

PLOT DATE = 7/12/2007
 FILE NAME = g:\cadd\0605\road\sheds\top64.dwg
 PLOT SCALE = 48.4999 / IN.
 USER NAME = byholman

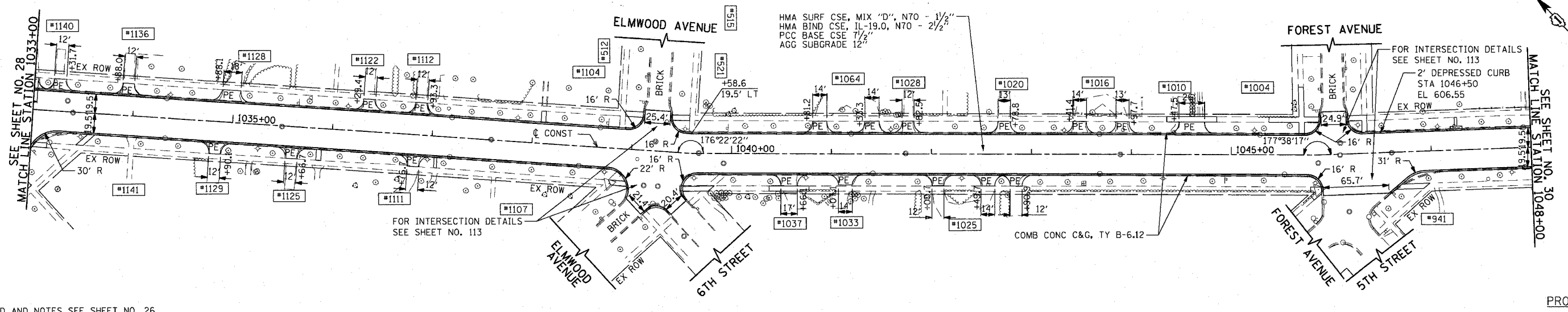
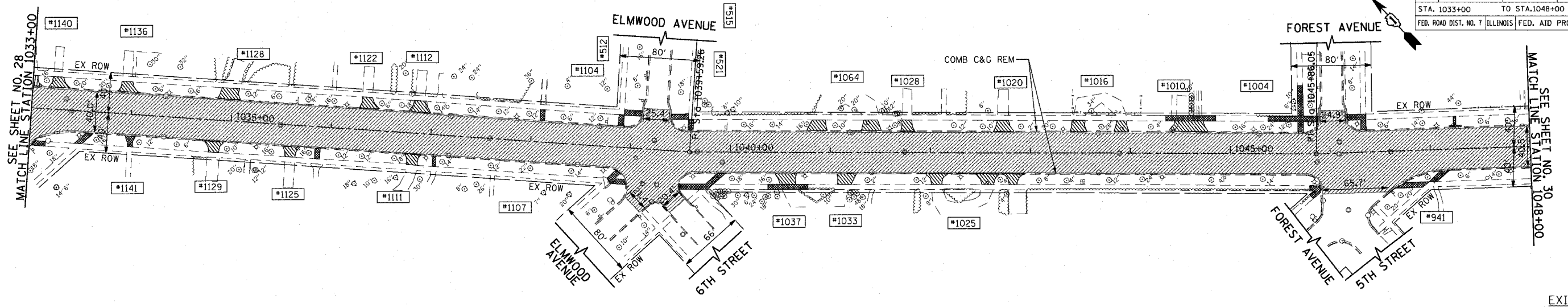
PLAN
 SURVEYED
 ALIGNED
 CHECKED
 RT. OF WAY
 NO.
 DATE

PROFILE
 SURVEYED
 PLOTTED
 CHECKED
 DATE
 NO.

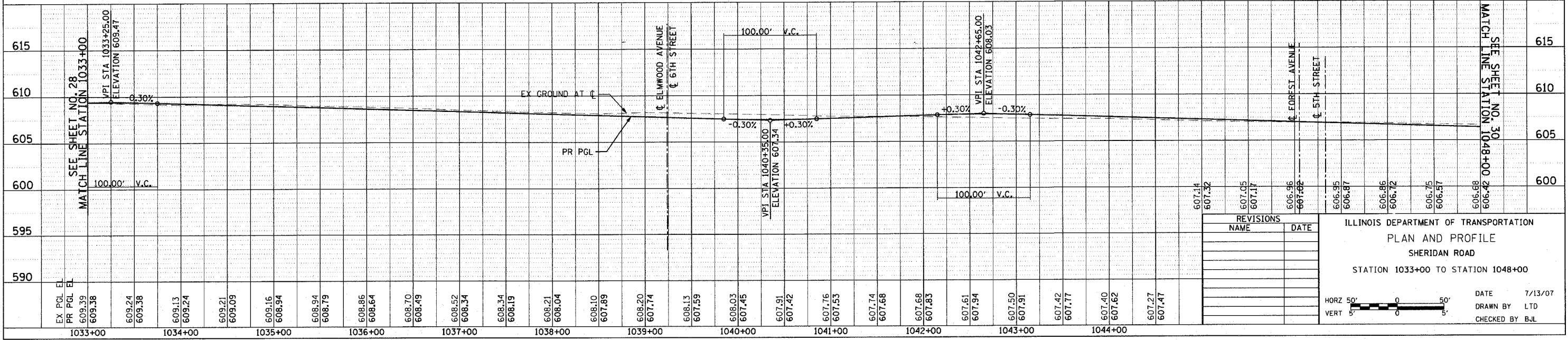
1051 PERIMETER DRIVE, SUITE 1025
 SCHALMURG, ILLINOIS 60173
 (847) 605-9600



CONTRACT NO. 83964	
F.A.U. RTE.	SECTION
3509	00-00173-00-FP
COUNTY	TOTAL SHEETS
COOK	246
SHEET NO.	29
STA. 1033+00 TO STA. 1048+00	
FED. ROAD DIST. NO. 7 ILLINOIS FED. AID PROJECT	



FOR LEGEND AND NOTES SEE SHEET NO. 26



REVISIONS	NAME	DATE

ILLINOIS DEPARTMENT OF TRANSPORTATION
 PLAN AND PROFILE
 SHERIDAN ROAD
 STATION 1033+00 TO STATION 1048+00

DATE 7/13/07
 DRAWN BY LTD
 CHECKED BY BUL

