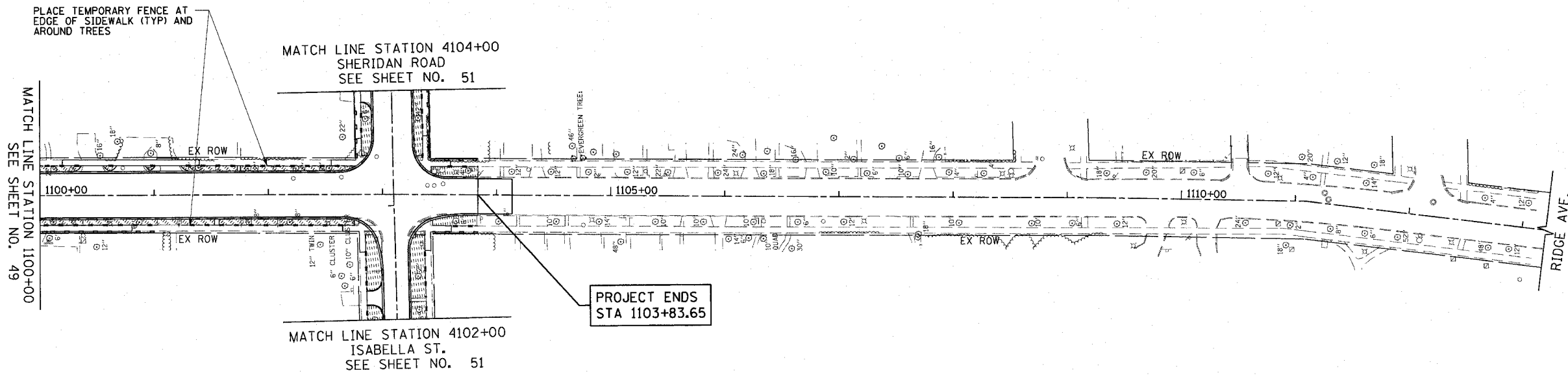



F.A.L. RTE.	SECTION	COUNTY	TOTAL SHEETS	SHEET NO.
3509	00-00173-00-FP	COOK	246	50
STA. 1100+00		TO STA. 1113+20.81		
FED. ROAD DIST. NO. 7		ILLINOIS	FED. AID PROJECT	



PLOT DATE = 7/12/2007  
 FILE NAME = G:\Projects\83964\road\sherdan\landsc05.dwg  
 FILE SCALE = 1/8" = 1' / 8"  
 USER NAME = bjoelmer

MATCH LINE STATION 1100+00  
 SEE SHEET NO. 49

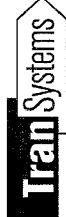
MATCH LINE STATION 4104+00  
 SHERIDAN ROAD  
 SEE SHEET NO. 51

PROJECT ENDS  
 STA 1103+83.65

MATCH LINE STATION 4102+00  
 ISABELLA ST.  
 SEE SHEET NO. 51

RIDGE AVE.

1051 PERIMETER DRIVE, SUITE 1025  
 SCHLAUBURG, ILLINOIS 60173  
 (847) 605-8600



REVISIONS	
NAME	DATE

ILLINOIS DEPARTMENT OF TRANSPORTATION  
 LANDSCAPING  
 AND EROSION CONTROL

SHERIDAN ROAD

DATE 7/13/07  
 DRAWN BY LTD  
 CHECKED BY BJL

