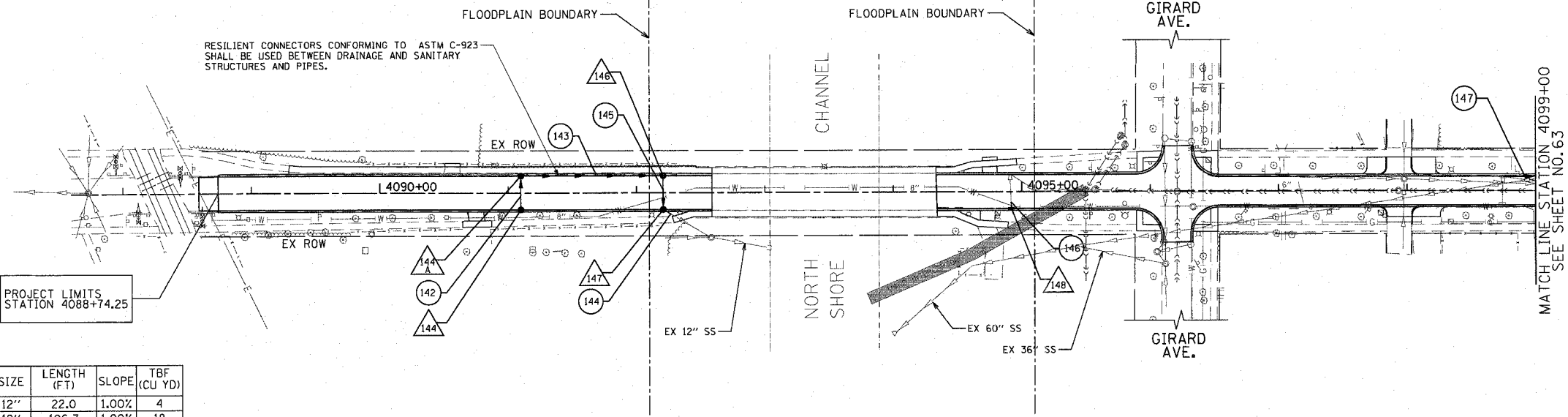
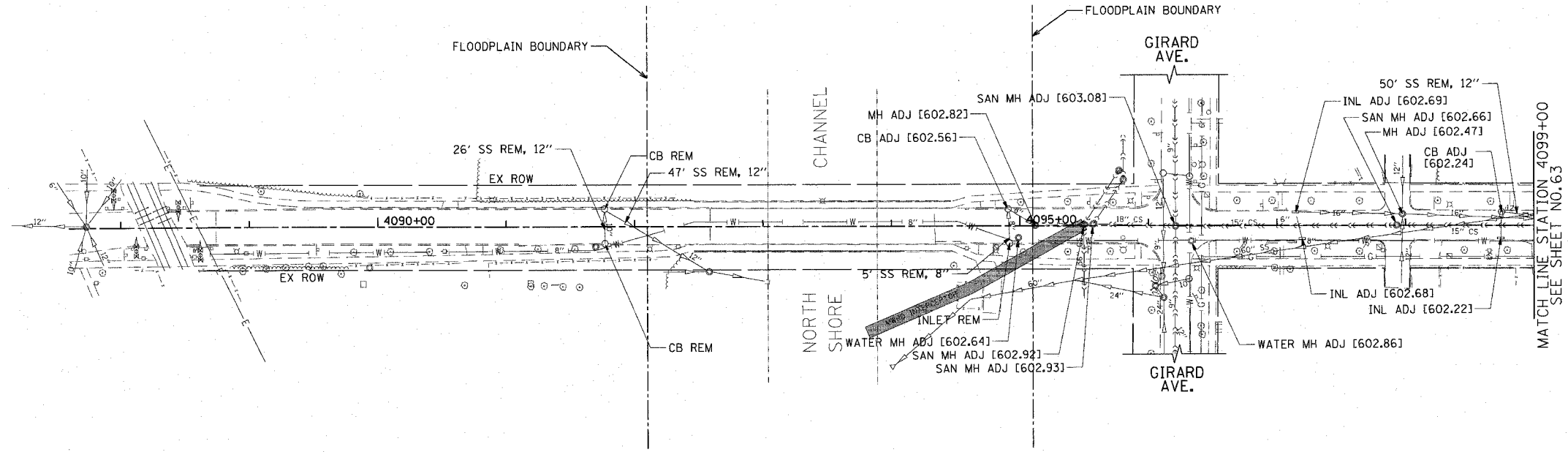


F.A.U. RTE.	SECTION	COUNTY	TOTAL SHEETS	SHEET NO.
3509	00-00173-00-FP	COOK	246	62
STA. 4088+00		TO STA. 4099+00		
FED. ROAD DIST. NO. 7 ILLINOIS FED. AID PROJECT				

PLOT DATE = 7/12/2007
 FILE NAME = g:\CDR65\W005\Road\Sheets\dupl10.dwg
 PLOT SCALE = 50.0000 / IN.
 USER NAME = b.johnson



PROJECT LIMITS
 STATION 4088+74.25

SCHEDULE OF STORM SEWER PIPES

PIPE NUMBER	ITEM	CLASS	TYPE	SIZE	LENGTH (FT)	SLOPE	TBF (CU YD)
142	SS	A	1	12"	22.0	1.00%	4
143	SS	A	2	12"	106.7	1.00%	18
144	SS	A	2	12"	5.0	1.00%	0
145	SS	WM REQMTS	2	12"	22.0	1.00%	8
146	SS	WM REQMTS	1	8"	15.0	3.14%	2
147	SS	A	1	12"	36.7	1.00%	6

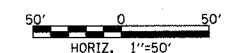
SCHEDULE OF STORM SEWER STRUCTURES

STRUCTURE NUMBER	STATION	OFFSET (FT)	TYPE	FRAME & GRATE	RIM ELEVATION	INVERT								
						NORTH	NE	EAST	SE	SOUTH	SW	WEST	NW	
144A	4091+10.0	13.0'	LT	CB TA 4 DIA	T11 F & G	603.57								
144	4091+10.0	13.0'	RT	CB TA 4 DIA	T11 F & G	603.57	600.08		599.56		599.86			
145				NOT USED										
146	4092+20.7	13.0'	LT	CB TA 4 DIA	T11 F & G	602.95				598.19		598.49		
147	4092+20.9	13.0'	RT	CB TA 4 DIA	T11 F & G	602.95	597.97		596.50					
148	4094+91.9	13.0'	RT	INLET TA	T11 F & G	602.56	600.14							

REVISIONS	
NAME	DATE

ILLINOIS DEPARTMENT OF TRANSPORTATION
 DRAINAGE & UTILITY PLAN
 ISABELLA STREET
 STATION 4087+60 TO STATION 4099+00

DATE 7/13/07
 DRAWN BY LTD
 CHECKED BY BJL



1051 PERMETER DRIVE, SUITE 1025
 SCHAMBERG, ILLINOIS 60173
 (847) 606-9600

