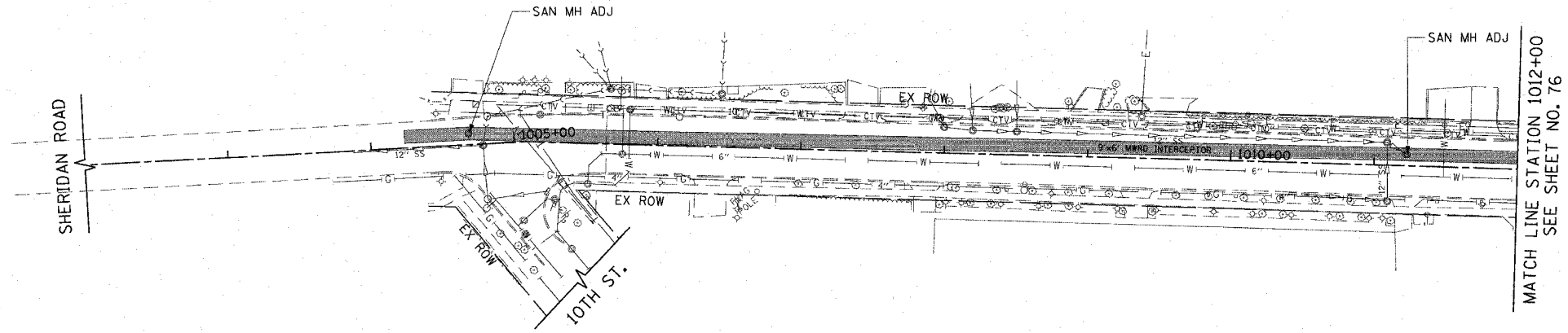


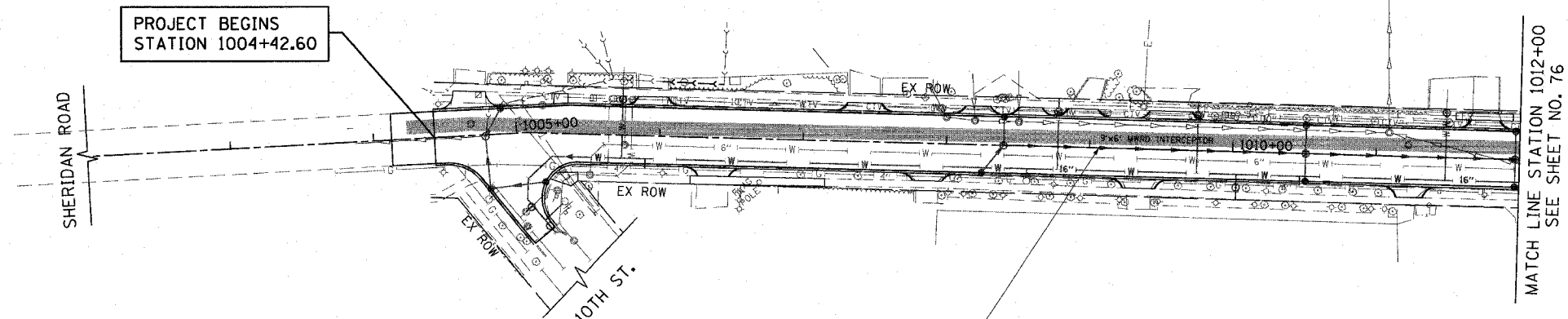
F.A.U. RTE.	SECTION	COUNTY	TOTAL SHEETS	SHEET NO.
3509	00-00173-00-FP	COOK	246	75
STA. 1001+50.00		TO STA. 1012+00		
FED. ROAD DIST. NO. 7 ILLINOIS FED. AID PROJECT				

NOTES

1. ALL SANITARY SEWER PIPES WITH WATER MAIN REQUIREMENTS ARE TO BE PAID FOR AS "SANITARY SEWER, DUCTILE IRON" OF THE DIAMETER SPECIFIED.
2. ALL CAPPED OR ABANDONED SANITARY SEWER SERVICES ARE DENOTED BY Ⓞ. A QUANTITY OF 6' OF "SANITARY SEWER REMOVAL, 6"" HAS BEEN PROVIDED FOR LOCATIONS WHERE THE PROPOSED STORM SEWER INTERFERES WITH CAPPED OR ABANDONED SERVICES. CAPPED OR ABANDONED SERVICES SHALL BE PLUGGED PER ARTICLE 550.05 OF THE STANDARD SPECIFICATIONS.
3. ALL EXISTING, IN USE, SANITARY SEWER SERVICES ALONG SHERIDAN ROAD SHALL BE MAINTAINED AND ARE TO BE REMOVED AND REPLACED BEYOND THE BACK OF CURB. SANITARY SERVICE REMOVAL IS TO BE PAID FOR AS "SANITARY SEWER REMOVAL, 6"". CONNECTIONS TO THE EXISTING SANITARY SEWER SERVICE AND THE PROPOSED SANITARY MAIN LINE ARE TO BE PAID FOR AS "SANITARY SERVICE CONNECTION". THE EXISTING SANITARY SEWER SERVICES TO BE REPLACED WILL BE PAID FOR AS "SANITARY SEWER, 6"".
4. EXISTING SANITARY REMOVALS SHOWN ON DRAINAGE AND UTILITY PLAN.



EXISTING

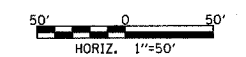


RESILIENT CONNECTORS CONFORMING TO ASTM C-923 SHALL BE USED BETWEEN DRAINAGE AND SANITARY STRUCTURES AND PIPES.

PROPOSED

REVISIONS	
NAME	DATE

ILLINOIS DEPARTMENT OF TRANSPORTATION
SANITARY SEWER PLAN
 SHERIDAN ROAD
 STATION 1002+00 TO STATION 1012+00



DATE 7/13/07
 DRAWN BY LTD
 CHECKED BY BJL

PLOT DATE = 7/12/2007
 FILE NAME = g:\c0605\00005\road\sherdan\sanp01.dwg
 PLOT SCALE = 1/8" = 1' / In.
 USER NAME = lghorman

1051 PERMETER DRIVE, SUITE 1025
 BOURBONNAPARK, ILLINOIS 60173
 (631) 955-9600

