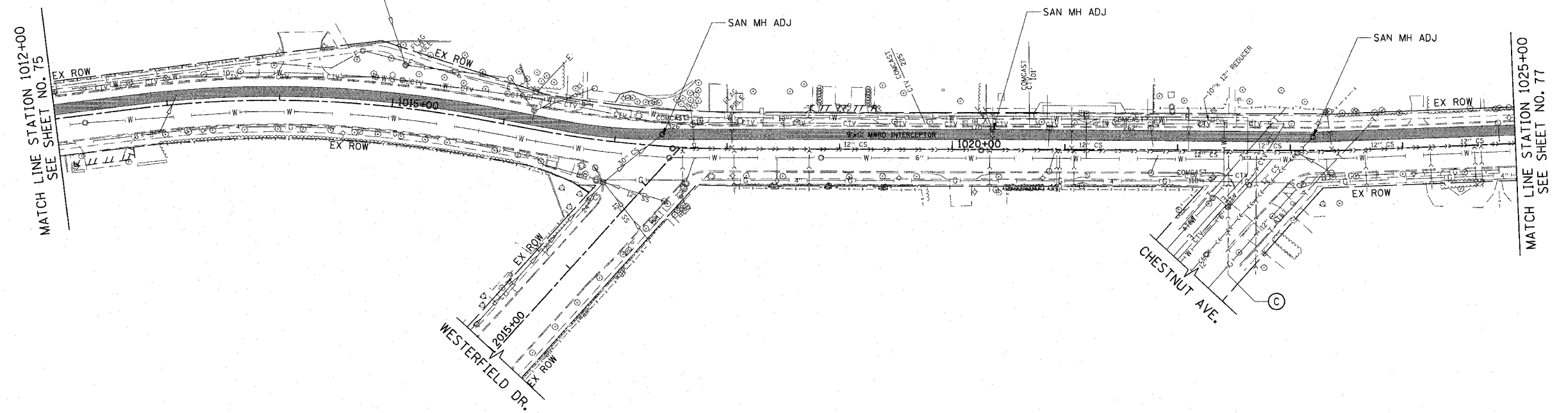
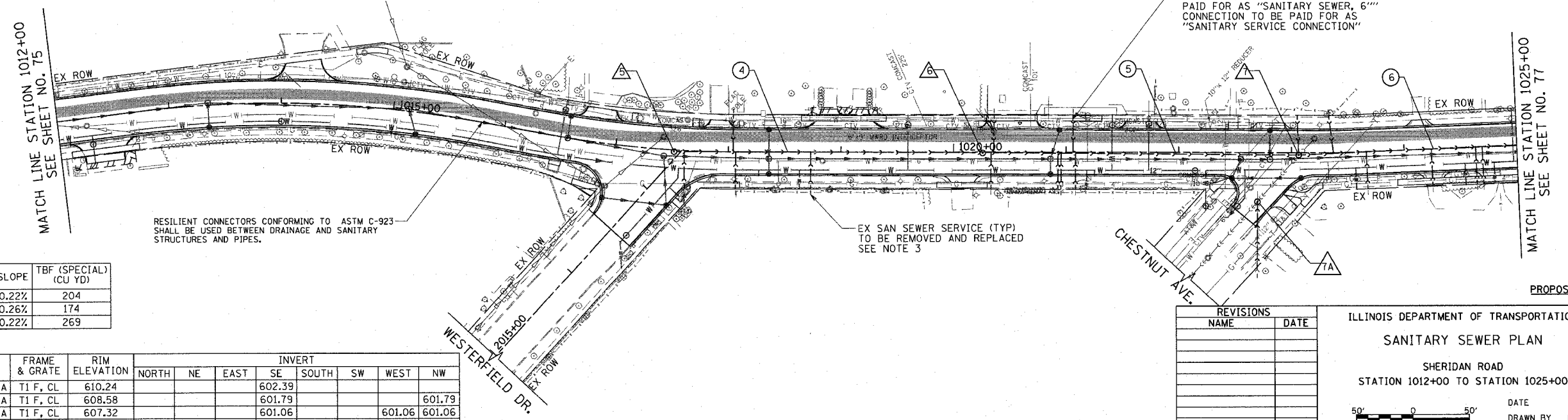


F.A.U. RTE.	SECTION	COUNTY	TOTAL SHEETS	SHEET NO.
3509	00-00173-00-FP	COOK	246	76
STA. 1012+00		TO STA. 1025+00		
FED. ROAD DIST. NO. 7		ILLINOIS FED. AID PROJECT		

PLOT DATE = 7/12/2007
 FILE NAME = g:\a086\0805\road\shades\shades1025.dwg
 PLOT SCALE = 80.0000 / 1" = 50'
 USER NAME = bjoeman



EXISTING



PROPOSED

SCHEDULE OF SANITARY SEWER PIPES

PIPE NUMBER	ITEM	CLASS	SIZE	LENGTH (FT)	SLOPE	TBF (SPECIAL) (CU YD)
4	SANS	B	12"	270.0	0.22%	204
5	SANS	WM REQMTS	12"	276.7	0.26%	174
6	SANS	B	12"	352.5	0.22%	269

SCHEDULE OF SANITARY SEWER STRUCTURES

STRUCTURE NUMBER	STATION	OFFSET (FT)	TYPE	FRAME & GRATE	RIM ELEVATION	INVERT									
						NORTH	NE	EAST	SE	SOUTH	SW	WEST	NW		
5	1017+51.8	1.5'	RT	SAN MH TA 4' DIA	T1 F, CL	610.24				602.39					
6	1020+25.8	0.8'	RT	SAN MH TA 4' DIA	T1 F, CL	608.58				601.79				601.79	
7	1023+06.4	2.1'	RT	SAN MH TA 4' DIA	T1 F, CL	607.32				601.06			601.06	601.06	
7A	1022+69.8	43.4'	RT	SAN MH TA 4' DIA	T1 F, CL	607.46								601.00	

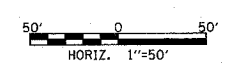
RESILIENT CONNECTORS CONFORMING TO ASTM C-923 SHALL BE USED BETWEEN DRAINAGE AND SANITARY STRUCTURES AND PIPES.

EX SAN SEWER SERVICE (TYP) TO BE REMOVED AND REPLACED SEE NOTE 3

PR SAN SEWER SERVICE SEWER TO BE PAID FOR AS "SANITARY SEWER, 6\"/>

REVISIONS	
NAME	DATE

ILLINOIS DEPARTMENT OF TRANSPORTATION
SANITARY SEWER PLAN
 SHERIDAN ROAD
 STATION 1012+00 TO STATION 1025+00



DATE 7/13/07
 DRAWN BY LTD
 CHECKED BY BJL

1051 PERIMETER DRIVE, SUITE 1025
 BOSTON, ILLINOIS 60013
 (847) 955-9600

