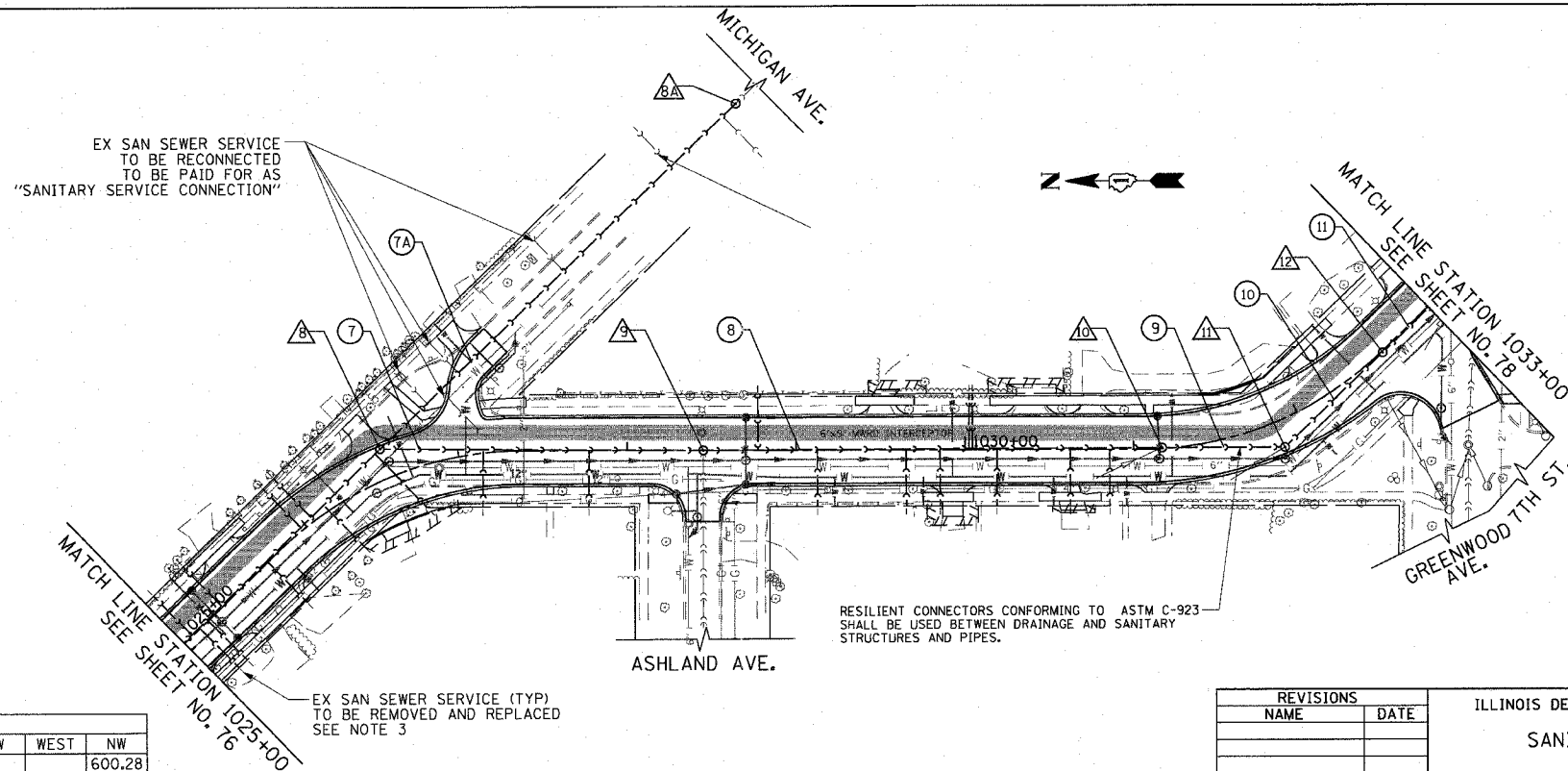
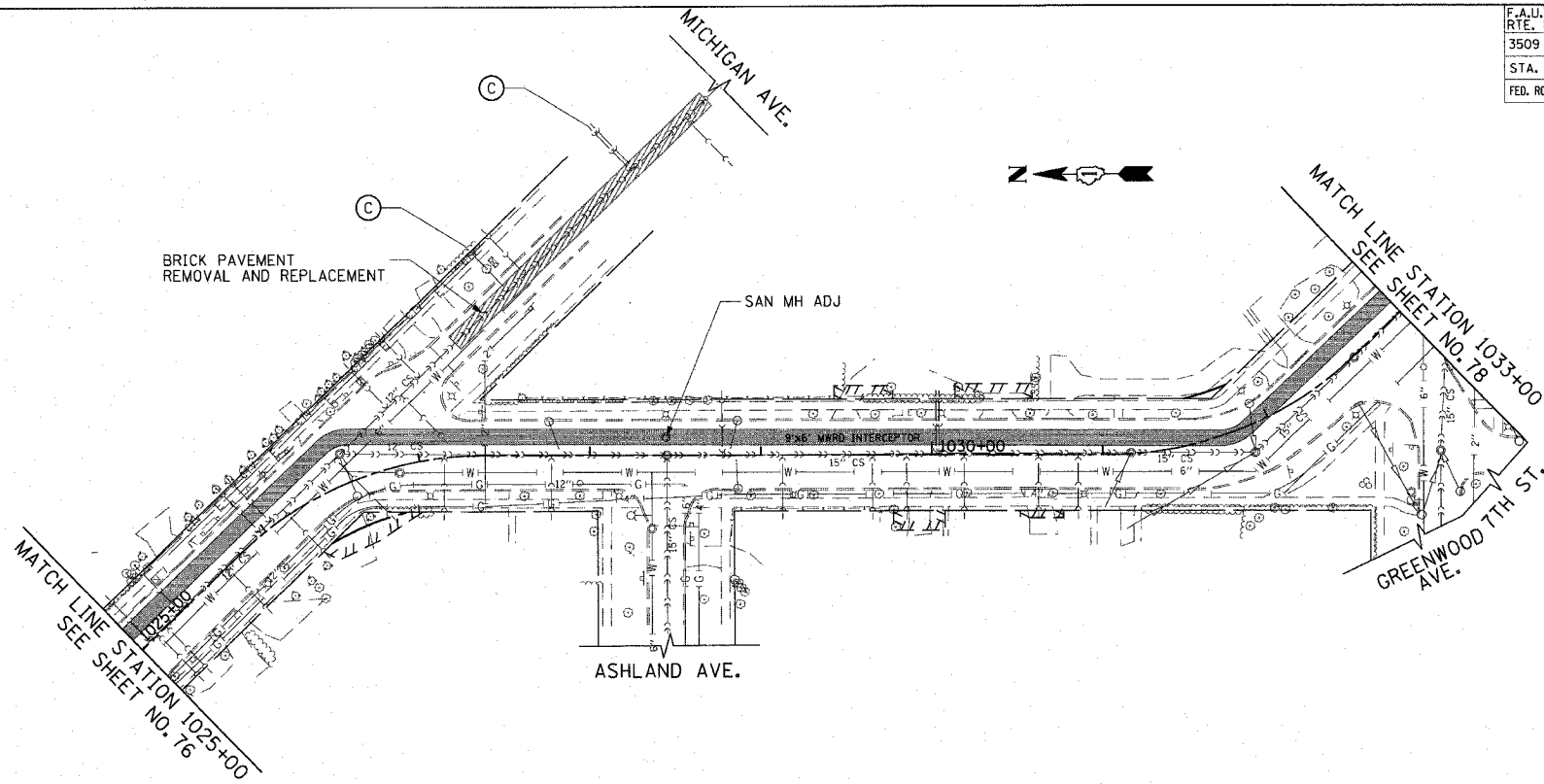


F.A.U. RTE.	SECTION	COUNTY	TOTAL SHEETS	SHEET NO.
3509	00-00173-00-FP	COOK	246	77
STA. 1025+00		TO STA. 1033+00		
FED. ROAD DIST. NO. 7		ILLINOIS FED. AID PROJECT		

PLOT DATE = 7/12/2007
 FILE NAME = g:\cadd\83964\road\sheet\1025\1025.dwg
 PLOT SCALE = 80.0000 / 1" = 100'-0"
 USER NAME = bjohnson



SCHEDULE OF SANITARY SEWER PIPES

PIPE NUMBER	ITEM	CLASS	SIZE	LENGTH (FT)	SLOPE	TBF (SPECIAL) (CU YD)
7	SANS	B	12"	187.1	0.22%	263
7A	SANS	B	12"	293.0	0.22%	250
8	SANS	B	15"	266.7	0.15%	413
9	SANS	B	15"	67.0	0.33%	114
10	SANS	B	15"	75.5	0.33%	135
11	SANS	B	15"	73.2	0.31%	134

SCHEDULE OF SANITARY SEWER STRUCTURES

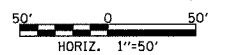
STRUCTURE NUMBER	STATION	OFFSET (FT)	TYPE	FRAME & GRATE	RIM ELEVATION	INVERT							
						NORTH	NE	EAST	SE	SOUTH	SW	WEST	NW
8	1026+58.2	17.7' LT	DROP MH, 4' DIA	T1 F, CL	608.75				600.51	597.30			600.28
8A	1026+97.3	40.8' LT	SAN MH TA 4' DIA	T1 F, CL	607.50				599.87				599.87
9	1028+45.0	0.1' LT	SAN MH TA 4' DIA	T1 F, CL	608.19	596.89				596.87		596.87	
10	1031+16.8	0.6' LT	SAN MH TA 4' DIA	T1 F, CL	608.83	596.47				596.47			597.17
11	1031+85.5	15.9' RT	SAN MH TA 4' DIA	T1 F, CL	609.37	596.25			596.25				
12	1032+62.0	0.8' RT	SAN MH TA 4' DIA	T1 F, CL	609.29				596.00				596.00

REVISIONS	
NAME	DATE

ILLINOIS DEPARTMENT OF TRANSPORTATION

SANITARY SEWER PLAN

SHERIDAN ROAD
 STATION 1025+00 TO STATION 1033+00



DATE 7/13/07

DRAWN BY LTD

CHECKED BY BJL

1051 PERMETER DRIVE SUITE 1025
 CHICAGO, ILLINOIS 60617
 (847) 965-8800

