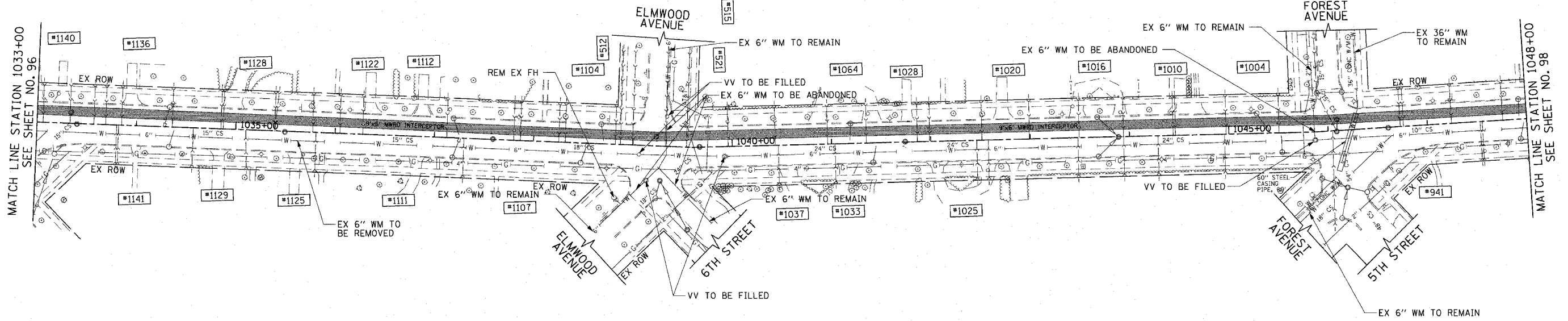
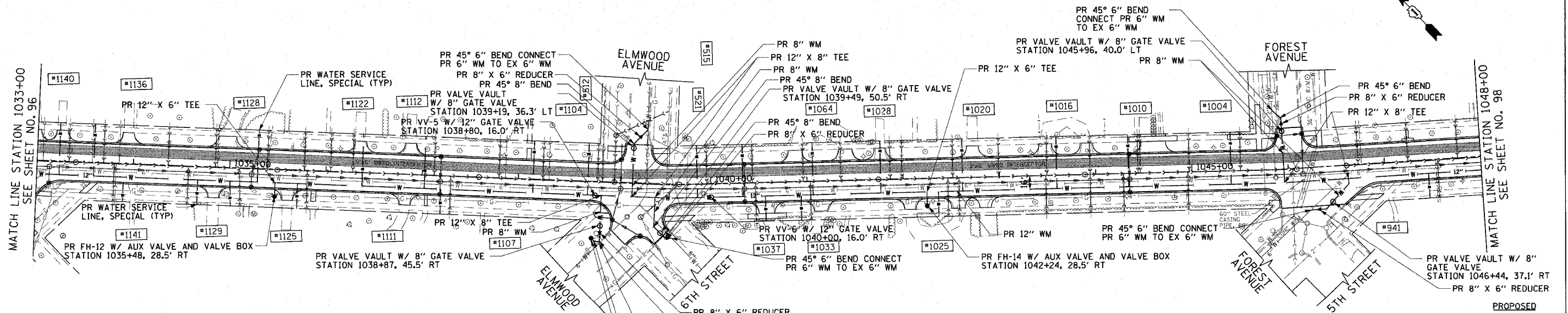


F.A.J. RTE.	SECTION	COUNTY	TOTAL SHEETS	SHEET NO.
3509	00-00173-00-FP	COOK	246	97
STA. 1033+00		TO STA. 1048+00		
FED. ROAD DIST. NO. 7		ILLINOIS		FED. AID PROJECT

PLOT DATE = 7/12/2007  
 FILE NAME = g:\cadd\83964\road\water\wmp104.dwg  
 PLOT SCALE = 50.00000 / IN.  
 USER NAME = b.johlin

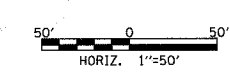


SEE SHEET NO. 94 FOR WATER MAIN NOTES.



REVISIONS	
NAME	DATE

ILLINOIS DEPARTMENT OF TRANSPORTATION  
**WATER MAIN PLAN**  
 SHERIDAN ROAD  
 STATION 1033+00 TO STATION 1048+00



DATE 7/13/07  
 DRAWN BY LTD  
 CHECKED BY BJL

1081 PERIMETER DRIVE, SUITE 1025  
 SCHAMBERG, ILLINOIS 60173  
 (847) 905-9600

