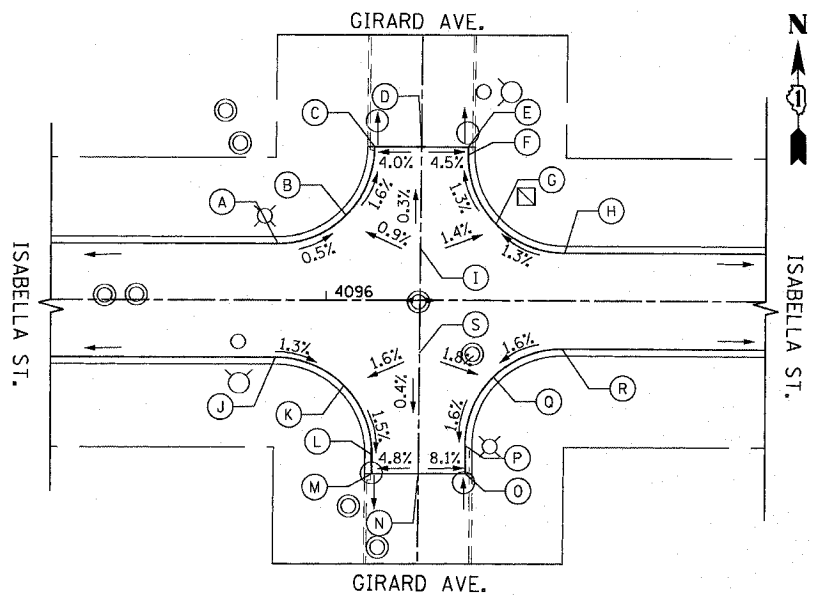


F.A.U. RTE.	SECTION	COUNTY	TOTAL SHEETS	SHEET NO.
3509	00-00173-00-FP	COOK	246	117

STA.	TO STA.

FED. ROAD DIST. NO. T	ILLINOIS FED. AID PROJECT

PLOT DATE = 7/12/2007
 FILE NAME = s:\a\06\0000\road\sheet\intersection8.dwg
 USER = BJA
 USER NAME = bjohnson



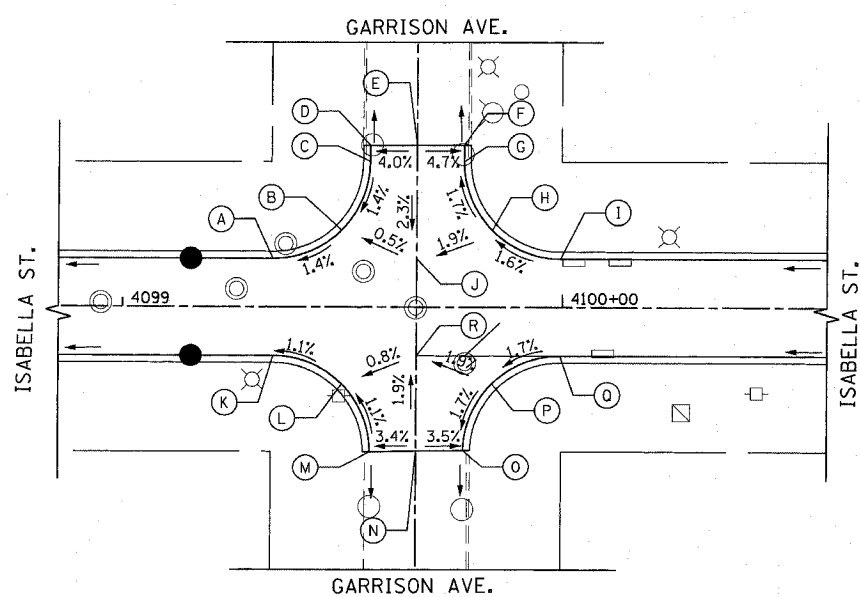
GIRARD AVE		
STATION	OFFSET	ELEVATION
A	4095+88.94	13.00' LT 602.80
B	4096+04.48	19.43' LT 602.71
C	4096+10.94	34.96' LT 602.44 (ME)
D	4096+21.57	34.93' LT 602.87 (ME)
E	4096+32.24	34.93' LT 602.39 (ME)
F	4096+32.22	33.18' LT 602.41
G	4096+38.60	17.51' LT 602.63
H	4096+54.22	11.00' LT 602.85
I	4096+21.43	12.00' LT 602.88
J	4095+88.48	13.00' RT 602.80
K	4096+04.12	19.53' RT 602.58
L	4096+10.48	35.23' RT 602.33
M	4096+10.43	39.61' RT 602.27 (ME)
N	4096+21.05	39.57' RT 602.78 (ME)
O	4096+31.77	39.51' RT 601.91 (ME)
P	4096+31.74	33.12' RT 602.29
Q	4096+38.14	17.48' RT 602.57
R	4096+53.74	11.00' RT 602.85
S	4096+21.26	12.00' RT 602.88

LAKE AVENUE/4TH STREET		
STATION	OFFSET	ELEVATION
AA	3050+74.56	16.50' LT 604.70
BB	3051+08.56	16.65' LT 604.58
CC	3051+42.56	18.63' LT 604.45
DD	3051+49.56	19.05' LT 604.42
EE	3051+83.56	20.86' LT 604.28
FF	3052+17.56	20.86' LT 604.18
GG	3050+74.56	16.50' RT 604.70
HH	3051+08.56	16.50' RT 604.92
II	NOT USED	
JJ	3051+42.56	17.63' RT 605.17
KK	3051+49.56	17.88' RT 605.16
LL	3051+52.42	18.00' RT 605.12
MM	3051+75.98	18.84' RT 604.8
NN	3051+83.56	19.10' RT 604.7
OO	3052+17.56	19.14' RT 604.22
PP	3051+40.67	27.57' RT 604.81
QQ	3051+42.07	48.02' RT 604.56
RR	3051+39.78	59.31' RT 604.60 (ME)
SS	3051+45.12	63.15' RT 605.55 (ME)
TT	3051+50.22	67.50' RT 605.18 (ME)
UU	3051+55.03	52.73' RT 605.08
VV	3051+59.28	36.74' RT 604.98
WW	3051+63.80	24.93' RT 604.89
XX	3051+52.49	27.05' RT 605.2
YY	3051+49.53	47.90' RT 605.4

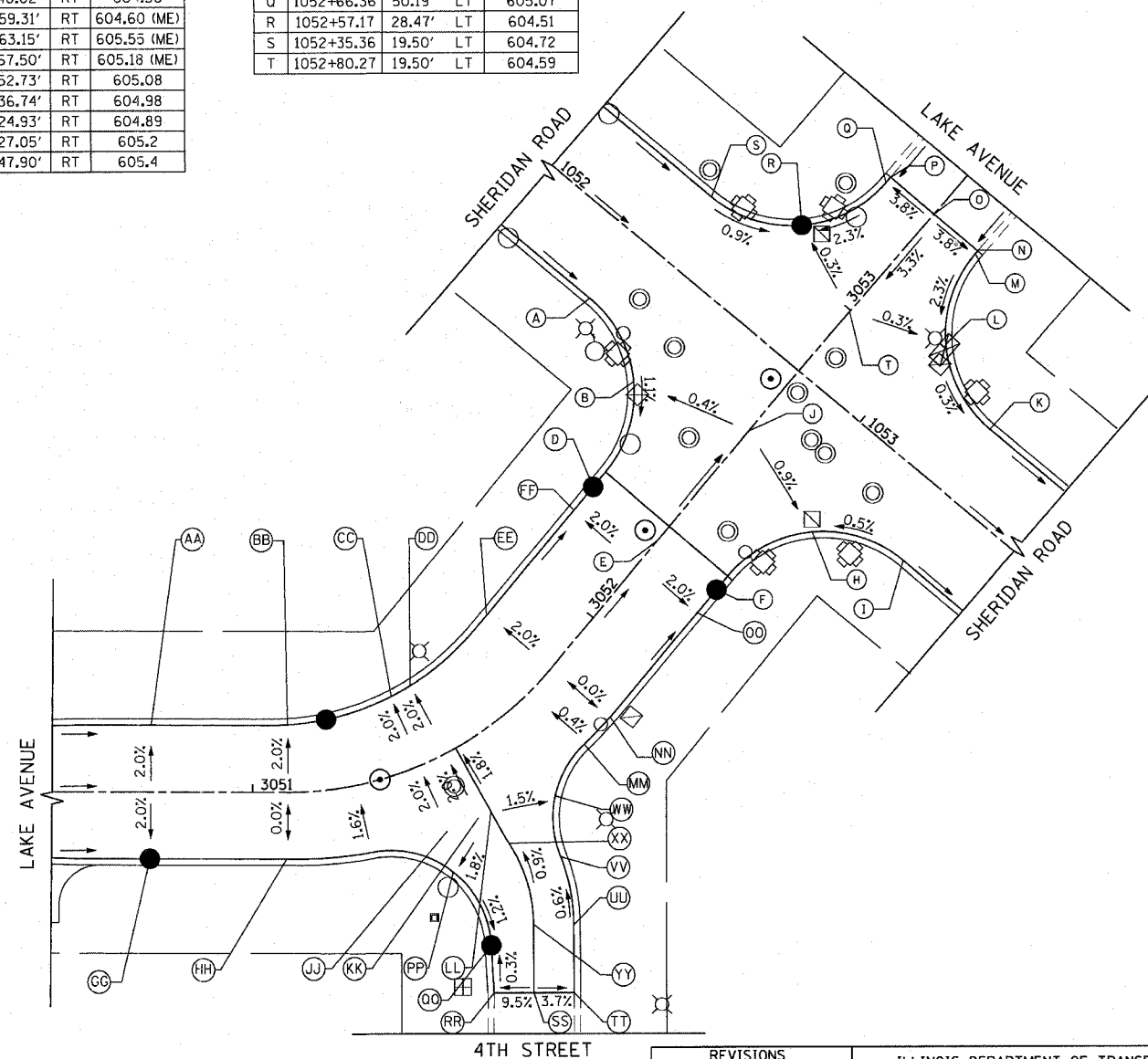
SHERIDAN ROAD/LAKE AVENUE		
STATION	OFFSET	ELEVATION
A	1052+28.48	19.50' RT 604.75
B	1052+50.34	28.52' RT 604.40
C	NOT USED	
D	1052+59.50	55.18' RT 604.16
E	1052+80.36	55.07' RT 604.58
F	1052+99.50	54.97' RT 604.20
G	NOT USED	
H	1053+08.50	28.64' RT 604.33
I	1053+30.48	19.50' RT 604.44
J	1052+80.17	19.50' RT 604.59
K	1053+25.90	19.50' LT 604.45
L	1053+03.85	28.71' LT 604.52
M	1052+94.90	50.86' LT 605.09
N	1052+94.91	51.69' LT 605.10 (ME)
O	1052+80.60	51.84' LT 605.64 (ME)
P	1052+66.38	51.99' LT 605.10 (ME)
Q	1052+66.36	50.19' LT 605.07
R	1052+57.17	28.47' LT 604.51
S	1052+35.36	19.50' LT 604.72
T	1052+80.27	19.50' LT 604.59

ME = MATCH EXISTING

054 PERIMETER DRIVE, SUITE 1025
 SCHANBURG, ILLINOIS 60173
 (847) 805-8800




GARRISON AVE		
STATION	OFFSET	ELEVATION
A	4099+34.15	11.00' LT 602.14
B	4099+49.70	17.44' LT 602.37
C	4099+56.15	32.98' LT 602.60
D	4099+56.15	36.63' LT 602.61 (ME)
E	4099+66.84	36.68' LT 603.03 (ME)
F	4099+77.54	36.71' LT 602.52 (ME)
G	4099+77.55	32.94' LT 602.53
H	4099+84.01	17.42' LT 602.82
I	4099+99.55	11.00' LT 603.10
J	4099+66.81	11.00' LT 602.47
K	4099+34.24	11.00' RT 602.14
L	4099+49.85	17.50' RT 602.33
M	4099+56.24	33.16' RT 602.53 (ME)
N	4099+66.79	32.99' RT 602.89 (ME)
O	4099+77.46	32.83' RT 602.52 (ME)
P	4099+83.97	17.38' RT 602.81
Q	4099+99.46	11.00' RT 603.10
R	4099+66.79	11.00' RT 602.47



REVISIONS	
NAME	DATE

ILLINOIS DEPARTMENT OF TRANSPORTATION
 INTERSECTION DETAILS
 SHERIDAN ROAD



DATE 7/13/07
 DRAWN BY LTD
 CHECKED BY BJL