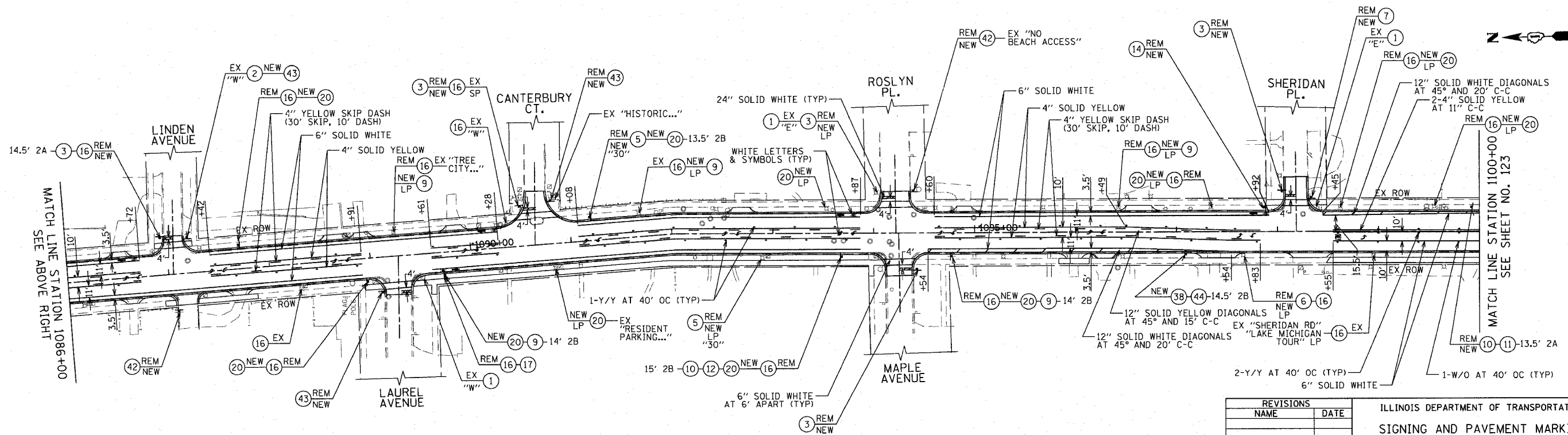
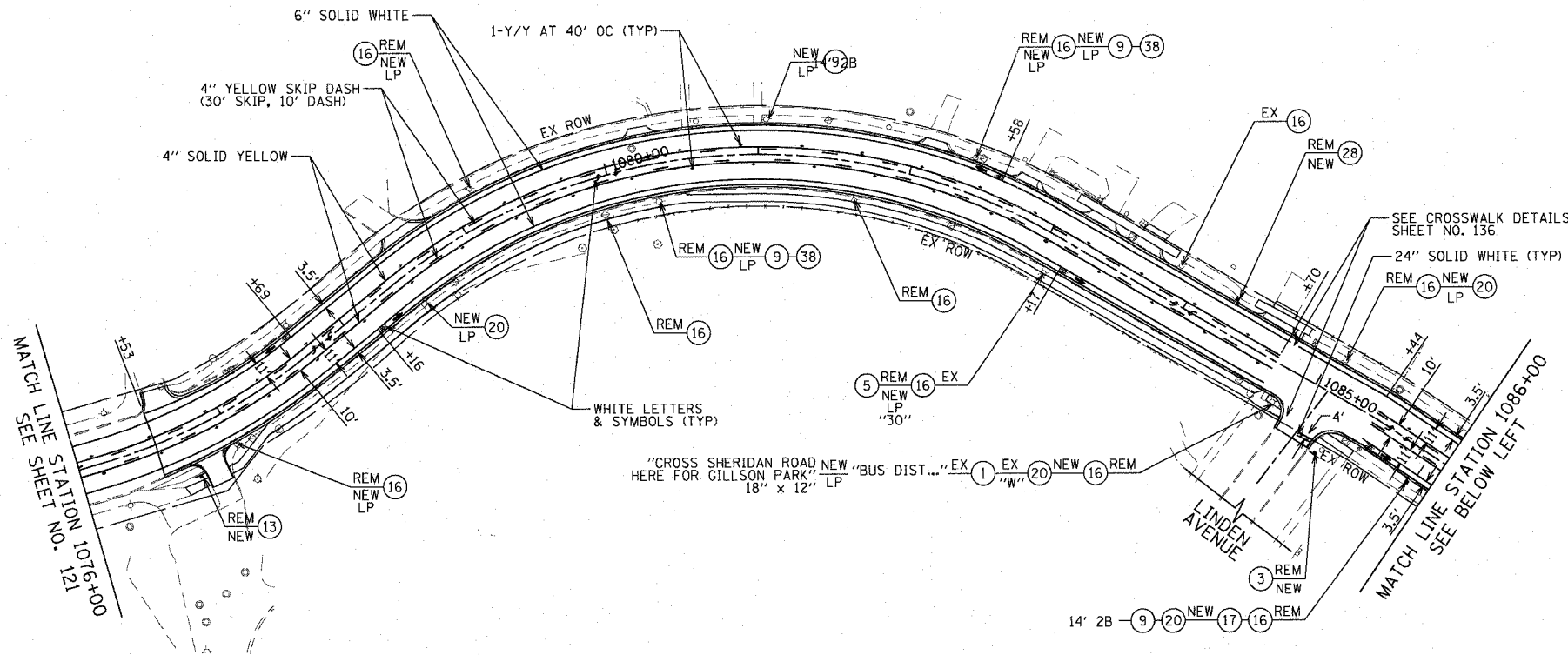


F.A.U. RTE.	SECTION	COUNTY	TOTAL SHEETS	SHEET NO.
3509 00-00773-00-FP		COOK	246	122
STA. 1076+00		TO STA. 1100+00		
FED. ROAD DIST. NO. 7		ILLINOIS FED. AID PROJECT		

PLOT DATE = 7/12/2007  
 FILE NAME = s:\cadd\83964\road\sherdan\sign\84.dwg  
 USER NAME = bpholmes

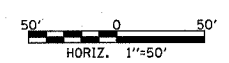


NOTE:  
 SEE SHEET NO. 119 FOR NOTES AND LEGEND.

REVISIONS	
NAME	DATE

ILLINOIS DEPARTMENT OF TRANSPORTATION  
 SIGNING AND PAVEMENT MARKING  
 SHERIDAN ROAD  
 STATION 1076+00 TO STATION 1100+00

DATE 7/13/07  
 DRAWN BY LTD  
 CHECKED BY B.J.L.



1051 PERIMETER DRIVE, SUITE 1025  
 SCHAMBERG, ILLINOIS 60173  
 (847) 865-8800

