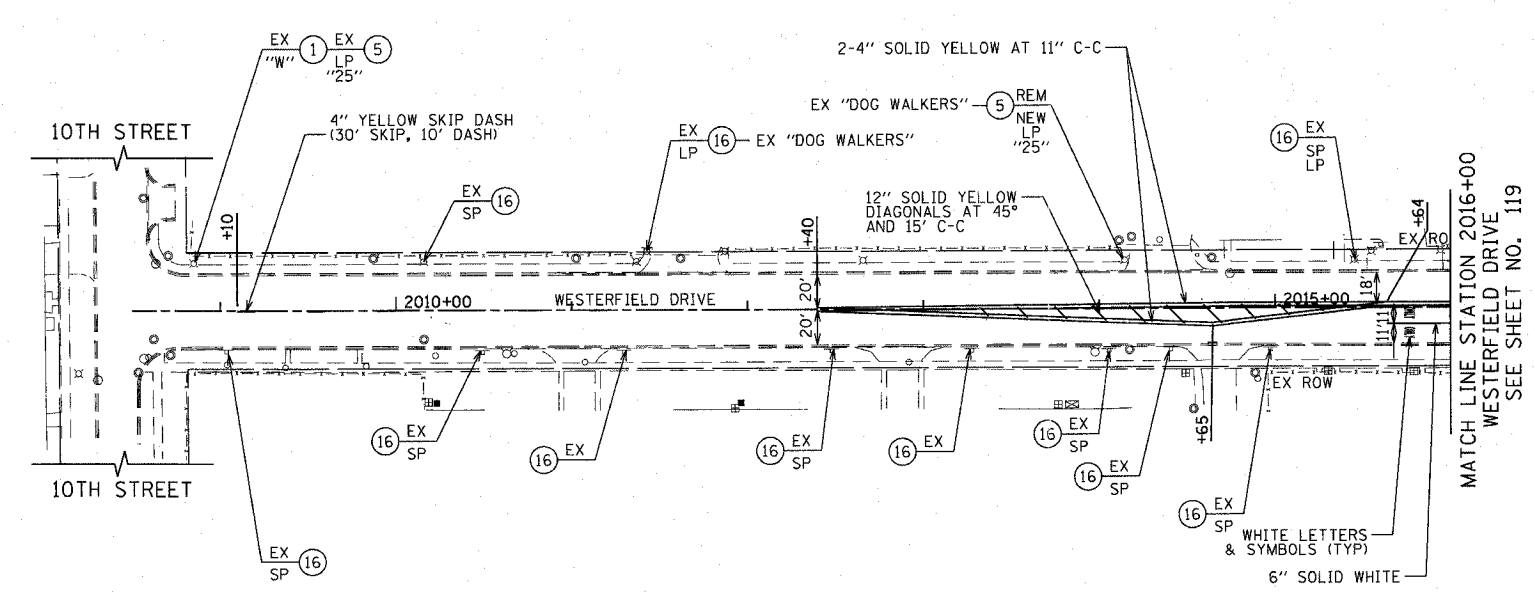
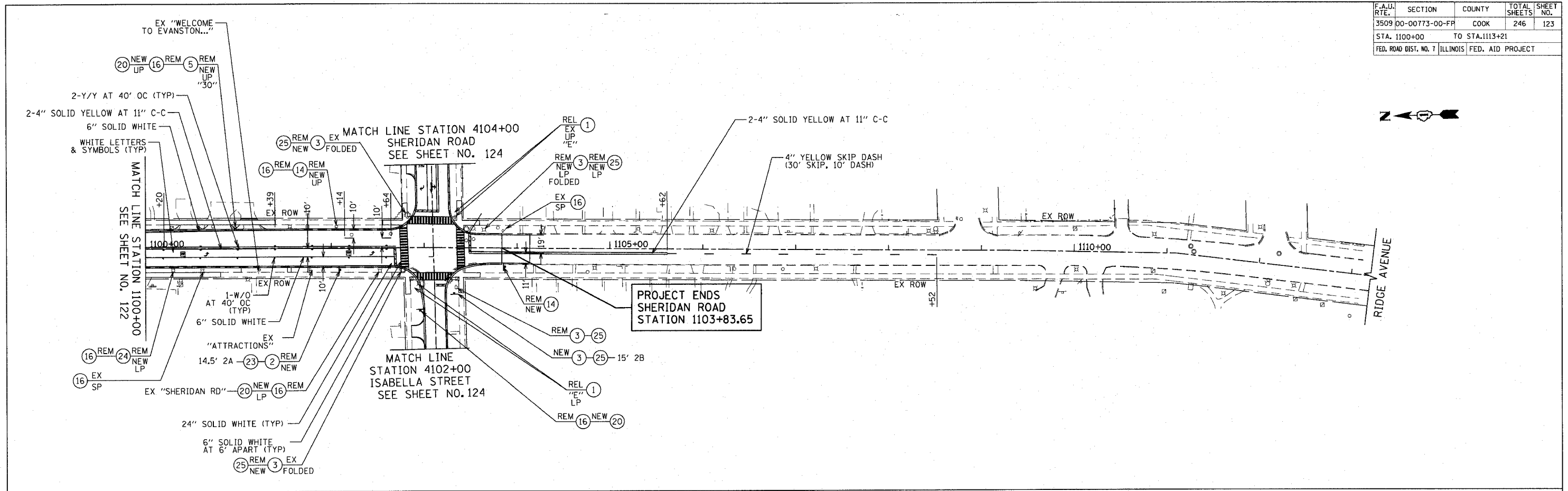


F.A.U. RTE.	SECTION	COUNTY	TOTAL SHEETS	SHEET NO.
3509	00-00773-00-FP	COOK	246	123
STA. 1100+00		TO STA. 1113+21		
FED. ROAD DIST. NO. 7		ILLINOIS FED. AID PROJECT		

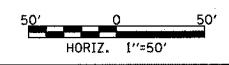
PLOT DATE = 7/12/2007
 FILE NAME = g:\a\86\8095\road\sheds\spn05.sht
 USER NAME = bjothman



NOTE:
 SEE SHEET NO. 119 FOR NOTES AND LEGEND.

REVISIONS	
NAME	DATE

ILLINOIS DEPARTMENT OF TRANSPORTATION
 SIGNING AND PAVEMENT MARKING
 SHERIDAN ROAD/WESTERFIELD DRIVE
 STATION 1100+00 TO STATION 1113+21
 STATION 2009+00 TO STATION 2016+00
 DATE 7/13/07
 DRAWN BY LTD
 CHECKED BY BJL



1051 PERIMETER DRIVE, SUITE 1025
 SCHAMBERG, ILLINOIS 60173
 (847) 895-8800

