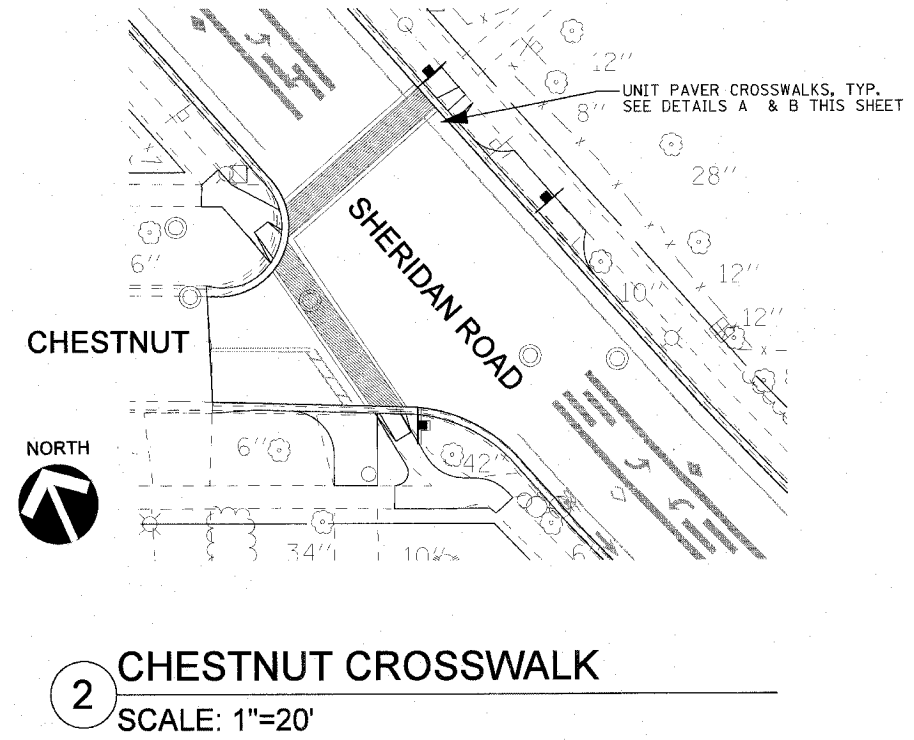


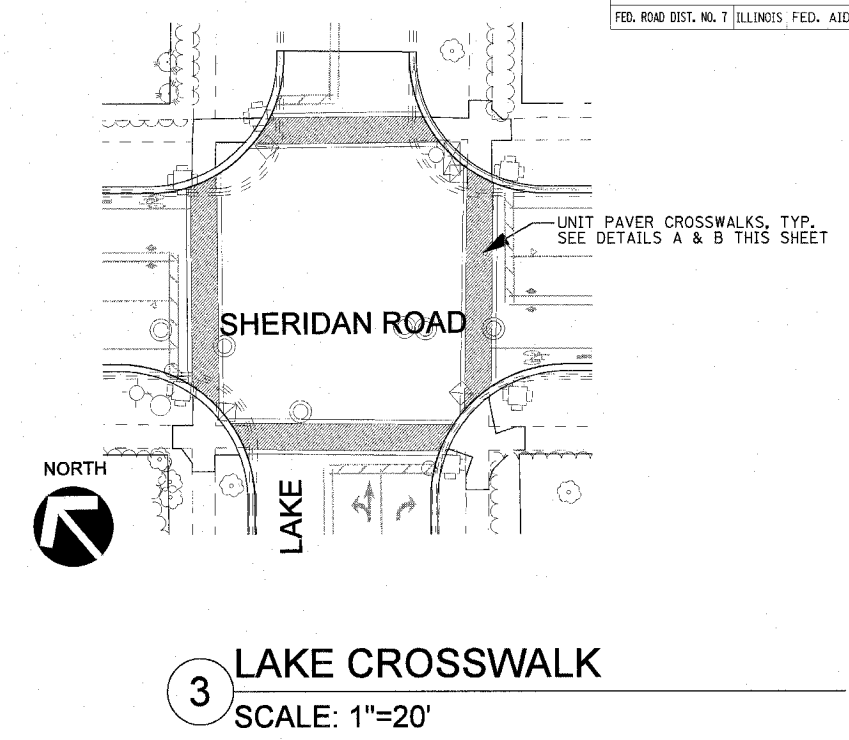
F.A.U. RTE.	SECTION	COUNTY	TOTAL SHEETS	SHEET NO.
3509	00-00173-00-FP	COOK	246	136
STA.		TO STA.		
FED. ROAD DIST. NO. 7		ILLINOIS FED. AID PROJECT		



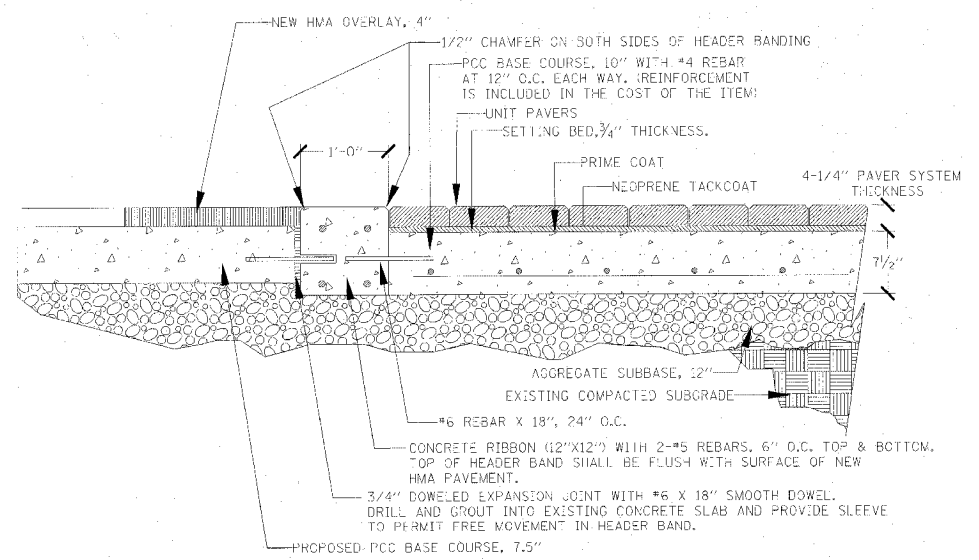
1 WESTERFIELD CROSSWALK
SCALE: 1"=20'



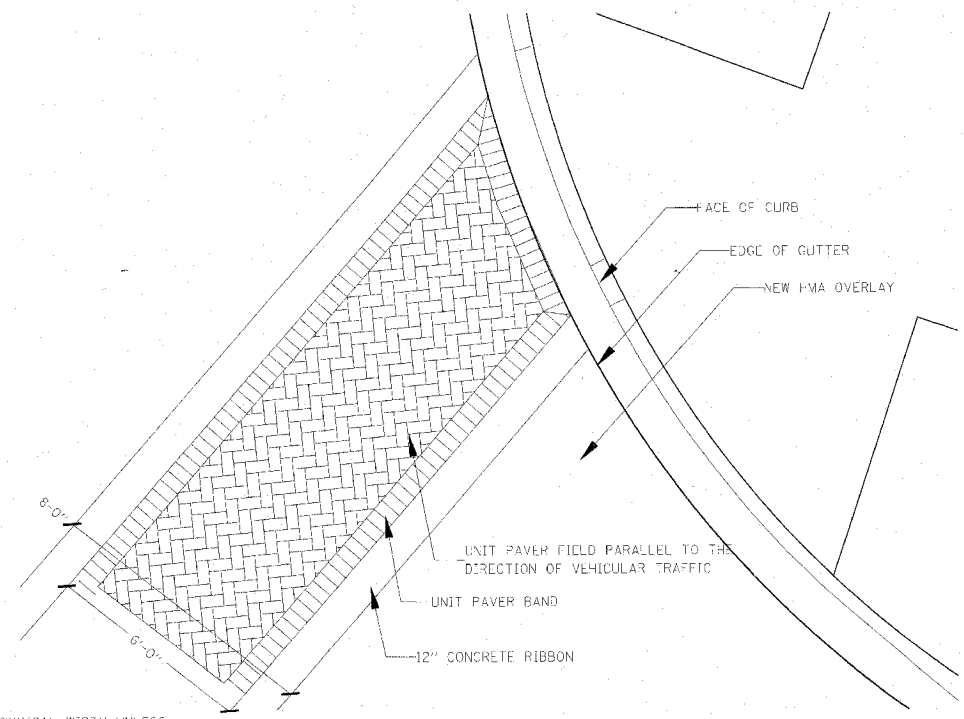
2 CHESTNUT CROSSWALK
SCALE: 1"=20'



3 LAKE CROSSWALK
SCALE: 1"=20'

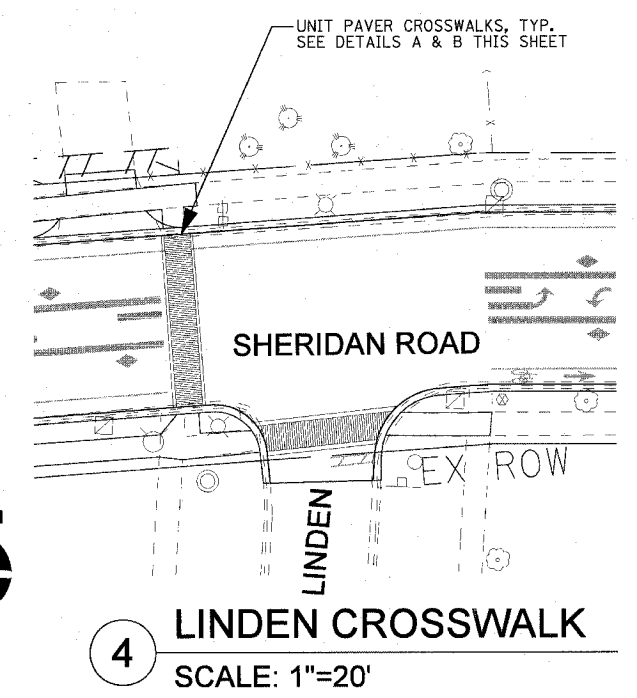


A CROSSWALK SECTION
SCALE: 1"=20'



TYPICAL WIDTH UNLESS OTHERWISE NOTED. CONTRACTOR SHALL CONFIRM LENGTH AND ANGLE OF CROSSWALK WITH ENGINEER IN FIELD.

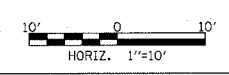
B CROSSWALK DETAIL, TYP.
SCALE: 1"=10'



4 LINDEN CROSSWALK
SCALE: 1"=20'

REVISIONS	
NAME	DATE

ILLINOIS DEPARTMENT OF TRANSPORTATION
CROSSWALK PLANS AND DETAILS
SHERIDAN ROAD



DATE 7/13/07
DRAWN BY AT/MS
CHECKED BY JE