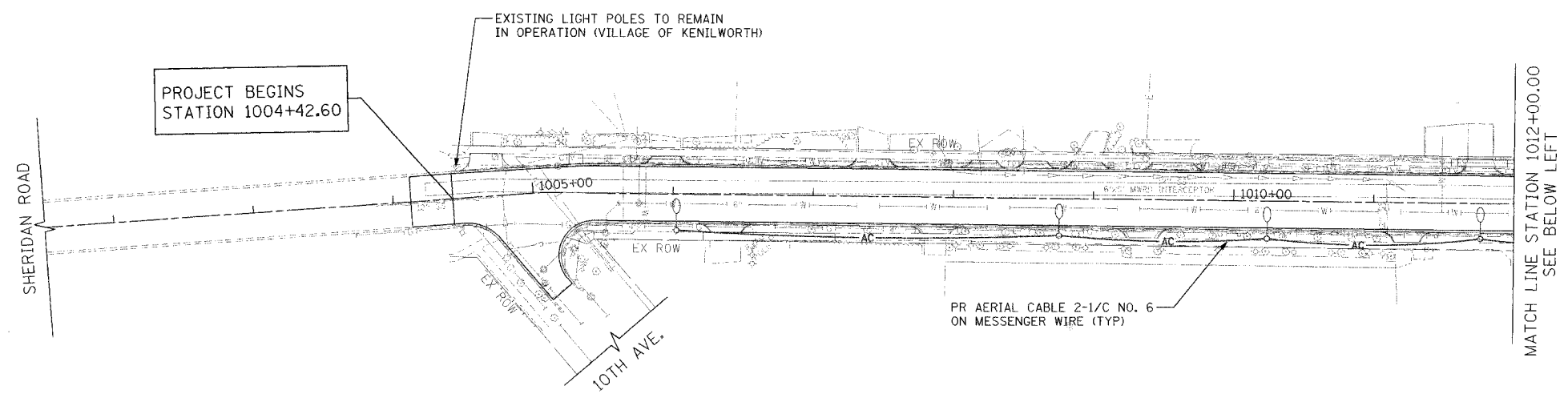


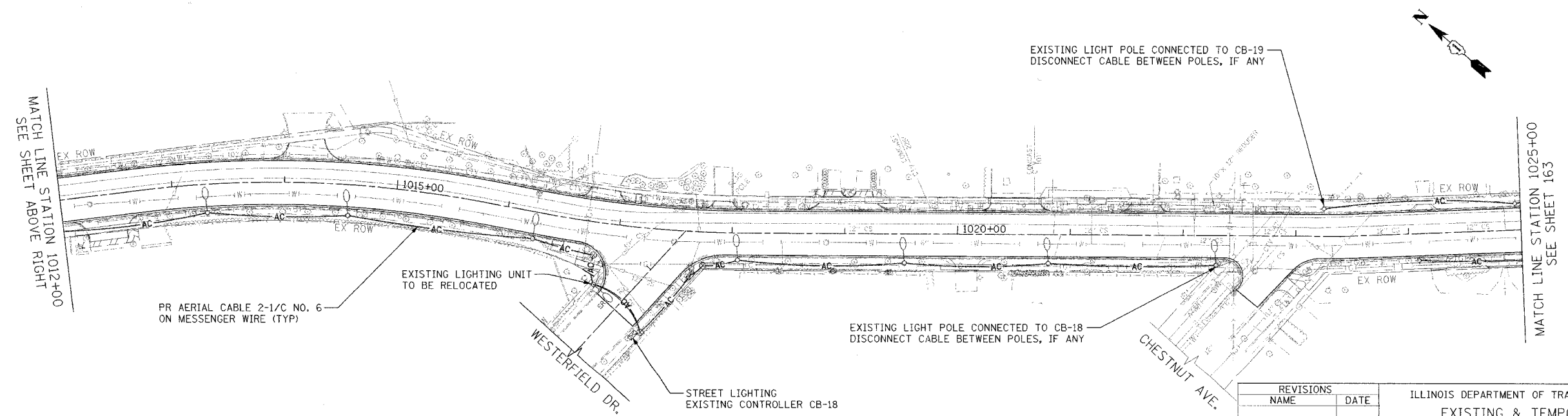
| F.A.U. RTE. | SECTION | COUNTY | TOTAL SHEETS | SHEET NO. |
|-----------------------|---------|-----------------|------------------|-----------|
| 3509.00-001/3-00-FF | | COOK | 246 | 162 |
| STA. 1001+50 | | TO STA. 1025+00 | | |
| FED. ROAD DIST. NO. 1 | | ILLINOIS | FED. AID PROJECT | |

PLOT DATE = 8/6/2007
 FILE NAME = 35AC006.0002A.Roads.SHEET.F-lighting.dwg
 PLOT SCALE = 50.0000 / 1" IN.
 USER NAME = mjgencalaz



NOTES

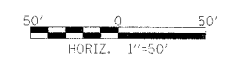
- REMOVAL OF EXISTING LIGHTING UNITS BETWEEN 10TH AVENUE AND CHESTNUT AVENUE SHALL NOT BE COMPLETED UNTIL THE PROPOSED LIGHTING IS OPERATIONAL. EXISTING LIGHTING UNITS SHALL BE OPERATIONAL DURING CONSTRUCTION VIA AERIAL CABLE AS SHOWN ON THE PLAN.



| REVISIONS | NAME | DATE |
|-----------|------|------|
| | | |
| | | |
| | | |
| | | |
| | | |
| | | |
| | | |
| | | |
| | | |
| | | |

ILLINOIS DEPARTMENT OF TRANSPORTATION
 EXISTING & TEMPORARY LIGHTING PLAN
 SHERIDAN ROAD
 STATION 1001+50 TO STATION 1025+00

DATE 7/30/07
 DRAWN BY AJP
 CHECKED BY RJG



1051 PERIMETER DRIVE, SUITE 1025
 SCHALBURG, ILLINOIS 60173
 (847) 905-9900

