

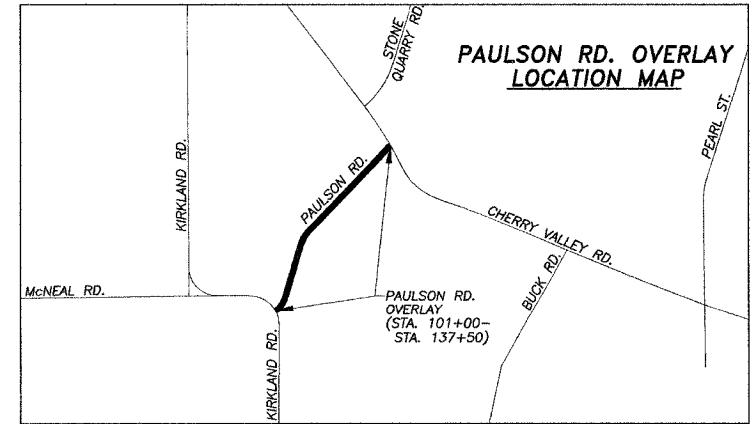
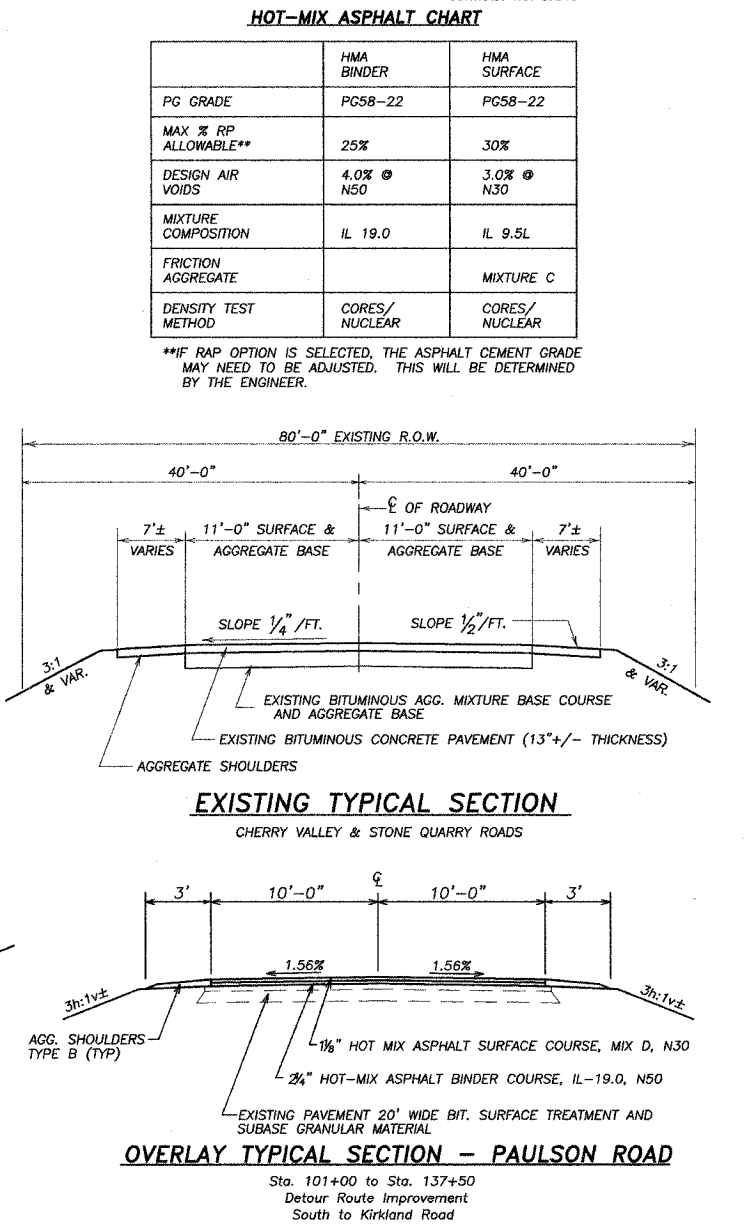
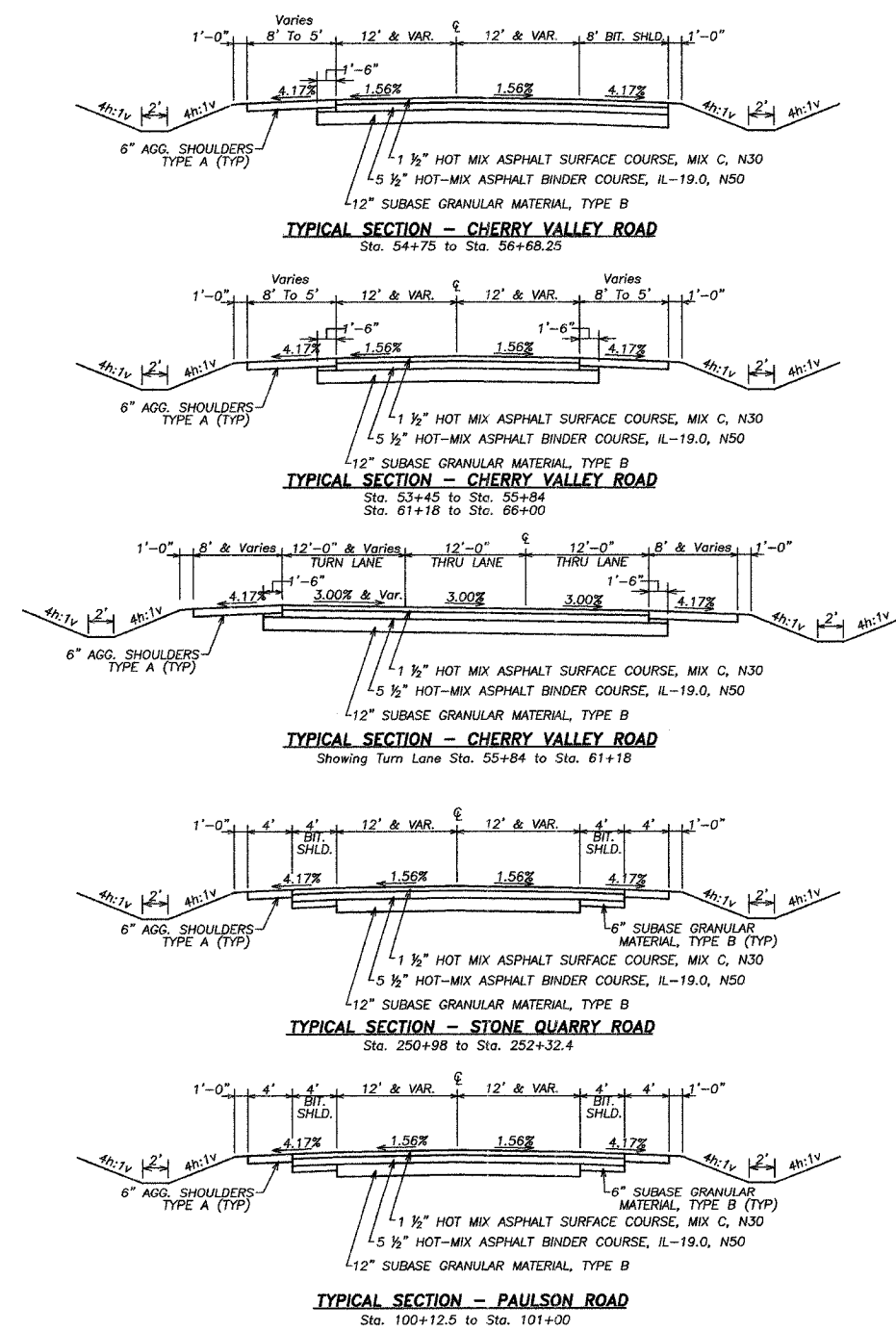
SCHEDULE OF QUANTITIES

FAS ROUTE NO.	SEC.	COUNTY	TOTAL SHEETS	SHEET NO.
-	*	DEKALB	21	3

ILLINOIS PROJECT BRS-1122(107)
 * 04-00206-00-BR
 CONTRACT NO. 87316

ITEM NO.	DESCRIPTION	LOCATION	QUANTITY
28000300	TEMPORARY DITCH CHECKS		
	LOCATION	EACH	
	STA. 53+45 - STA. 66+00	25	
	TOTAL	25 EACH	
31101000	SUB-BASE GRANULAR MATERIAL, TYPE B		
	LOCATION	TON	
	STA. 53+45 - STA. 56+68	220	
	STA. 57+12 - STA. 66+00	502	
	STA. 250+98 - STA. 252+25	140	
	STA. 100+12 - STA. 101+00	102	
	TOTAL	964 TON	
40200800	AGGREGATE SURFACE COURSE, TYPE B		
	LOCATION	TON	
	RT. STA. 60+98	12	
	LT. STA. 63+68	14	
	TOTAL	26 TON	
40300200	BITUMINOUS MATERIALS (PRIME COAT)		
	LOCATION	TON	
	STA. 53+45 - STA. 56+68	1.40	
	STA. 57+12 - STA. 66+00	3.41	
	STA. 250+98 - STA. 252+25	0.92	
	STA. 100+12 - STA. 101+00	0.66	
	PAULSON ROAD OVERLAY	3.37	
	TOTAL	9.76 TON	
40600902	HOT-MIX ASPHALT SURFACE REMOVAL - BUTT JOINT		
	LOCATION	SQ. YD.	
	STA. 53+45 - STA. 53+95	133	
	STA. 66+50 - STA. 66+00	133	
	STA. 100+75 - STA. 101+00	133	
	STA. 250+98 - STA. 251+48	133	
	TOTAL	532 SQ. YD.	
40603080	HOT MIX ASPHALT BINDER COURSE, IL-19.0, N50		
	LOCATION	TON	
	STA. 53+45 - STA. 56+68	448	
	STA. 57+12 - STA. 66+00	1005	
	STA. 250+98 - STA. 252+25	323	
	STA. 100+12 - STA. 101+00	237	
	PAULSON ROAD OVERLAY	1140	
	TOTAL	3151 TON	
40603305	HOT MIX ASPHALT SURFACE COURSE, MIX "C", N30		
	LOCATION	TON	
	STA. 53+45 - STA. 56+68	722	
	STA. 57+12 - STA. 66+00	274	
	STA. 250+98 - STA. 252+25	88	
	STA. 100+12 - STA. 101+00	85	
	PAULSON ROAD OVERLAY	570	
	TOTAL	1119 TON	
48101200	AGGREGATE SHOULDER, TYPE B		
	LOCATION	TON	
	LT. STA. 53+45 - RT. STA. 250+97.80	8	
	LT. STA. 250+97.80 - LT. STA. 56+88.25	9	
	LT. STA. 57+11.75 - LT. STA. 66+00	48	
	RT. STA. 53+45 - RT. STA. 54+75	10	
	RT. STA. 57+11.75 - RT. STA. 101+00	46	
	LT. STA. 101+00 - RT. STA. 66+00	16	
	RT. & LT. STA. 101+00 - STA. 137+50	51	
	TOTAL	188 TON	
542D0220	PIPE CULVERTS, CLASS D, TYPE 1, 15"		
	LOCATION	FOOT	
	F.E.R. STA. 61+00	42	
	F.E.L. STA. 63+68	42	
	TOTAL	84 FOOT	
542D0223	PIPE CULVERTS, CLASS D, TYPE 1, 18"		
	LOCATION	FOOT	
	RT. STA. 53+45 - RT. STA. 55+95	250	
	TOTAL	250 FOOT	
542A0241	PIPE CULVERTS, CLASS A, TYPE 1, 36"		
	LOCATION	FOOT	
	LT. STA. 251+81 TO RT. STA. 251+65	115	
	TOTAL	115 FOOT	

ITEM NO.	DESCRIPTION	LOCATION	QUANTITY
63000000	STEEL PLATE BEAM GUARD RAIL, TYPE A		
	LOCATION	FOOT	
	RT. STA. 54+42.5 TO RT. STA. 56+55	212.5	
	RT. STA. 57+25 TO RT. STA. 58+50	125	
	LT. STA. 57+25 TO LT. STA. 59+37.5	212.5	
	TOTAL	550 FOOT	
63100075	TRAFFIC BARRIER TERMINAL, TYPE 5A		
	LOCATION	EACH	
	RT. STA. 56+55 TO RT. STA. 56+68.25	1	
	LT. STA. 56+55 TO LT. STA. 56+68.25	1	
	RT. STA. 57+11.75 TO RT. STA. 57+25	1	
	LT. STA. 57+11.75 TO LT. STA. 57+25	1	
	TOTAL	4 EACH	
63100167	TRAFFIC BARRIER TERMINAL, TYPE 1 SPECIAL (TANGENT)		
	LOCATION	EACH	
	RT. STA. 53+92.50 TO RT. STA. 54+42.50	1	
	RT. STA. 58+50 TO RT. STA. 59+00	1	
	LT. STA. 59+37.50 TO LT. STA. 59+87.50	1	
	TOTAL	3 EACH	
63100169	TRAFFIC BARRIER TERMINAL, TYPE 1 SPECIAL (FLARED)		
	LOCATION	EACH	
	LT. STA. 56+30 TO LT. STA. 56+55	1	
	TOTAL	1 EACH	
63200305	STEEL PLATE BEAM GUARDRAIL REMOVAL		
	LOCATION	FOOT	
	RT. STA. 55+55 TO RT. STA. 56+72	117	
	LT. STA. 55+83 TO LT. STA. 56+73	90	
	RT. STA. 57+05 TO RT. STA. 57+96	91	
	LT. STA. 57+06 TO LT. STA. 58+22	116	
	TOTAL	414 FOOT	
78001100	PAINT PAVEMENT MARKINGS - LETTERS AND SYMBOLS		
	LOCATION	SQ. FT.	
	LT. STA. 56+39 (RT TURN ARROW)	15.6	
	LT. STA. 56+03 (RT TURN ARROW)	15.6	
	LT. STA. 56+39 (STRAIGHT ARROW)	11.5	
	LT. STA. 58+03 (STRAIGHT ARROW)	11.5	
	TOTAL	54.2 SQ. FT.	
78001110	PAINT PAVEMENT MARKING - LINE 4" YELLOW		
	LOCATION	FOOT	
	STA. 53+45 - STA. 59+89 (SKIP DASH)	136	
	STA. 58+89 - STA. 64+12 (SKIP DASH)	131	
	STA. 58+89 - STA. 66+00	711	
	STA. 64+12 - STA. 66+00	188	
	STA. 250+98 - STA. 252+19	121	
	STA. 250+98 - STA. 252+19	121	
	TOTAL	1408 FOOT	
78001110	PAINT PAVEMENT MARKING - LINE 4" WHITE		
	LOCATION	FOOT	
	LT. STA. 53+45 - RT. STA. 250+98	225	
	LT. STA. 250+98 - LT. STA. 66+00	1189	
	RT. STA. 53+45 - RT. STA. 101+00	1066	
	LT. STA. 101+00 - RT. STA. 66+00	325	
	LT. STA. 54+81 (ISLAND)	17	
	LT. STA. 55+14 (ISLAND)	21	
	RT. STA. 63+39 (ISLAND)	17	
	TOTAL	2860 FOOT	
78001140	PAINT PAVEMENT MARKING - LINE 8" WHITE		
	LOCATION	FOOT	
	LT. STA. 55+42 - LT. STA. 58+54	313	
	LT. STA. 58+54 - LT. STA. 61+19 (SKIP DASH)	66	
	LT. STA. 54+81 (ISLAND)	92	
	LT. STA. 55+14 (ISLAND)	187	
	RT. STA. 63+39 (ISLAND)	96	
	TOTAL	754 FOOT	
78001150	PAINT PAVEMENT MARKING - LINE 12" WHITE		
	LOCATION	FOOT	
	LT. STA. 54+81 (ISLAND)	12	
	LT. STA. 55+14 (ISLAND)	19	
	RT. STA. 63+39 (ISLAND)	12	
	TOTAL	43 FOOT	
78001180	PAINT PAVEMENT MARKING - LINE 24" WHITE		
	LOCATION	FOOT	
	RT. STA. 252+19	12	
	RT. STA. 252+07	27	
	RT. STA. 100+32	12	
	RT. STA. 100+43	27	
	TOTAL	78 FOOT	



BRIDGE OMISSION STA. 56+68.25 TO STA. 57+11.75

SCHEDULE OF QUANTITIES TYPICAL SECTIONS SECTION 04-00206-00-BR CHERRY VALLEY ROAD DEKALB COUNTY