


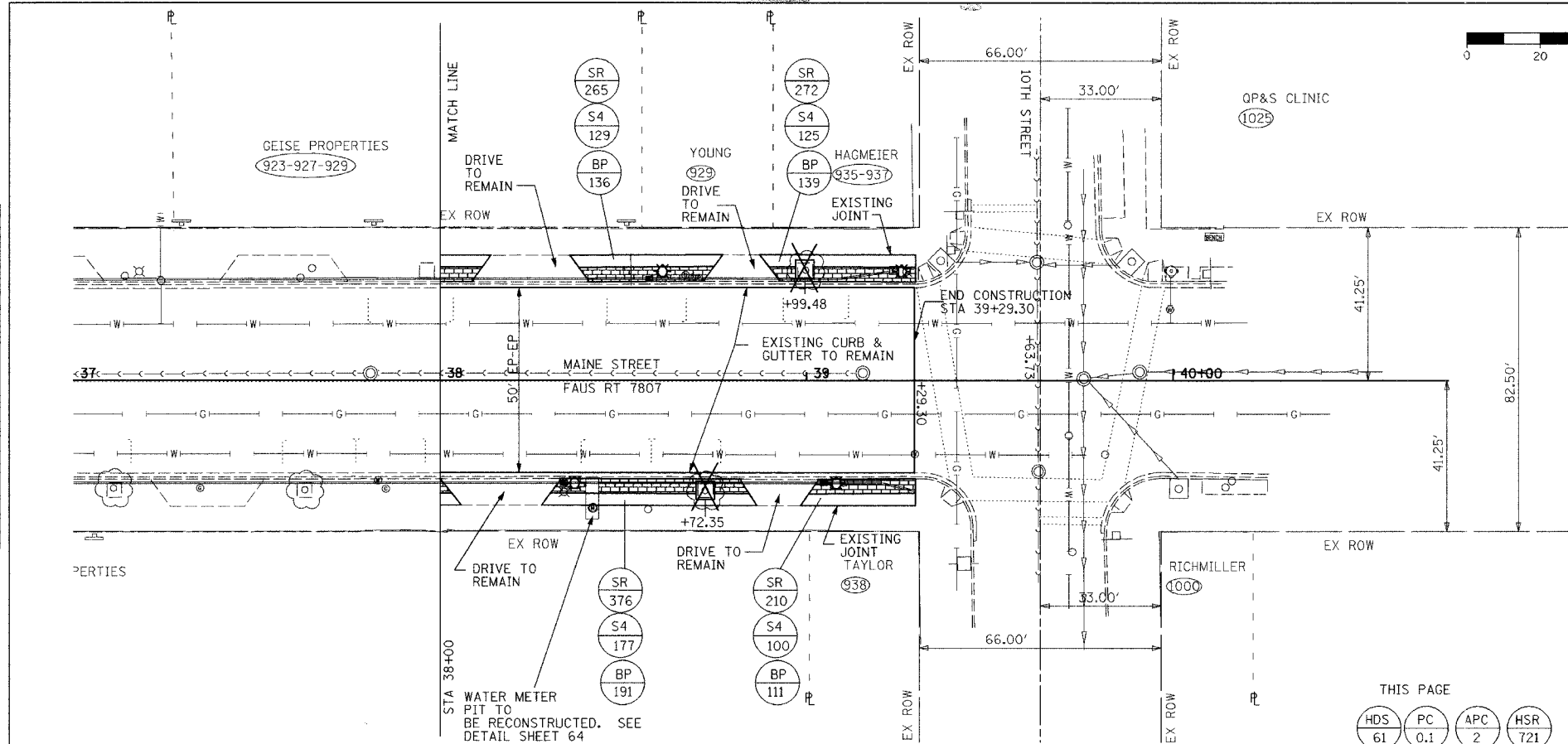
MUNICIPALITY	SECTION	COUNTY	TOTAL SHEETS	SHEET NO.
QUINCY	06-00300-00-LS	ADAMS	69	34



PLAN  
 SURVEYED BY: \_\_\_\_\_ DATE: \_\_\_\_\_  
 ALIGNED CHECKED: \_\_\_\_\_  
 ROAD FILE NAME: \_\_\_\_\_  
 NO. \_\_\_\_\_

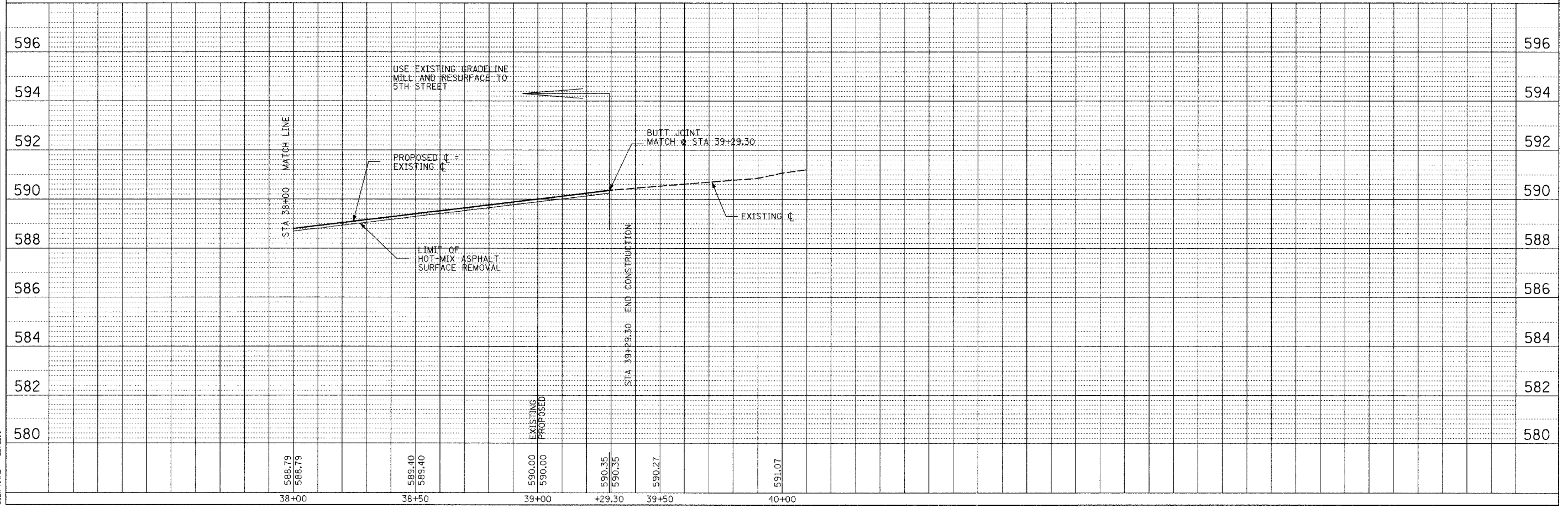
PROFILE  
 SURVEYED BY: \_\_\_\_\_ DATE: \_\_\_\_\_  
 GRADES CHECKED: \_\_\_\_\_  
 STRUCTURE NOTATION: \_\_\_\_\_  
 NO. \_\_\_\_\_

PLOT DATE = 6/7/2007  
 FILE NAME = 06-00300-00-LS.dwg  
 PLOT SCALE = 2.000000 / IN.  
 USER NAME = default



BENCHMARK  
 10TH AND MAINE  
 ELEV 593.69  
 HYDRANT NE CORNER  
 CHISLED "+"  
 ON NE BOLT

THIS PAGE  
 HDS 61  
 PC 0.1  
 APC 2  
 HSR 721



STA 38+00 MATCH LINE

STA 39+29.30 END CONSTRUCTION

40+00