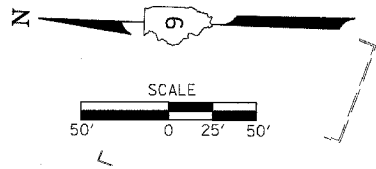
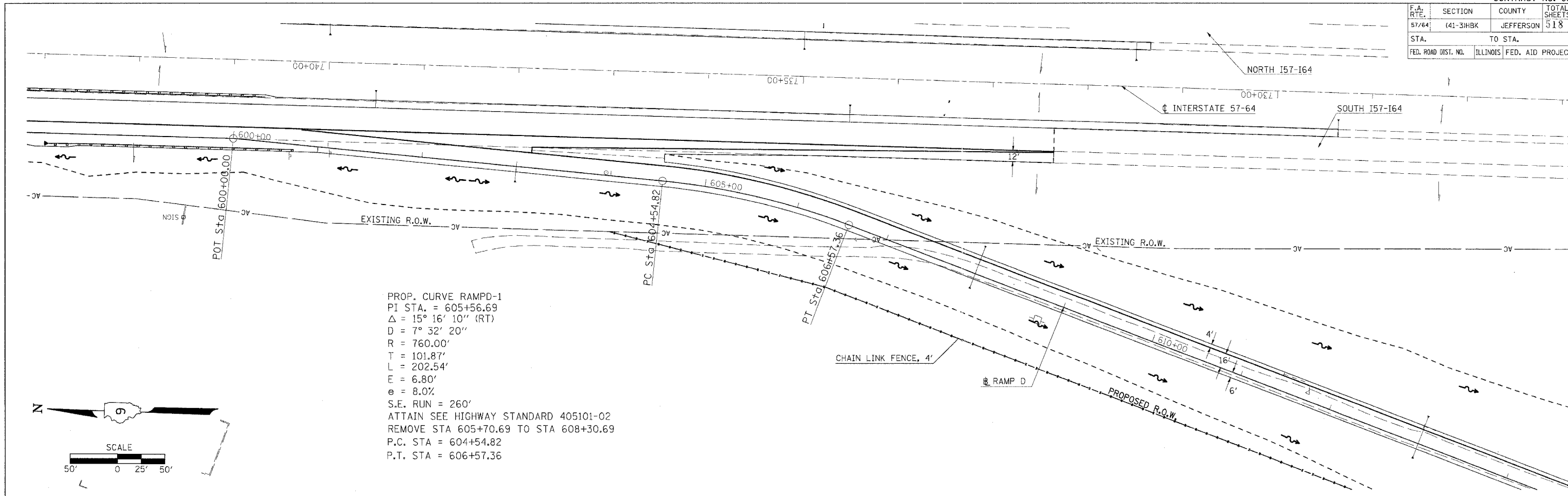
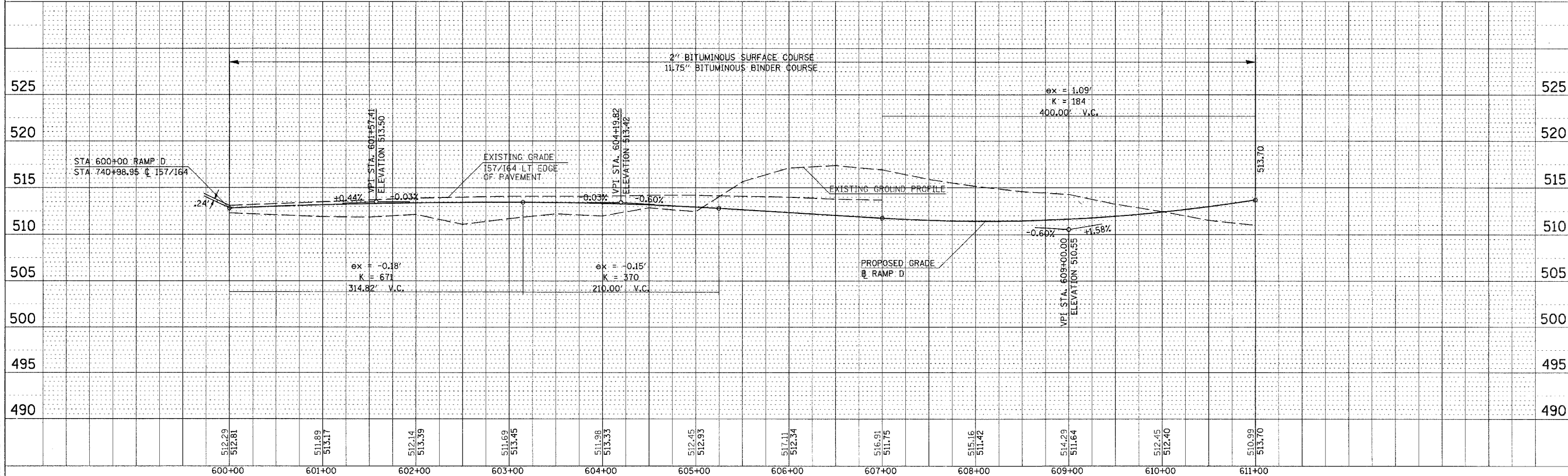


F.A. RTE.	SECTION	COUNTY	TOTAL SHEETS	SHEET NO.
57/64	(41-3)HBK	JEFFERSON	518	111
STA.		TO STA.		
FED. ROAD DIST. NO.		ILLINOIS FED. AID PROJECT		



PLAN	SURVEYED	DATE
NOTE BOOK NO.	PLOTTED	BY
	REVISION	
	RT. OF WAY CHECKED	
	ADD FILE NAME	



PROFILE	SURVEYED	DATE
NOTE BOOK NO.	PLOTTED	BY
	REVISION	
	STRUCTURE NOTATIONS CHD	

PLOT DATE = 08/21/2007 09:13 AM
 FILE NAME = S:\98\98963\98963\DOT\RAHPS\98963\98963.P32
 PLOT SCALE = 0.25" = 1'-0"
 USER NAME = kct

PLAN PROFILE RAMP D