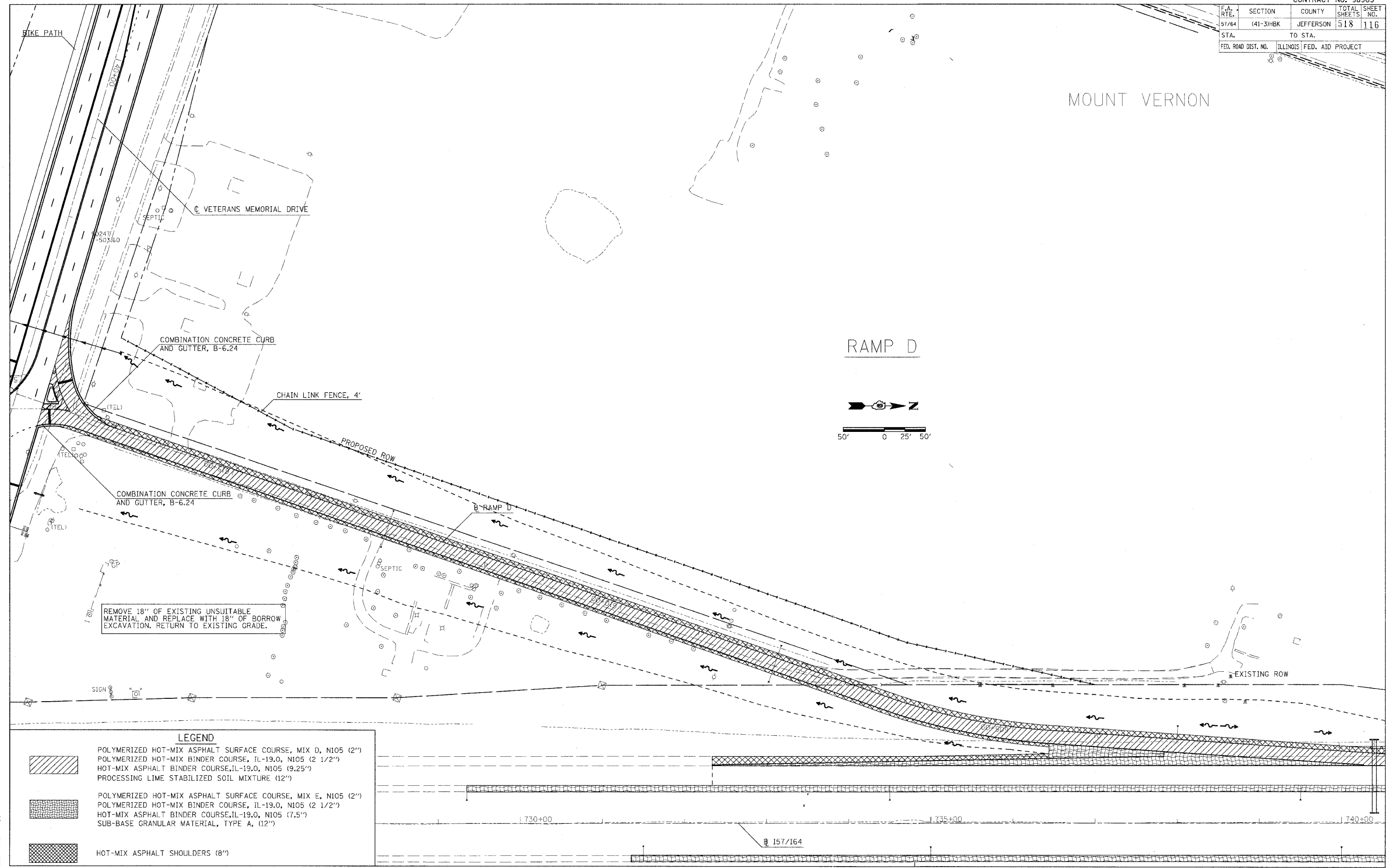


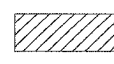


CONTRACT NO. 98963				
F.A. RTE.	SECTION	COUNTY	TOTAL SHEETS	SHEET NO.
57/64	(41-3)HBK	JEFFERSON	518	116
STA.	TO STA.			
FED. ROAD DIST. NO.	ILLINOIS FED. AID PROJECT			

MOUNT VERNON



REMOVE 18" OF EXISTING UNSUITABLE MATERIAL AND REPLACE WITH 18" OF BORROW EXCAVATION. RETURN TO EXISTING GRADE.

LEGEND

-  POLYMERIZED HOT-MIX ASPHALT SURFACE COURSE, MIX D, N105 (2")
POLYMERIZED HOT-MIX BINDER COURSE, IL-19.0, N105 (2 1/2")
HOT-MIX ASPHALT BINDER COURSE, IL-19.0, N105 (9.25")
PROCESSING LIME STABILIZED SOIL MIXTURE (12")
-  POLYMERIZED HOT-MIX ASPHALT SURFACE COURSE, MIX E, N105 (2")
POLYMERIZED HOT-MIX BINDER COURSE, IL-19.0, N105 (2 1/2")
HOT-MIX ASPHALT BINDER COURSE, IL-19.0, N105 (7.5")
SUB-BASE GRANULAR MATERIAL, TYPE A, (12")
-  HOT-MIX ASPHALT SHOULDERS (8")

PLOT DATE = 03/21/2007 09:10 AM
 FILE NAME = I:\SIB\DATA\98963\DOT_RAMP\98963-4-1162
 PLOT SCALE = 5/8" = 1' / IN.
 USER NAME = KES

RAMP D - CONSTRUCTION