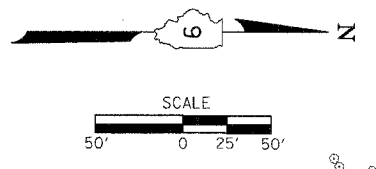
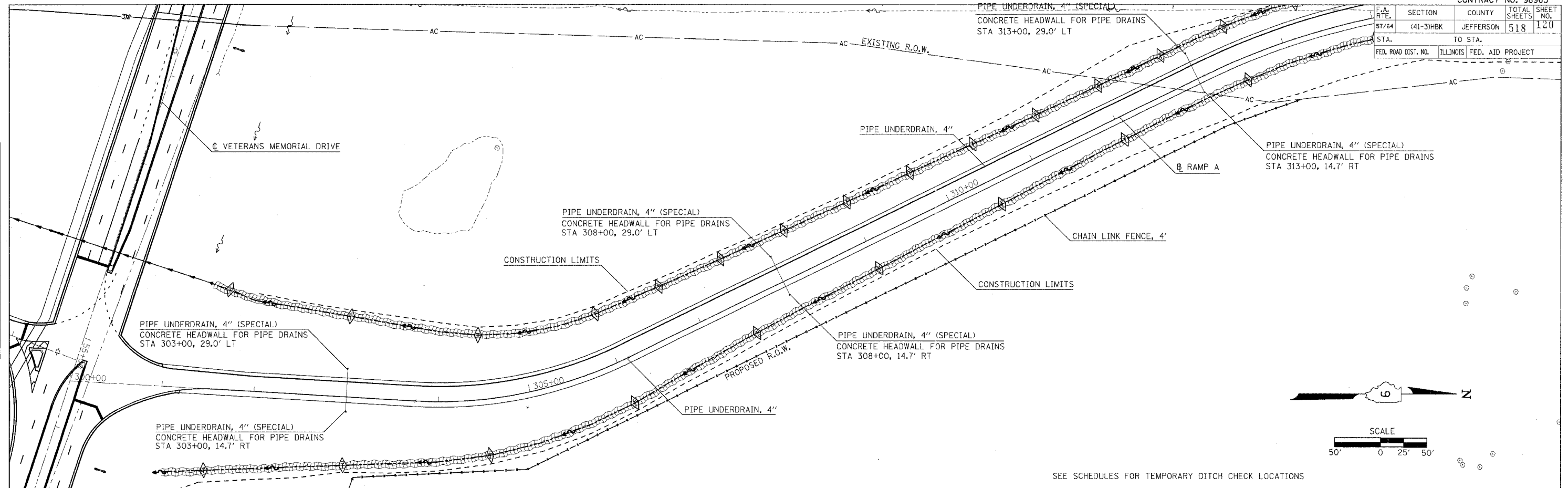
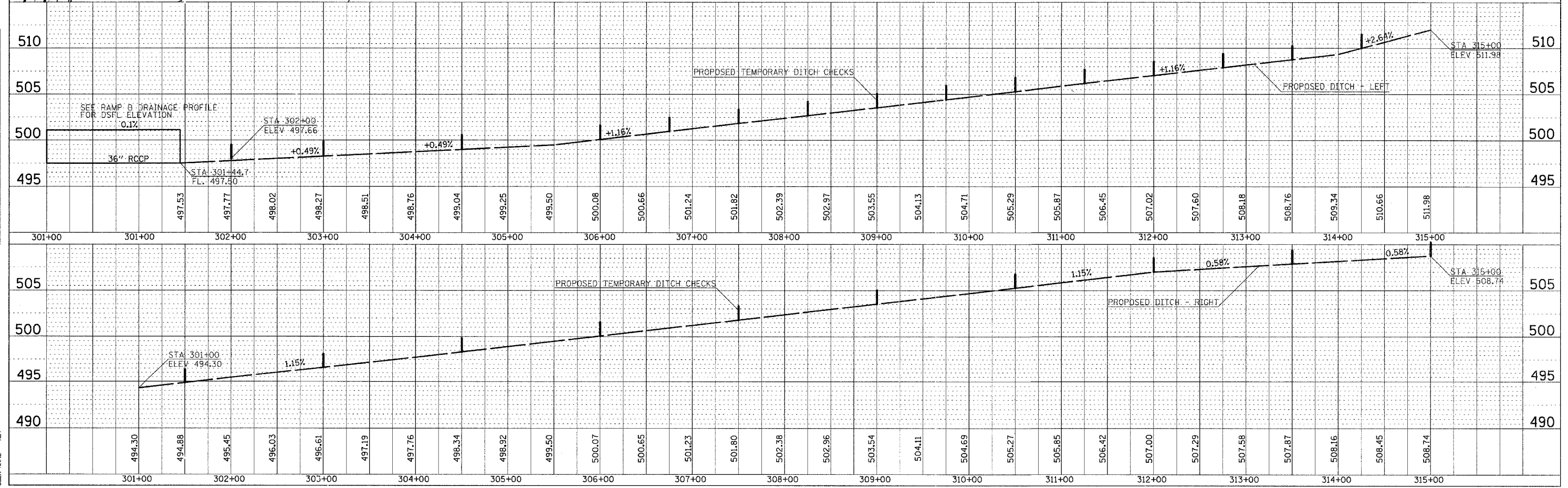


F.A. RTE.	SECTION	COUNTY	TOTAL SHEETS	SHEET NO.
57/64	(41-3)HBK	JEFFERSON	518	120
STA.	TO STA.			
FED. ROAD DIST. NO.	ILLINOIS	FED. AID PROJECT		



SEE SCHEDULES FOR TEMPORARY DITCH CHECK LOCATIONS



DRAINAGE PROFILE-RAMP A

DATE: \_\_\_\_\_ BY: \_\_\_\_\_  
 SURVEYED: \_\_\_\_\_ ALIGNED: \_\_\_\_\_ CHECKED: \_\_\_\_\_  
 PLAN: \_\_\_\_\_ NOTE BOOK NO.: \_\_\_\_\_  
 DATE: \_\_\_\_\_ BY: \_\_\_\_\_

DATE: \_\_\_\_\_ BY: \_\_\_\_\_  
 SURVEYED: \_\_\_\_\_ GRADES CHECKED: \_\_\_\_\_  
 PROFILE: \_\_\_\_\_ DATE: \_\_\_\_\_ NOTARIS: \_\_\_\_\_  
 DATE: \_\_\_\_\_ BY: \_\_\_\_\_

PLT DATE = 01/27/2007 05:55 PM  
 FILE NAME = I:\98963\98963RAMP\LOT101\RAMPS\view\view.dwg  
 PLOT SCALE = 48.9993 / IN.  
 USER NAME = RL