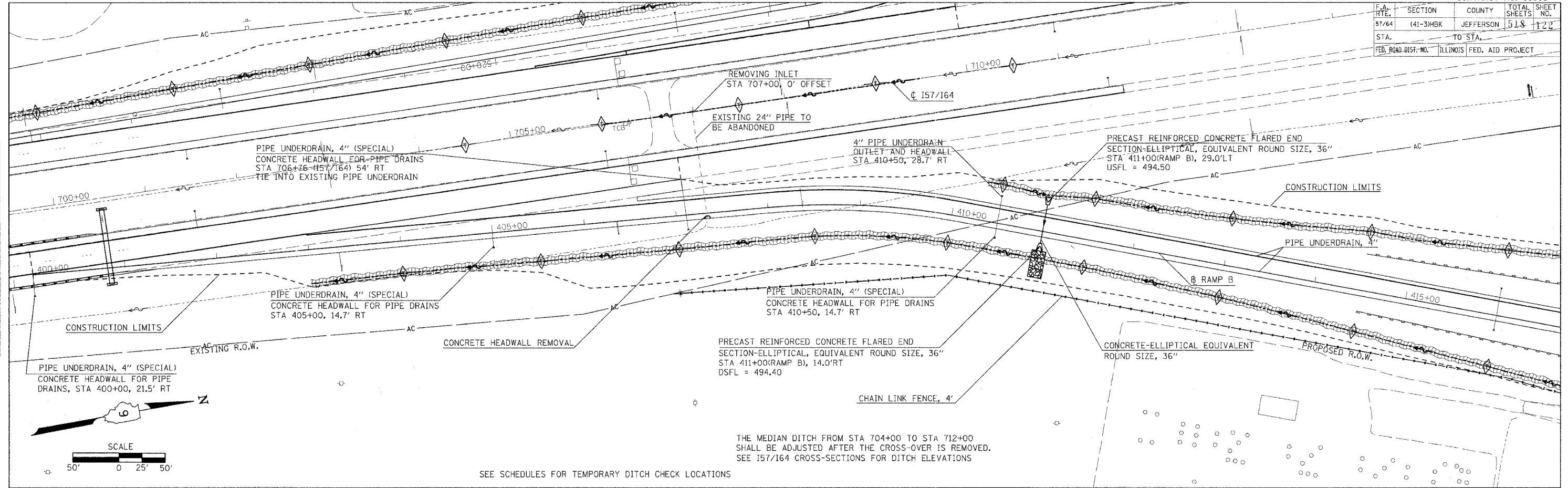
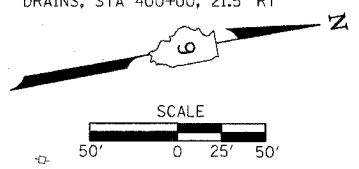


F.A. RTE.	SECTION	COUNTY	TOTAL SHEETS	SHEET NO.
57/64	(41-3)BK	JEFFERSON	518	122
STA.	TO STA.			
FED. ROAD DIST. NO.	ILLINOIS	FED. AID PROJECT		

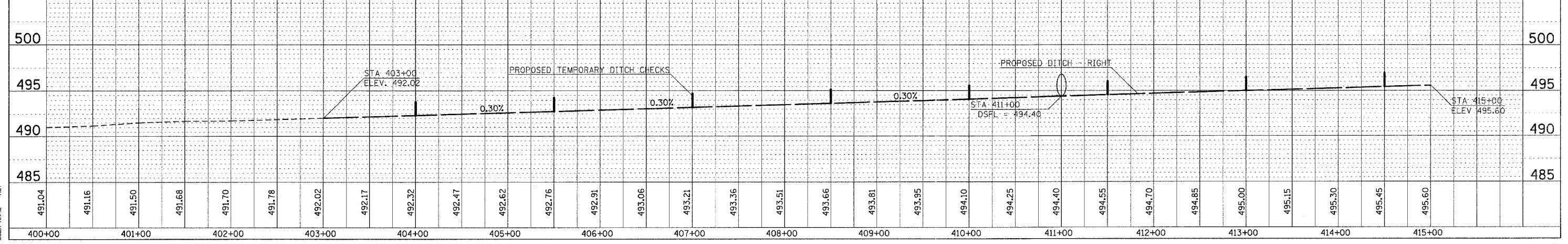
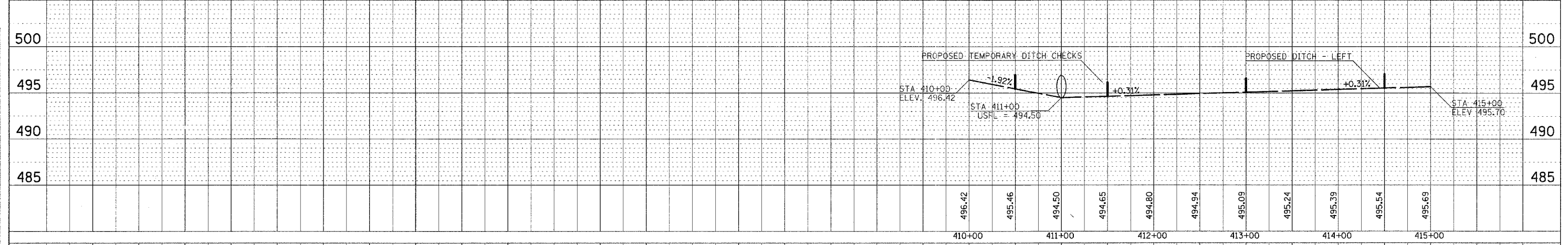


DATE: \_\_\_\_\_ BY: \_\_\_\_\_  
 SURVEYED: \_\_\_\_\_  
 ALIGNED: \_\_\_\_\_  
 CHECKED: \_\_\_\_\_  
 NO. \_\_\_\_\_



THE MEDIAN DITCH FROM STA 704+00 TO STA 712+00 SHALL BE ADJUSTED AFTER THE CROSS-OVER IS REMOVED. SEE 157/164 CROSS-SECTIONS FOR DITCH ELEVATIONS

SEE SCHEDULES FOR TEMPORARY DITCH CHECK LOCATIONS



DATE: \_\_\_\_\_ BY: \_\_\_\_\_  
 SURVEYED: \_\_\_\_\_  
 GRADES CHECKED: \_\_\_\_\_  
 STRUCTURE NOTATIONS: \_\_\_\_\_  
 NO. \_\_\_\_\_

DATE: 05/03/98 BY: RLS  
 FILE NAME: 41-3-38-98-001-001-RAMPB-Profile.dwg  
 PLOT SCALE: 1/8" = 1'-0" / IN.  
 USER NAME: RLS

DRAINAGE PROFILE-RAMP B