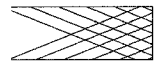
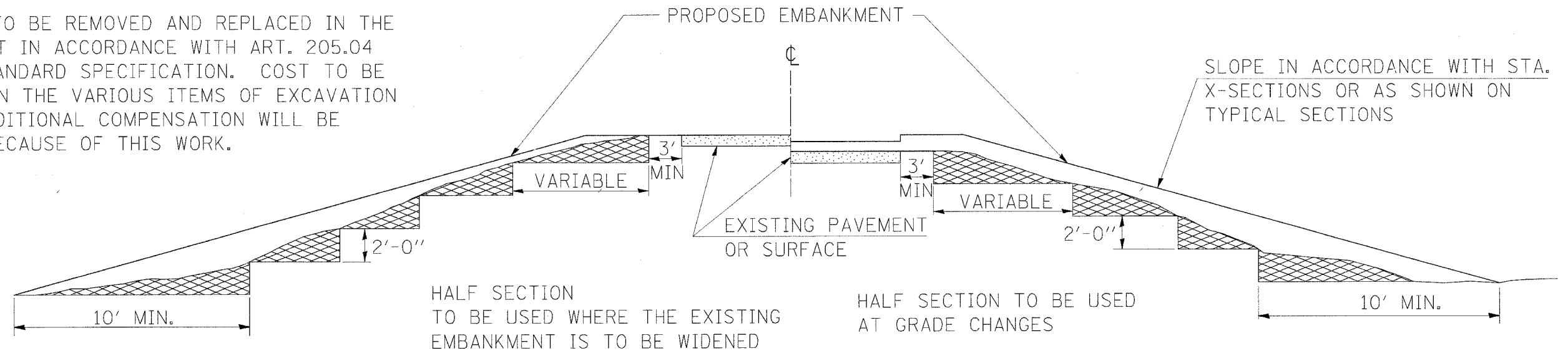


F.A. RTE.	SECTION	COUNTY	TOTAL SHEETS	SHEET NO.
57/64	(41-3)HBK	JEFFERSON	518	301
STA.		TO STA.		
FED. ROAD DIST. NO.		ILLINOIS FED. AID PROJECT		

TYPICAL CROSS SECTION SHOWING STEP CONSTRUCTION ON EXISTING FILL



MATERIAL TO BE REMOVED AND REPLACED IN THE EMBANKMENT IN ACCORDANCE WITH ART. 205.04 OF THE STANDARD SPECIFICATION. COST TO BE INCLUDED IN THE VARIOUS ITEMS OF EXCAVATION AND NO ADDITIONAL COMPENSATION WILL BE ALLOWED BECAUSE OF THIS WORK.

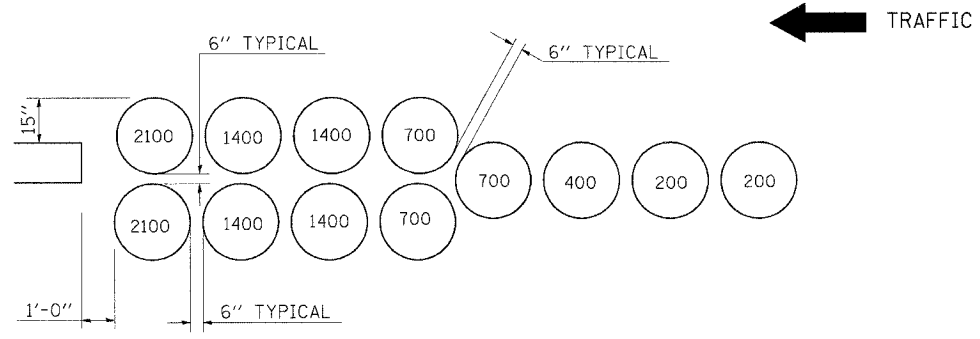


REVISIONS
REDRAWN 2-15-89
REVISED 8-15-94
REVISED 6-3-99
REVISED

STD. 9-16

IMPACT ATTENUATORS, TEMPORARY (NON-REDIRECTIVE) TEST LEVEL 3

FOR 55 MPH SPEED LIMIT



PLOT DATE = 8/3/21 2:07 PM
 FILE NAME = I:\S\J\98827\98827.DWG
 PLOT SCALE = 1/8" = 1'-0"
 USER NAME = JAG

F.A.I. RTE.	SECTION	COUNTY	TOTAL SHEETS	SHEET NO.
57/64	(41-3)HBK	JEFFERSON	518	302

STATE OF ILLINOIS
DEPARTMENT OF TRANSPORTATION
DIVISION OF HIGHWAYS

**PROPOSED
HIGHWAY PLANS**

FAI ROUTE 57/64
VETERANS MEMORIAL DRIVE INTERCHANGE
SECTION (41-3)HBK
PROJECT
JEFFERSON COUNTY
NEW RAMP CONSTRUCTION
C-99-028-06

VOLUME 2 – CROSS SECTIONS

FULL SIZE PLANS HAVE BEEN PREPARED USING STANDARD
ENGINEERING SCALES. REDUCED SIZED PLANS WILL NOT
CONFORM TO STANDARD SCALES. IN MAKING MEASUREMENTS
REFER TO SCALES ON INDIVIDUAL PLAN SHEETS.

0 50' 100' 1" = 100' PLAN, CROSS SECTIONS

0 50' 100' 1" = 50' PLAN, PROFILE, CROSS SECTIONS

0 50' 100' 1" = 20' PLAN, PROFILE

MT. VERNON TOWNSHIP
CONTRACT NO. 98963

LAYOUT	RLT	03/07/07
DRAWN	RLT	03/07/07
REVIEWED	MTM	03/07/07

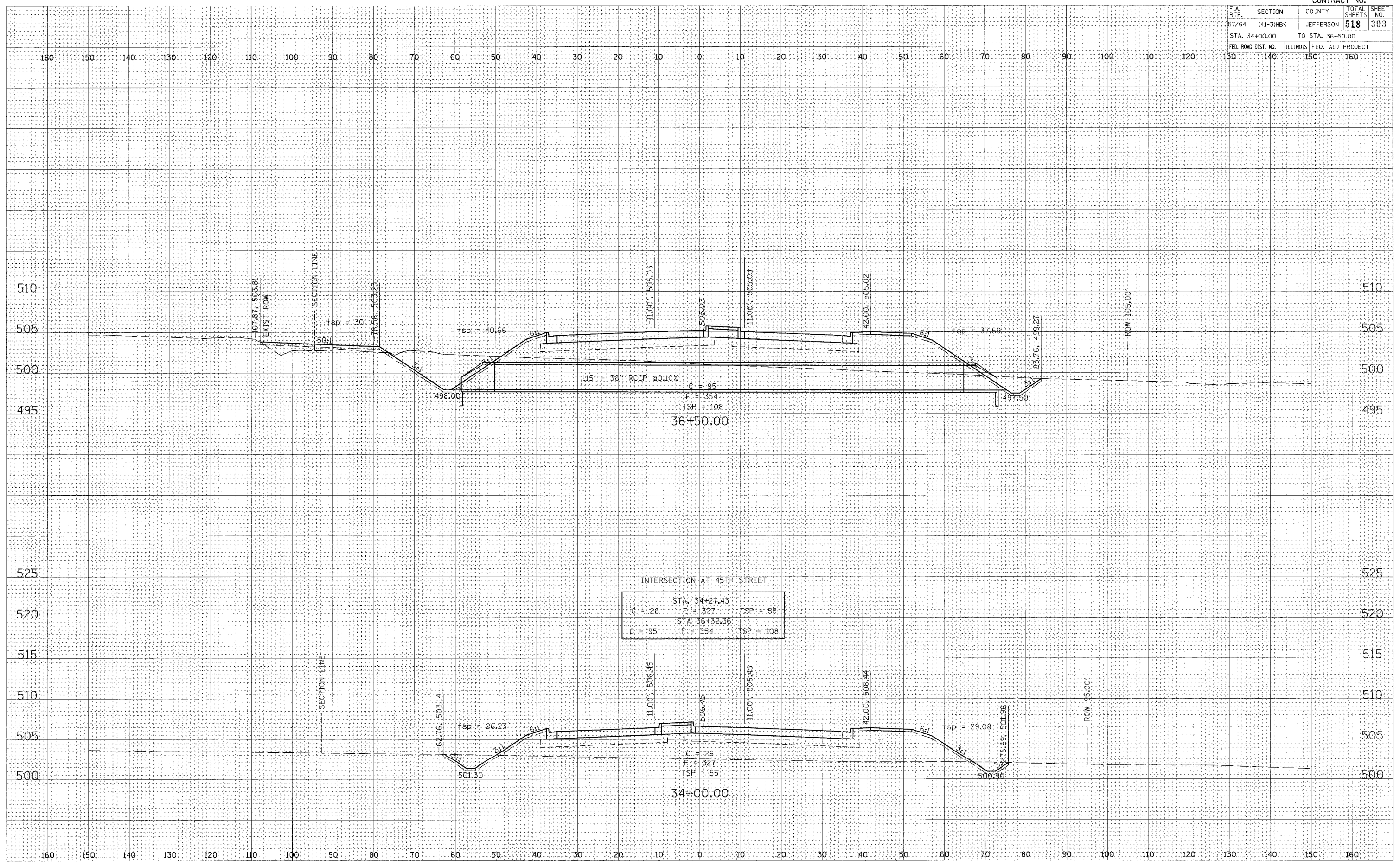
03/27/2007 10:06:01 AM
A:\99\98963\2094\Road\Sheet\C-002_cv.dgn

CONTRACT NO.				
F.A. RTE.	SECTION	COUNTY	TOTAL SHEETS	SHEET NO.
57/64	41-3HBK	JEFFERSON	518	303
STA. 34+00.00		TO STA. 36+50.00		
FED. ROAD DIST. NO.	ILLINOIS	FED. AID PROJECT		

FINAL SURVEY	DATE
SURVEYED	BY
NOTED	
TEMPLATE	
AREAS CHECKED	
NO.	

ORIGINAL SURVEY	DATE
SURVEYED	BY
NOTED	
TEMPLATE	
AREAS CHECKED	
NO.	

PLOT DATE = 03/21/2007 08:15 AM
 FILE NAME = H:\98\pba\76221\pba\road\sheet303.dwg
 PLOT SCALE = 10.0000 / IN.
 USER NAME = kare

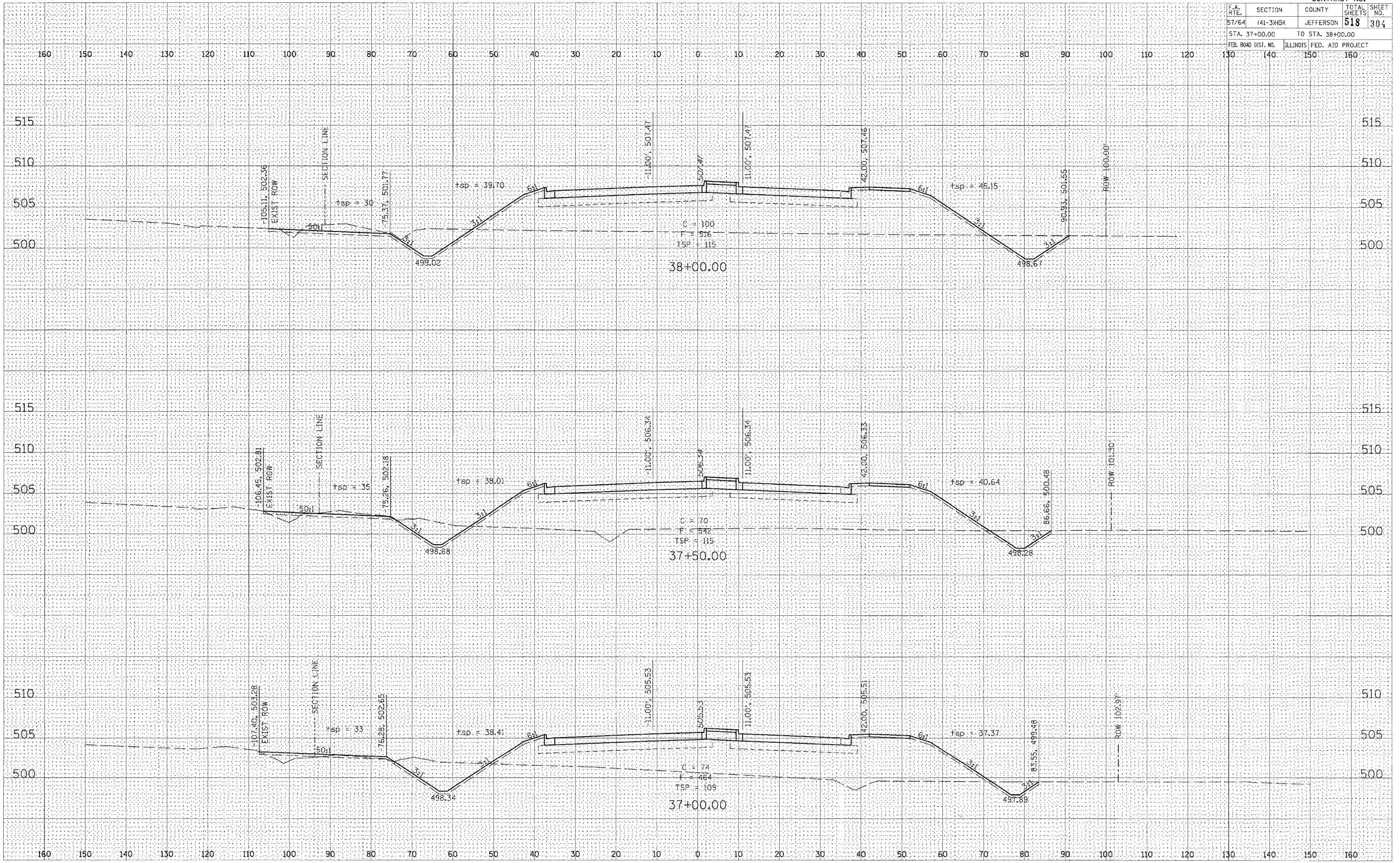


CONTRACT NO.			
F.A. RTE.	SECTION	COUNTY	TOTAL SHEET NO.
57/64	(41-3)H&K	JEFFERSON	518 304
STA. 37+00.00		TO STA. 38+00.00	
FED. ROAD DIST. NO.		ILLINOIS FED. AID PROJECT	

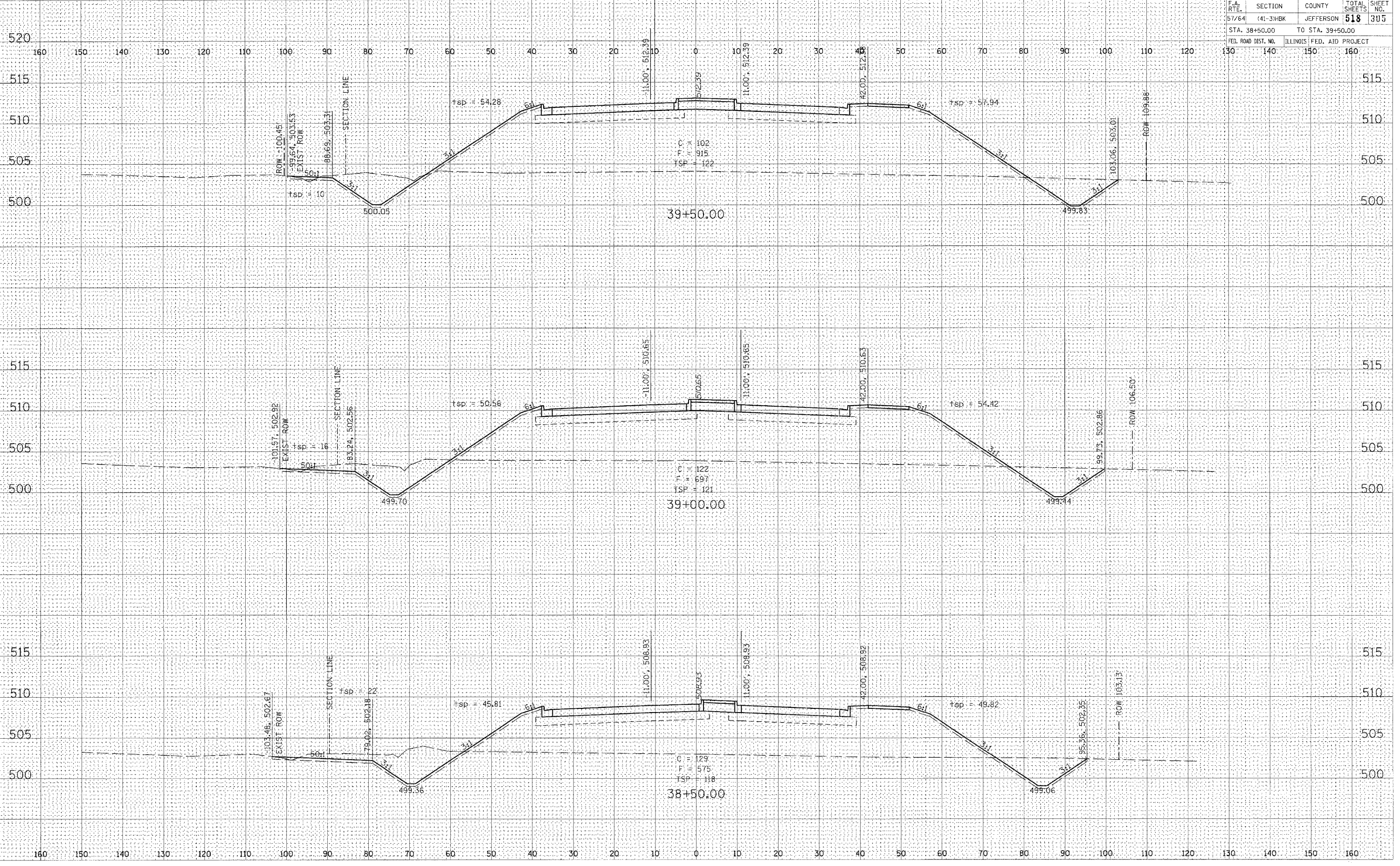
DATE	
BY	
REVISION	
NOTED	
TEMPLATE	
AREAS	
CHECKED	

DATE	
BY	
REVISION	
NOTED	
TEMPLATE	
AREAS	
CHECKED	

PLOT DATE = 8/31/2007 08:15 AM
 FILE NAME = \\s198\bbv\98-2015a\road\sheet\c-481\p1.dwg
 PLOT SCALE = 1/4" = 10'-00"
 USER NAME = krc



F.A. RTE.	SECTION	COUNTY	TOTAL SHEETS	SHEET NO.
57/64	41-31HBK	JEFFERSON	518	305
STA. 38+50.00		TO STA. 39+50.00		
FED. ROAD DIST. NO.		ILLINOIS FED. AID PROJECT		
130	140	150	160	160



FINAL SURVEY NO.	BY	DATE

SURVEYED
 PLOTTED
 TEMPLATE
 NOTE BOOK
 AREAS CHECKED

ORIGINAL SURVEY NO.	BY	DATE

SURVEYED
 PLOTTED
 TEMPLATE
 AREAS CHECKED

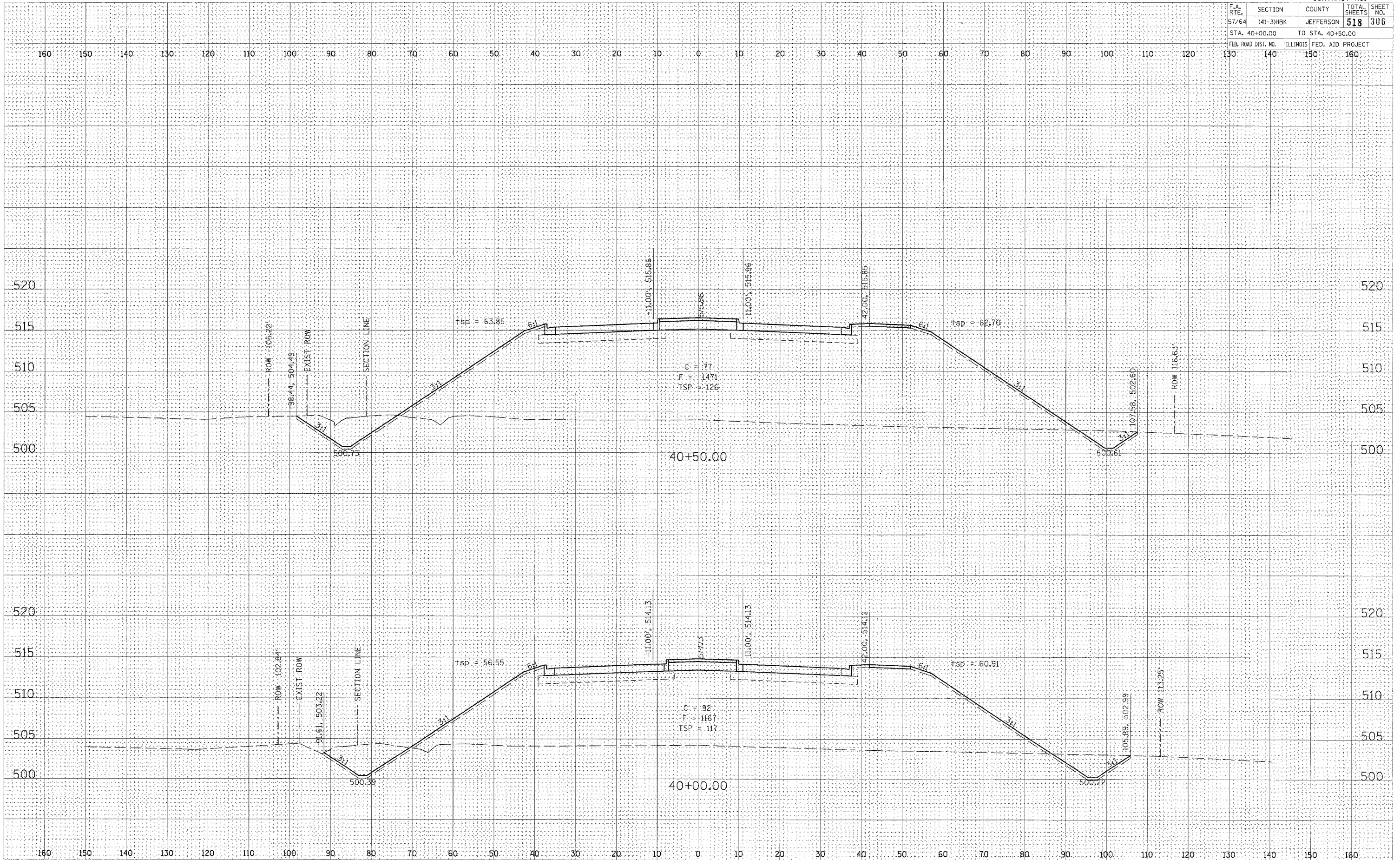
PLOT DATE = 8/31/2007 08:19 AM
 FILE NAME = I:\98jobs\982021a\road\shwset\c:\p1\p1.dwg
 PLOT SCALE = 10.0000 / IN.
 USER NAME = ket

CONTRACT NO.			
F.A. RT.:	SECTION	COUNTY	TOTAL SHEETS
57/64	(41-3)HBK	JEFFERSON	518
STA. 40+00.00 TO STA. 40+50.00		SHEET NO. 306	
FED. ROAD DIST. NO.	ILLINOIS	FED. AID PROJECT	
130	140	150	160

FINAL SURVEY	BY	DATE
REVISIONS		
NOTED		
AREAS CHECKED		

ORIGINAL SURVEY	BY	DATE
REVISIONS		
NOTED		
AREAS CHECKED		

PLOT DATE = 03/21/2007 06:19 AM
 FILE NAME = I:\98jones\982190\road\hubs\A-40\topo\5769
 PLOT SCALE = 1/2" = 100'
 USER NAME = Kgt

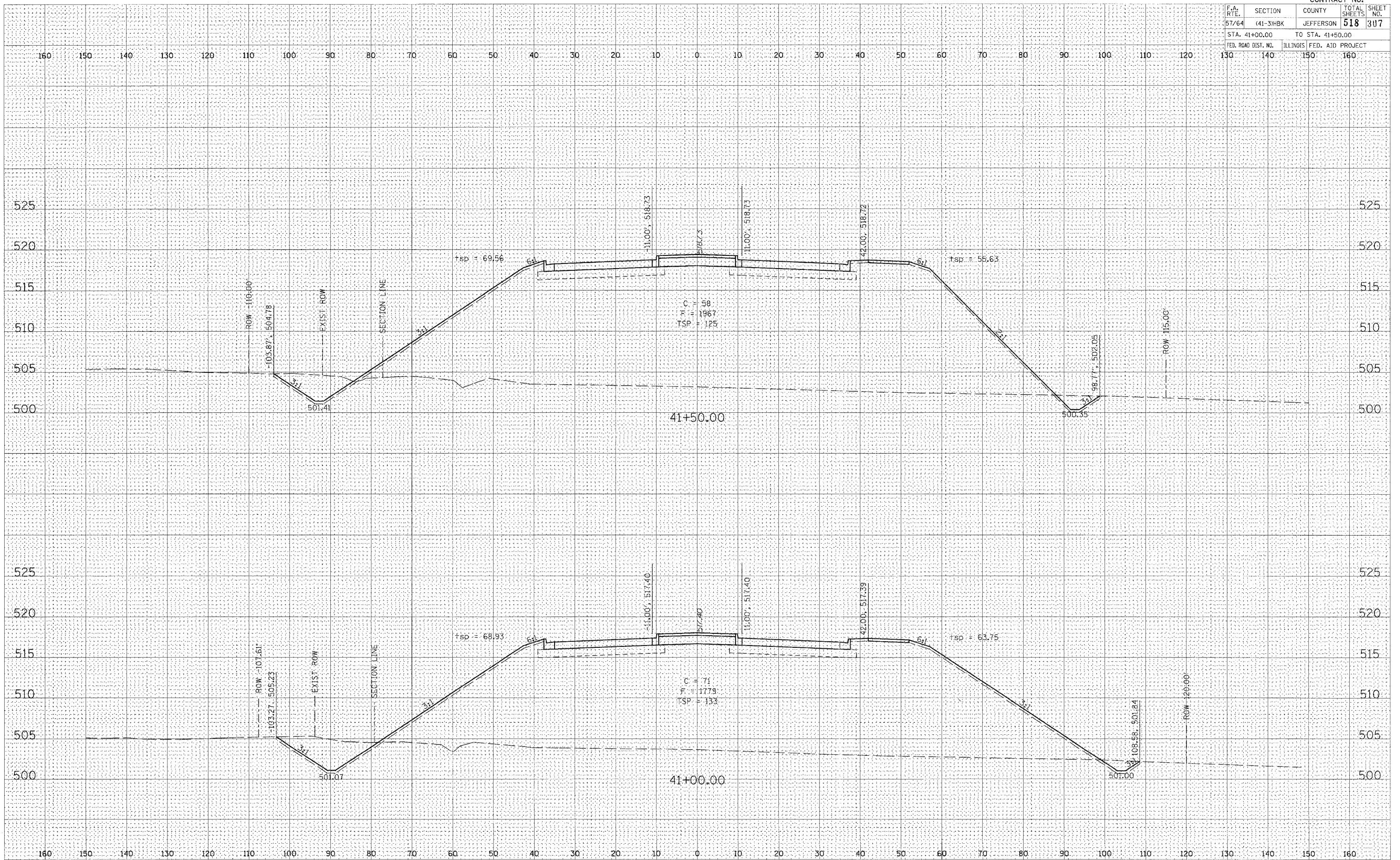


CONTRACT NO.			
F.A. RTE.	SECTION	COUNTY	TOTAL SHEETS
57/64	(41-3)HBK	JEFFERSON	518
STA. 41+00.00		TO STA. 41+50.00	
FED. ROAD DIST. NO.	ILLINOIS	FED. AID PROJECT	

FINAL SURVEY	DATE
BY	
NO.	

ORIGINAL SURVEY	DATE
BY	
NO.	

PLOT DATE = 03/21/2007 09:05 AM
 FILE NAME = 4138.dwg
 PLOT SCALE = 1/8" = 100'
 USER NAME = ket

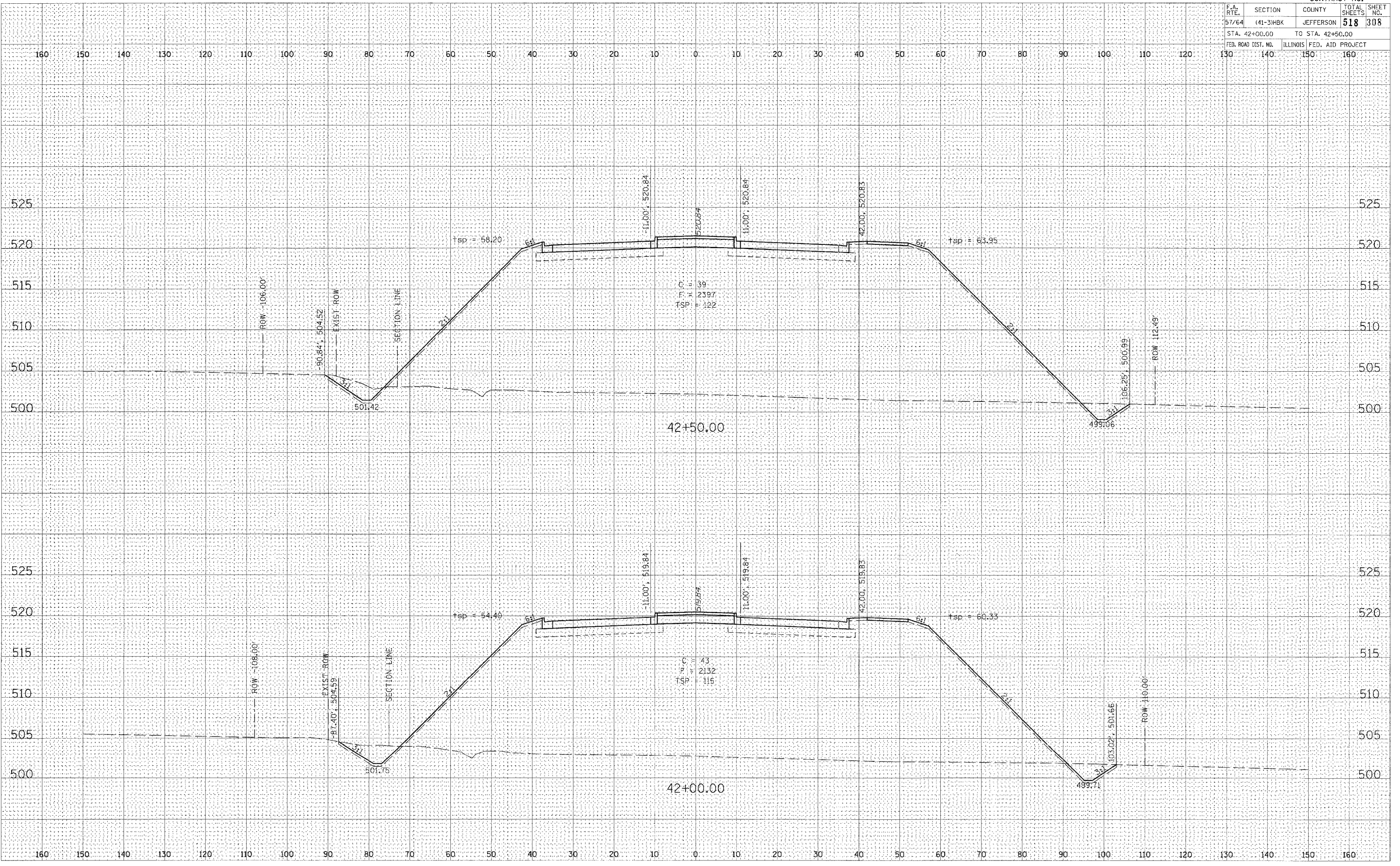


CONTRACT NO.			
F.A. RTE.	SECTION	COUNTY	TOTAL SHEET NO.
57/64	(41-3)HBK	JEFFERSON	518 308
STA. 42+00.00		TO STA. 42+50.00	
FED. ROAD DIST. NO.		ILLINOIS FED. AID PROJECT	

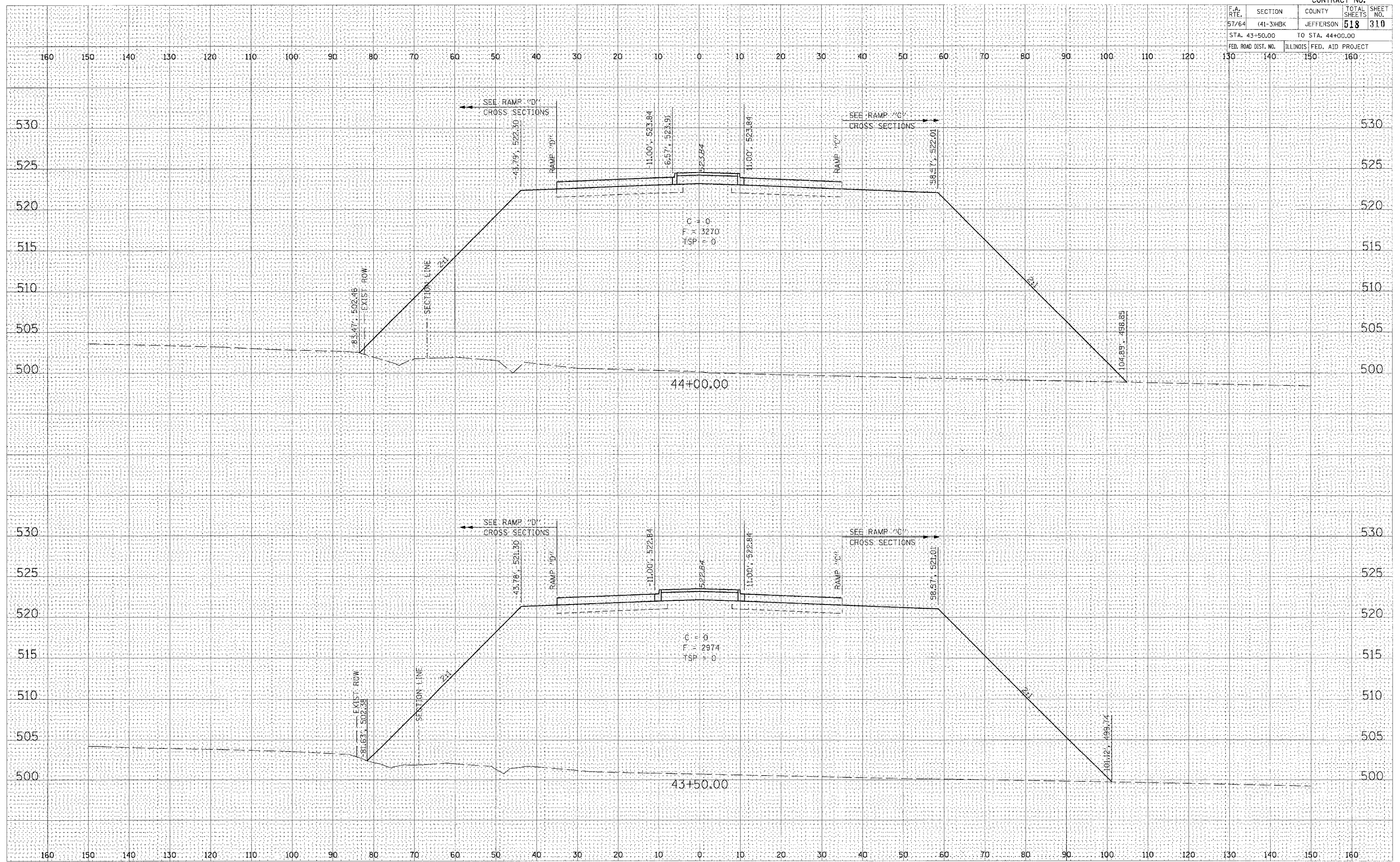
FINAL SURVEY	BY	DATE
NOTE BOOK		
AREAS CHECKED		

ORIGINAL SURVEY	BY	DATE

PLOT DATE = 03/21/2007 06:20 AM
 FILE NAME = I:\18 jobs\182018a\road\sheet\42+50.dwg
 PLOT SCALE = 1/8" = 10' / IN.
 USER NAME = ket



CONTRACT NO.				
F.A. RTE.	SECTION	COUNTY	TOTAL SHEETS	SHEET NO.
57/64	(41-3)HBK	JEFFERSON	518	310
STA. 43+50.00		TO STA. 44+00.00		
FED. ROAD DIST. NO.	ILLINOIS	FED. AID PROJECT		



FINAL SURVEY	DATE
SURVEY	BY
NOTE BOOK	
AREAS CHECKED	
NO.	

ORIGINAL SURVEY	DATE
SURVEY	BY
NOTE BOOK	
AREAS CHECKED	
NO.	

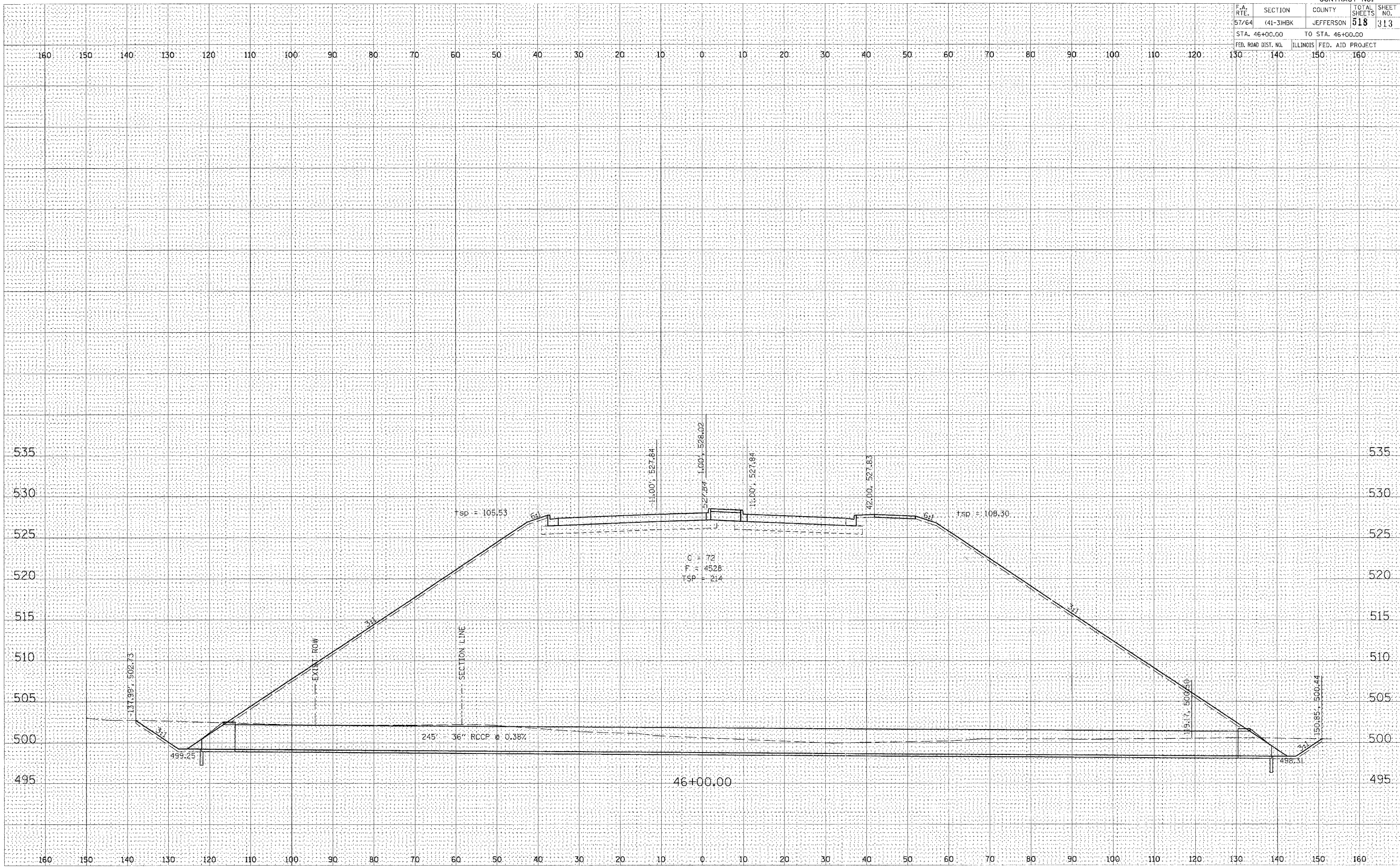
PLOT DATE = 03/21/2007 06:28 AM
 FILE NAME = I:\98\pba\98-201\98-201.dwg
 PLOT SCALE = 1/8" = 1' / IN.
 USER NAME = Kay

CONTRACT NO.			
F.A. RTE.	SECTION	COUNTY	TOTAL SHEETS
57/64	41-3HKB	JEFFERSON	518
STA. 46+00.00		TO STA. 46+00.00	
FED. ROAD DIST. NO.	ILLINOIS	FED. AID PROJECT	
130	140	150	160

FINAL SURVEY	BY	DATE
SURVEY		
NOTE BOOK		
AREAS CHECKED		

ORIGINAL SURVEY	BY	DATE
SURVEY		
TEMPLATE		
AREAS CHECKED		

PLOT DATE = 03/21/2007 08:28 AM
 FILE NAME = H:\00jobs\962001\road\sheet46.dwg
 PLOT SCALE = 1/8" = 100'
 USER NAME = krc

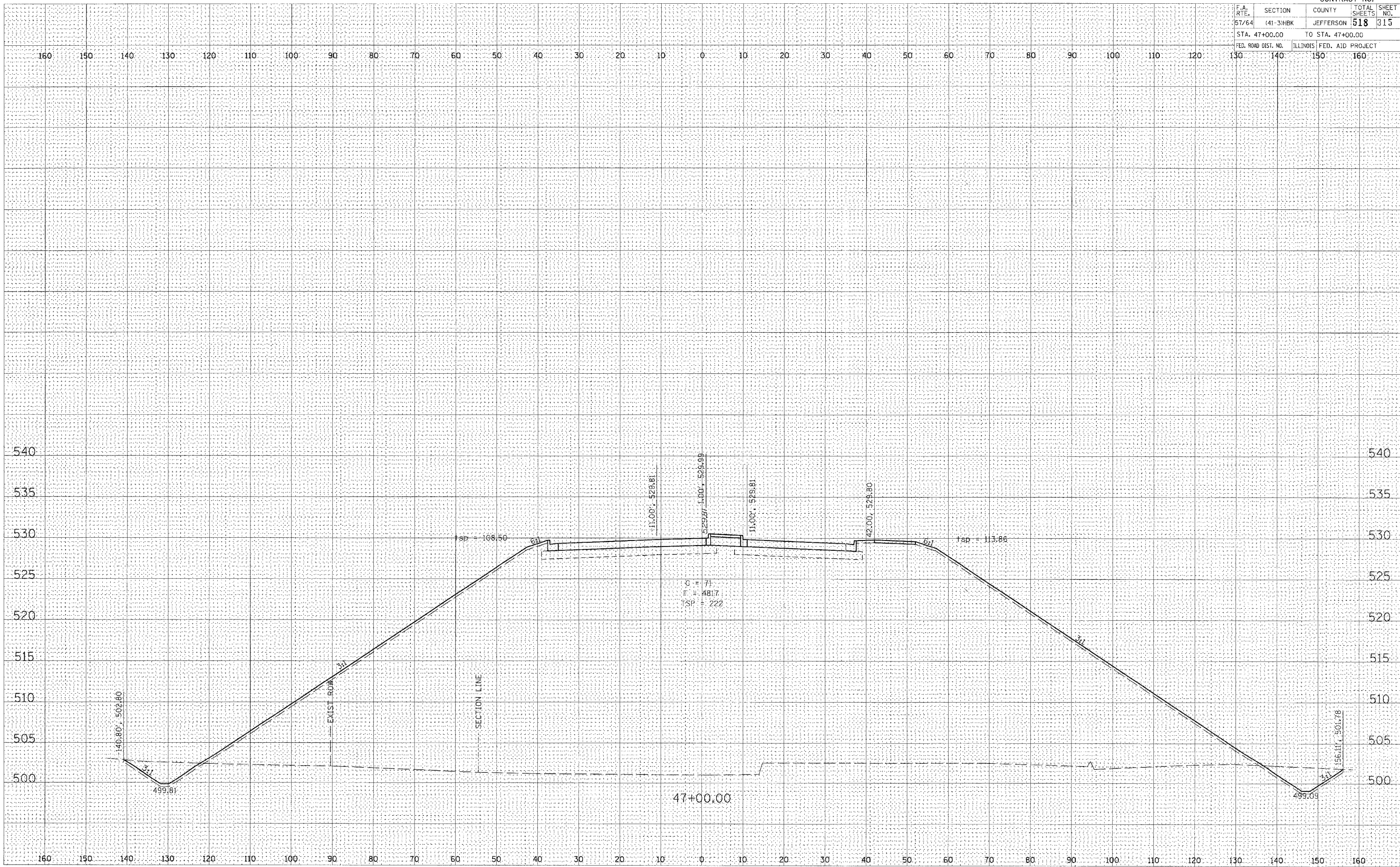


CONTRACT NO.				
F.A. RTE.	SECTION	COUNTY	TOTAL SHEETS	SHEET NO.
57/64	(41-3)HBK	JEFFERSON	518	315
STA. 47+00.00		TO STA. 47+00.00		
FED. ROAD DIST. NO.	ILLINOIS	FED. AID PROJECT		

FINAL SURVEY	BY	DATE
REVISIONS		
NOTE BOOK		
AREAS CHECKED		
NO.		

ORIGINAL SURVEY	BY	DATE
REVISIONS		
NOTE BOOK		
AREAS CHECKED		
NO.		

PLOT DATE = 03/21/2007 06:20 AM
 FILE NAME = I:\98jobs\982121\982121.dwg
 PLOT SCALE = 1/8" = 100'-0" / IN.
 USER NAME = KOT

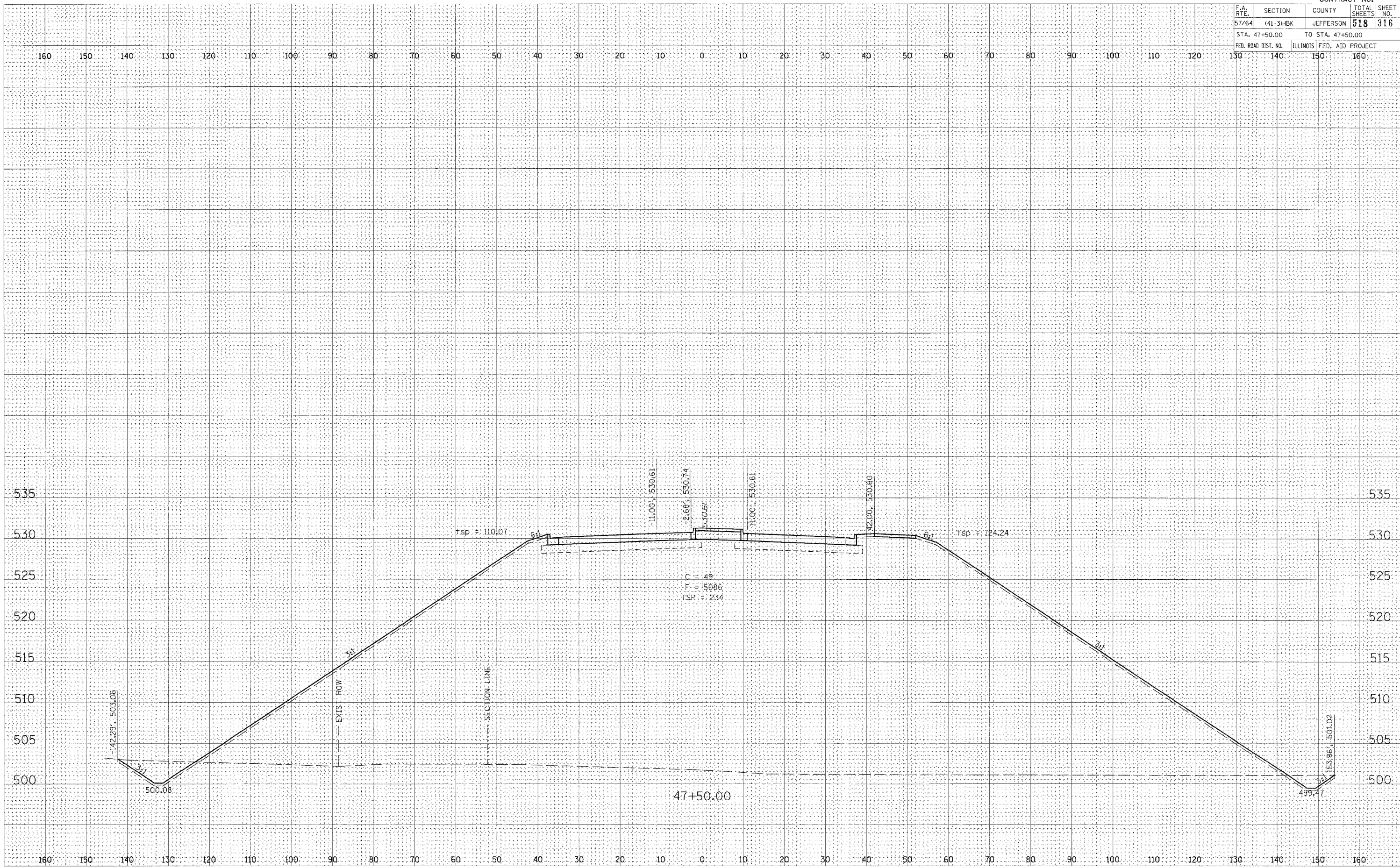


CONTRACT NO.			
F.A. RTE.	SECTION	COUNTY	TOTAL SHEETS
57/64	(41-3)HBK	JEFFERSON	518
STA. 47+50.00		TO STA. 47+50.00	
FED. ROAD DIST. NO.	ILLINOIS	FED. AID PROJECT	SHEET NO.
130	140	150	160

FINAL SURVEY	BY	DATE
SURVEY		
NOTED		
TEMPLATE		
NOTE BOOK		
AREAS CHECKED		
NO.		

ORIGINAL SURVEY	BY	DATE
SURVEY		
NOTED		
TEMPLATE		
NOTE BOOK		
AREAS CHECKED		
NO.		

PLOT DATE = 03/21/2007 06:20 AM
 FILE NAME = H:\8\jaha\98\201\%ProjectName%\%Title%.dwg
 PLOT SCALE = 10.0000 / IN.
 USER NAME = Art

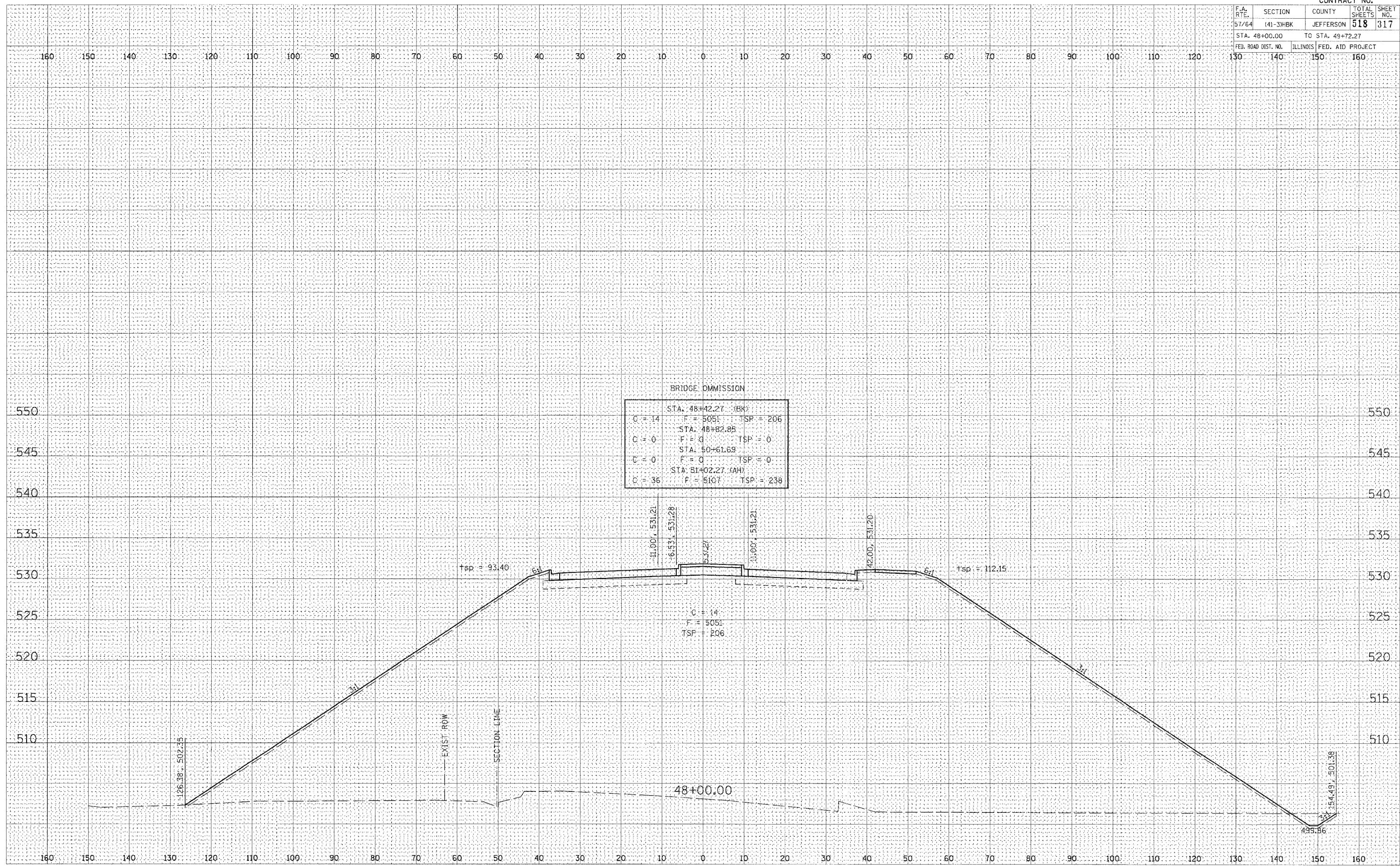


CONTRACT NO.			
F.A. RTE.	SECTION	COUNTY	TOTAL SHEETS
57/64	(41-3)HBK	JEFFERSON	518
STA. 48+00.00		TO STA. 49+72.27	
FED. ROAD DIST. NO.	ILLINOIS	FED. AID PROJECT	
130	140	150	160

FINAL	DATE
SURVEY	BY
NOTE BOOK	PLotted
AREAS	REPLATE
CHECKED	AREAS
	CHECKED

ORIGINAL	DATE
SURVEY	BY
NOTE BOOK	PLotted
AREAS	REPLATE
CHECKED	AREAS
	CHECKED

PLOT DATE = 03/21/2007 06:28 AM
 FILE NAME = s:\98\john\98\201\road\sheet\c:\48\TSP\507
 PLOT SCALE = 10.0000 / IN.
 USER NAME = Art



CONTRACT NO.			
F.A. RTE.	SECTION	COUNTY	TOTAL SHEETS
57/64	(41-3)HRK	JEFFERSON	518
STA. 51+50.00		TO STA. 52+00.00	
FED. ROAD DIST. NO.	ILLINOIS FED. AID PROJECT		

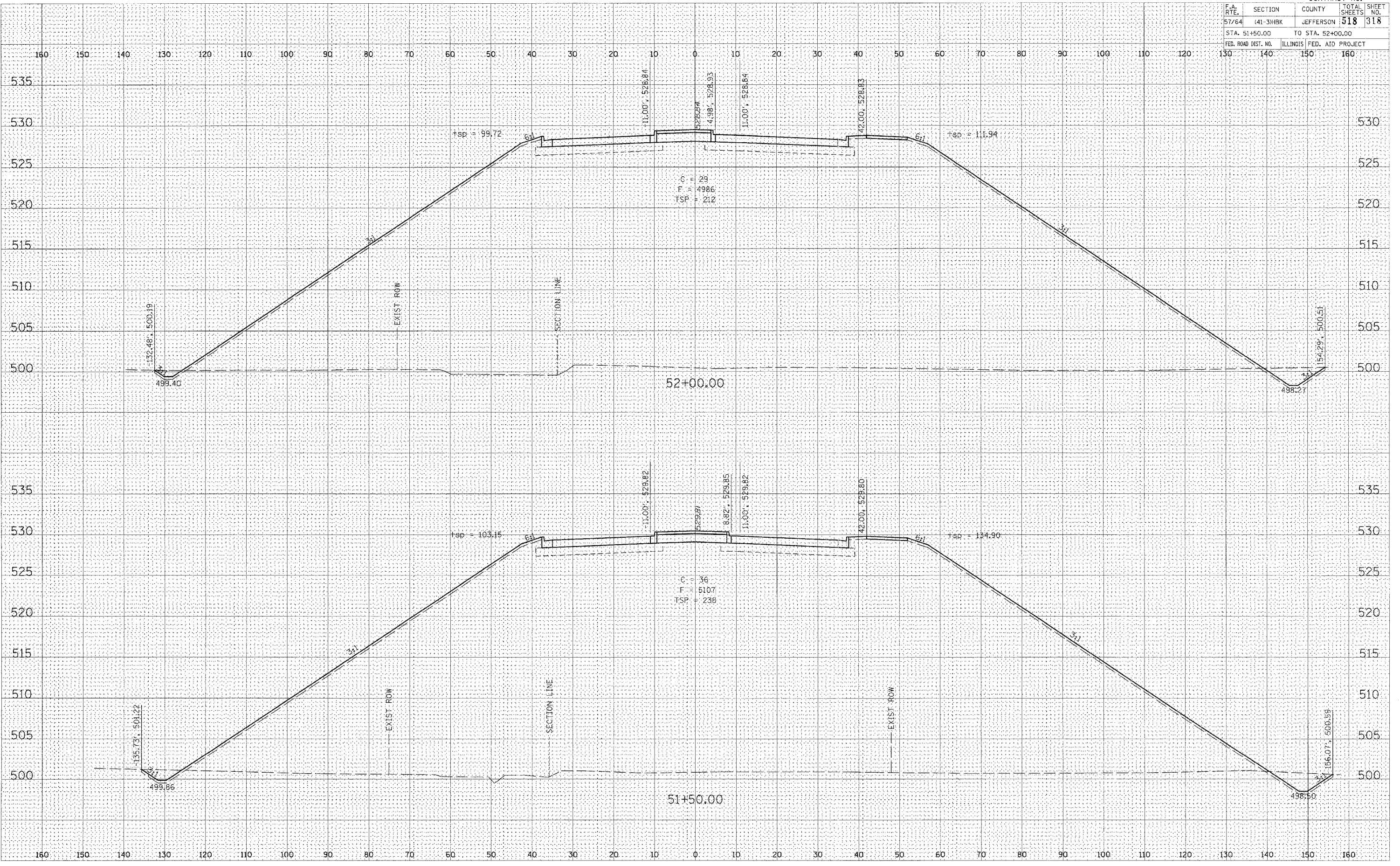
BY	DATE

FINAL SURVEY	DATE

BY	DATE

ORIGINAL SURVEY	DATE

PLOT DATE = 8/31/2007 06:28 AM
 FILE NAME = I:\98\98A\98A28\98A\con\values1.dwg
 PLOT SCALE = 1/8" = 100'
 USER NAME = Kest

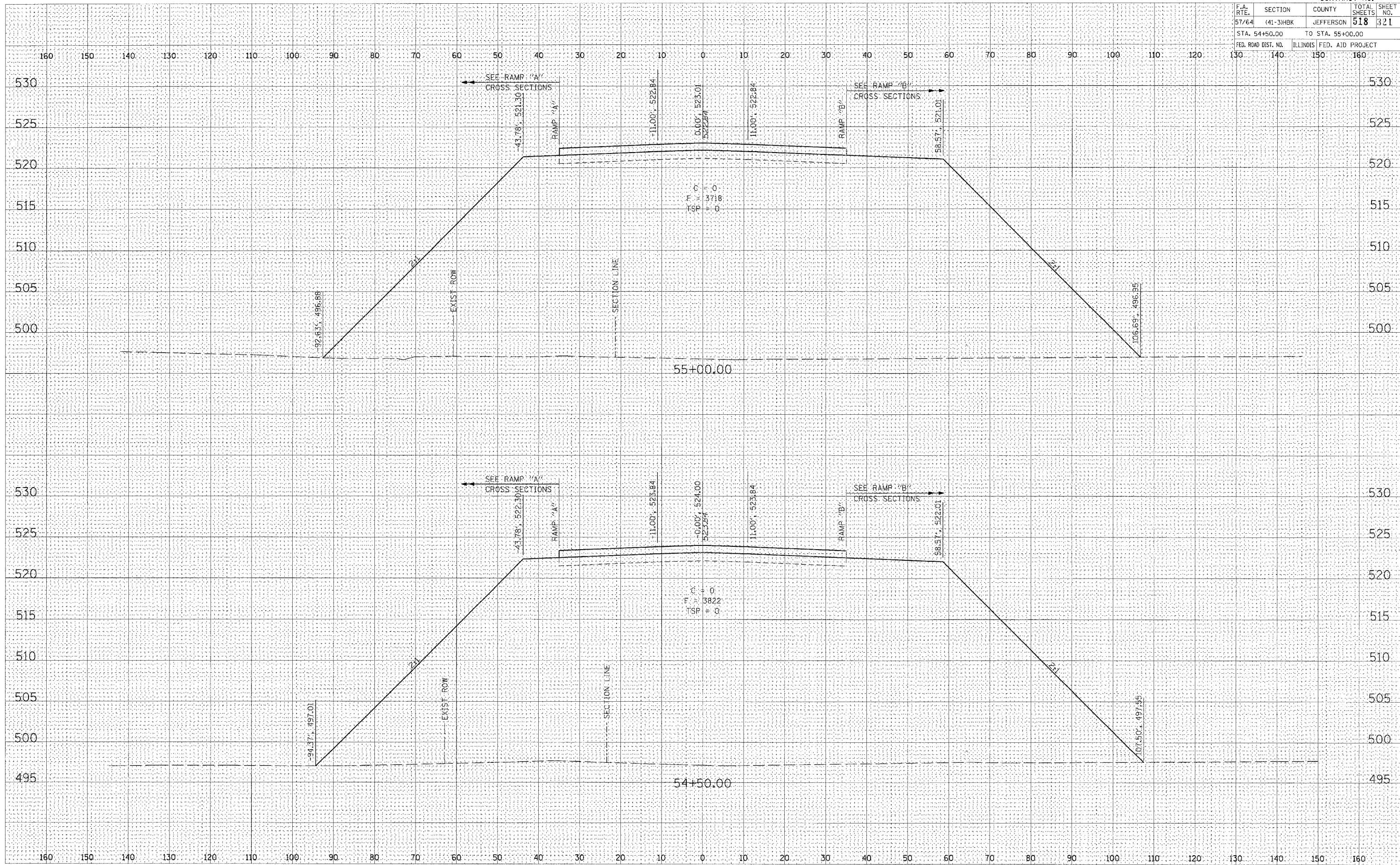


CONTRACT NO.			
F.A. RTE.	SECTION	COUNTY	TOTAL SHEETS
57/64	(41-3)HBK	JEFFERSON	518
STA. 54+50.00		TO STA. 55+00.00	
FED. ROAD DIST. NO.		ILLINOIS	FED. AID PROJECT

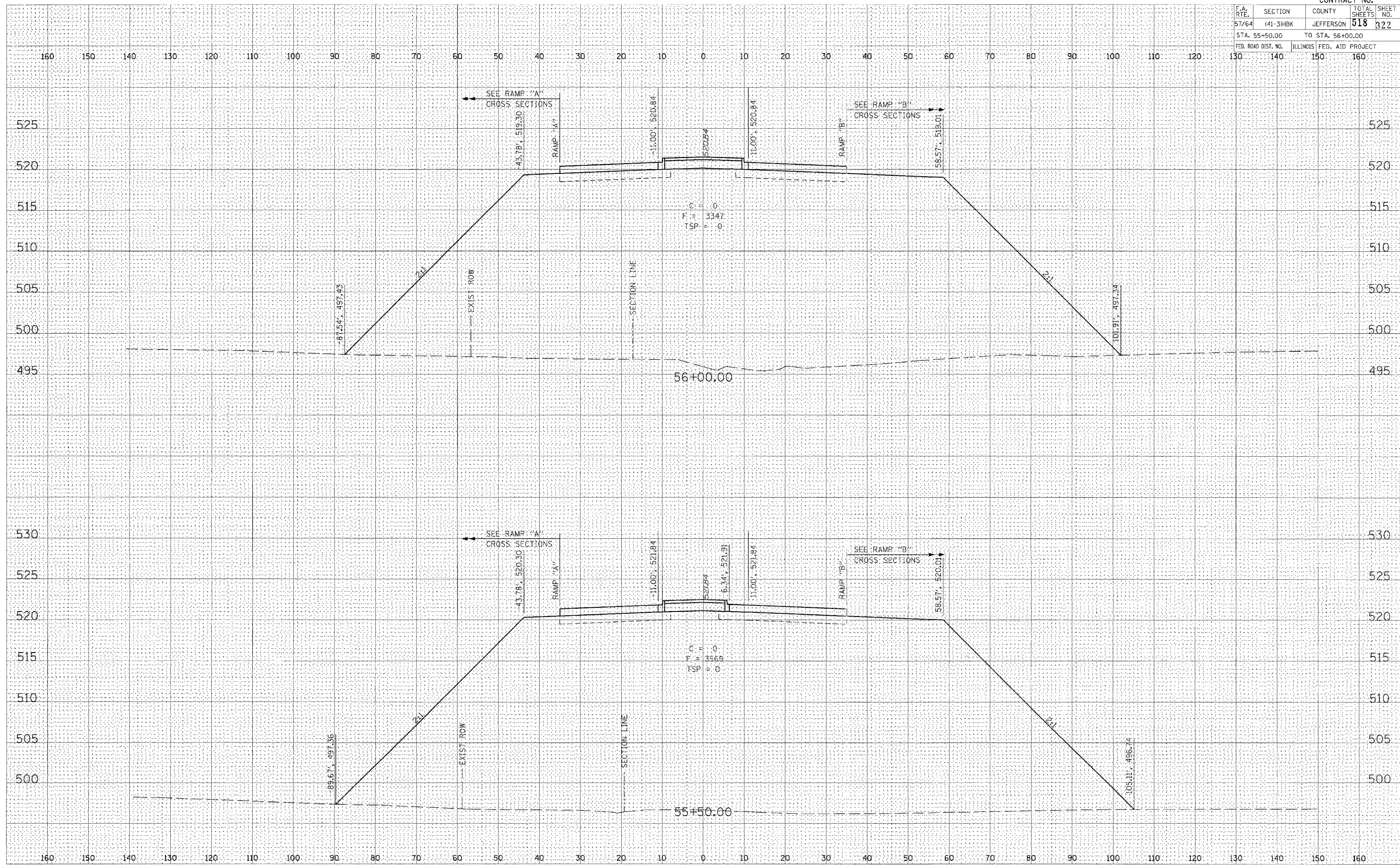
DATE	
BY	
FINAL SURVEY	
NOTED	
TEMPLATE	
AREAS CHECKED	
NO.	

DATE	
BY	
ORIGINAL SURVEY	
NOTED	
TEMPLATE	
AREAS CHECKED	
NO.	

PLOT DATE = 03/21/2007 08:20 AM
 FILE NAME = h:\98\pba\982201\road\sheetc\41\TSP.dwg
 PLOT SCALE = 10.0000 / IN.
 USER NAME = Kev



CONTRACT NO.			
F.A. RTE.	SECTION	COUNTY	TOTAL SHEET NO.
57/64	(41-3)HBK	JEFFERSON	518 322
STA. 55+50.00		TO STA. 56+00.00	
FED. ROAD DIST. NO.		ILLINOIS FED. AID PROJECT	



FINAL	DATE
SURVEY	
NOTED	
PLotted	
REVISIONS	
BY	

ORIGINAL	DATE
SURVEY	
NOTED	
PLotted	
REVISIONS	
BY	

PLOT DATE = 03/21/2007 06:28 AM
 FILE NAME = I:\98 jobs\981207a\road\sheet.dwg
 PLOT SCALE = 1/8" = 100'
 USER NAME = KAC

CONTRACT NO.			
F.A. RTE.	SECTION	COUNTY	TOTAL SHEETS
57/64	(41-3)HBK	JEFFERSON	518
STA. 56+50.00		TO STA. 57+00.00	
FED. ROAD DIST. NO.		ILLINOIS FED. AID PROJECT	

DATE	BY

NO.	AREAS CHECKED

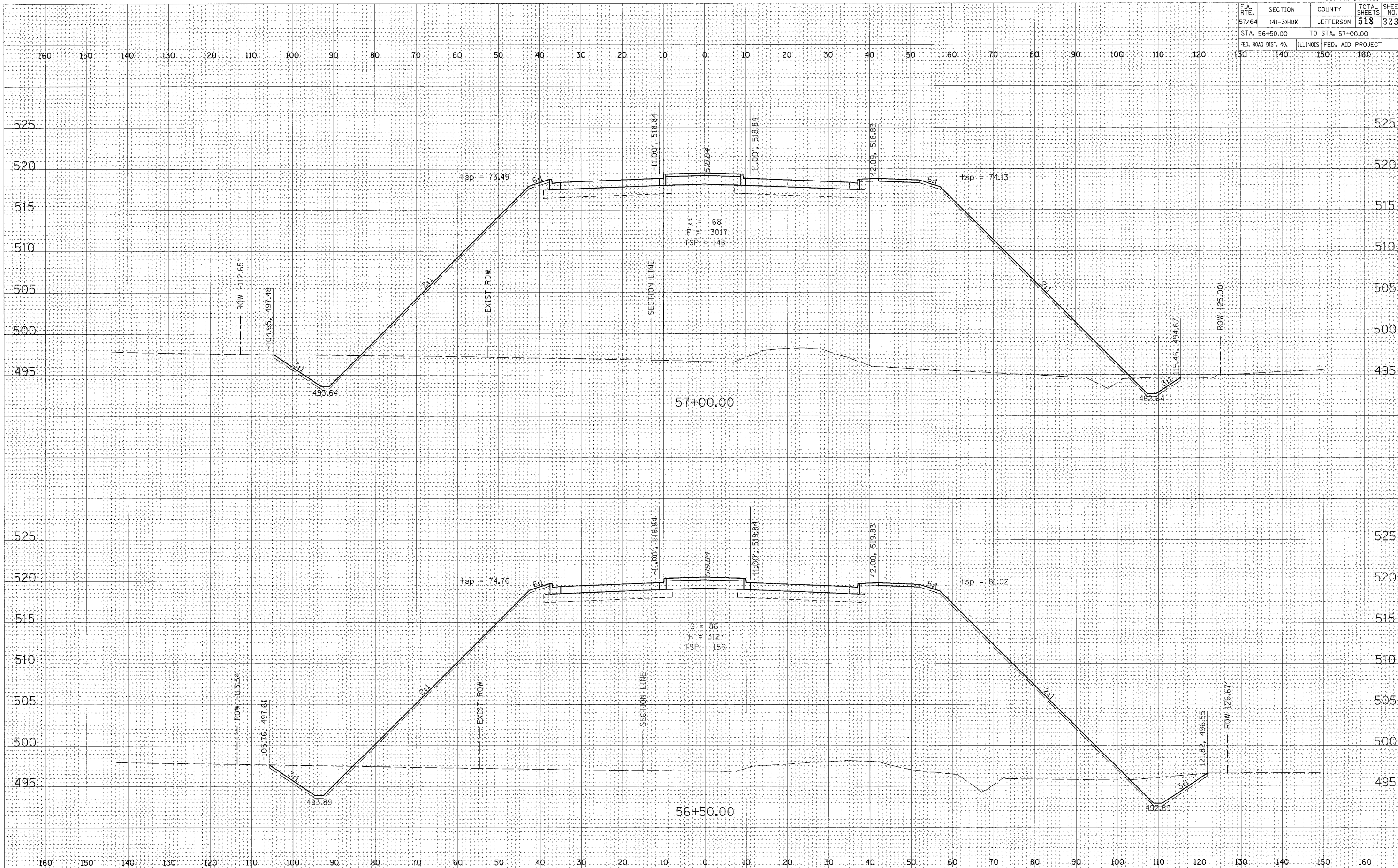
NO.	FINAL SURVEY

DATE	BY

NO.	AREAS CHECKED

NO.	ORIGINAL SURVEY

PLOT DATE = 03/21/2007 06:20 AM
 FILE NAME = I:\98\job\9822015\road\sheet\41-3\41-3bkg.dwg
 PLOT SCALE = 1/8" = 100'
 USER NAME = KAS

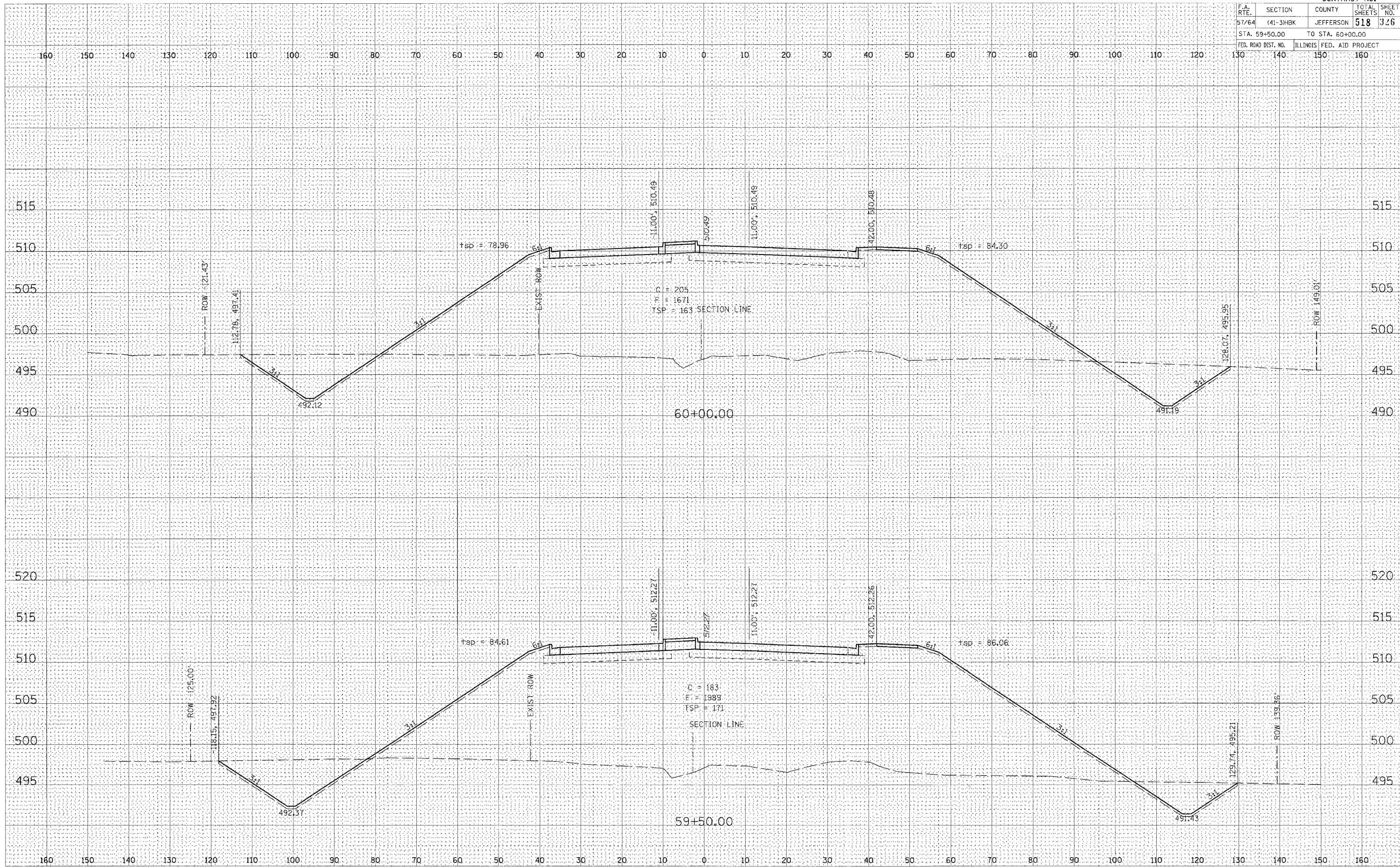


CONTRACT NO.			
F.A. RT.	SECTION	COUNTY	TOTAL SHEET NO.
57/64	(41-3)HBK	JEFFERSON	518
STA. 59+50.00		TO STA. 60+00.00	
FED. ROAD DIST. NO.		ILLINOIS FED. AID PROJECT	

DATE	BY

DATE	BY

PLOT DATE = 03/21/2007, 08:20 AM
 FILE NAME = I:\98 jobs\982015a\road\plan\982015a.dwg
 PLOT SCALE = 80.0000 / IN.
 USER NAME = user

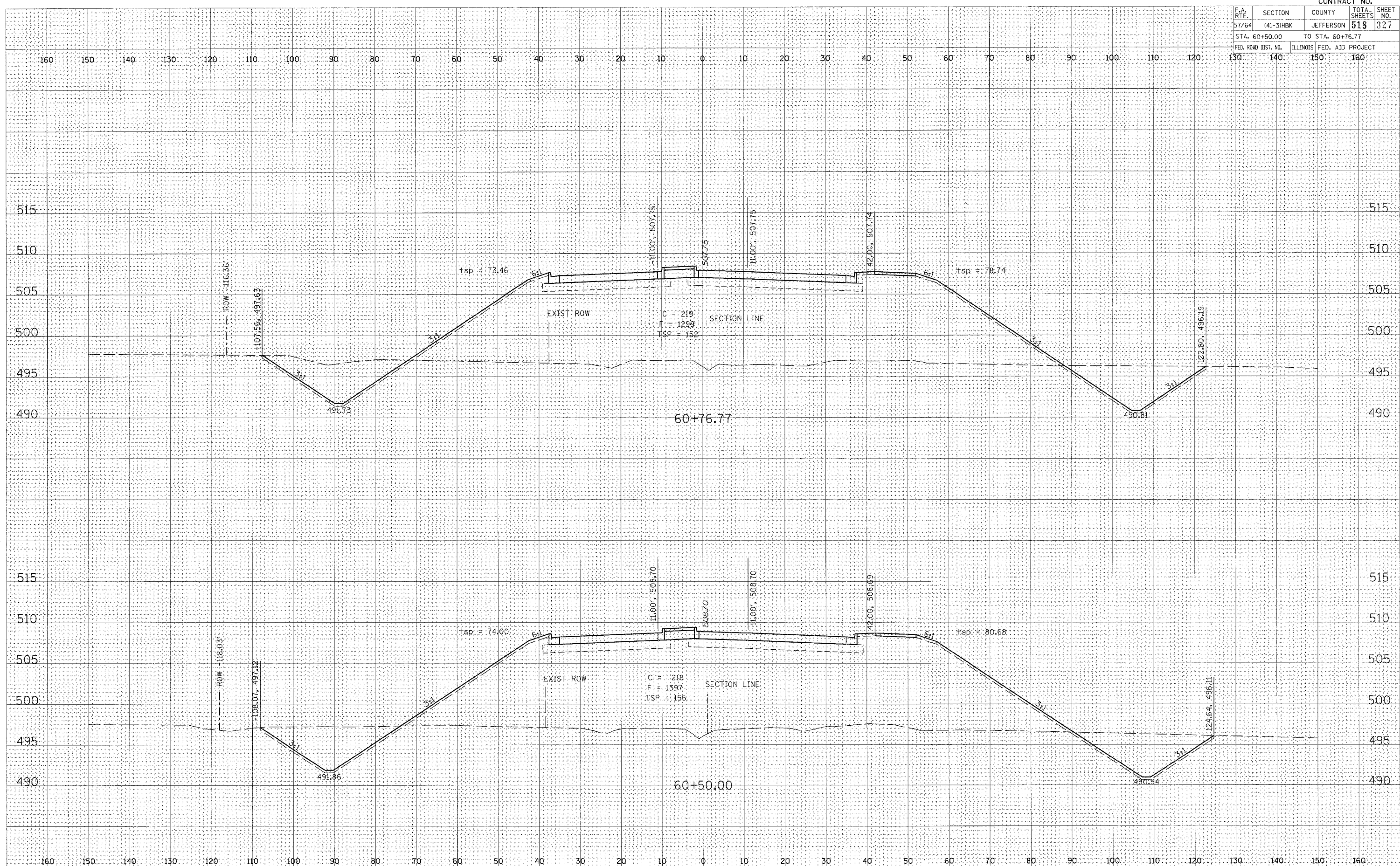


F.A. RTE.		SECTION	COUNTY	TOTAL SHEETS	SHEET NO.
57/64		(41-3)HBK	JEFFERSON	518	327
STA. 60+50.00		TO STA. 60+76.77			
FED. ROAD DIST. NO.	ILLINOIS	FED. AID PROJECT			

FINAL SURVEY	DATE
REVISIONS	BY
NOTED	
PLOTTED	
TEMPLATE	
AREAS CHECKED	
USER NAME	

ORIGINAL SURVEY	DATE
REVISIONS	BY
NOTED	
PLOTTED	
TEMPLATE	
AREAS CHECKED	
USER NAME	

PLOT DATE = 03/21/2007 06:23 AM
 FILE NAME = A:\98\98a\98a2019a\road\sheet\c\41\3\41327.dwg
 PLOT SCALE = 1/8" = 100' / IN.
 USER NAME =

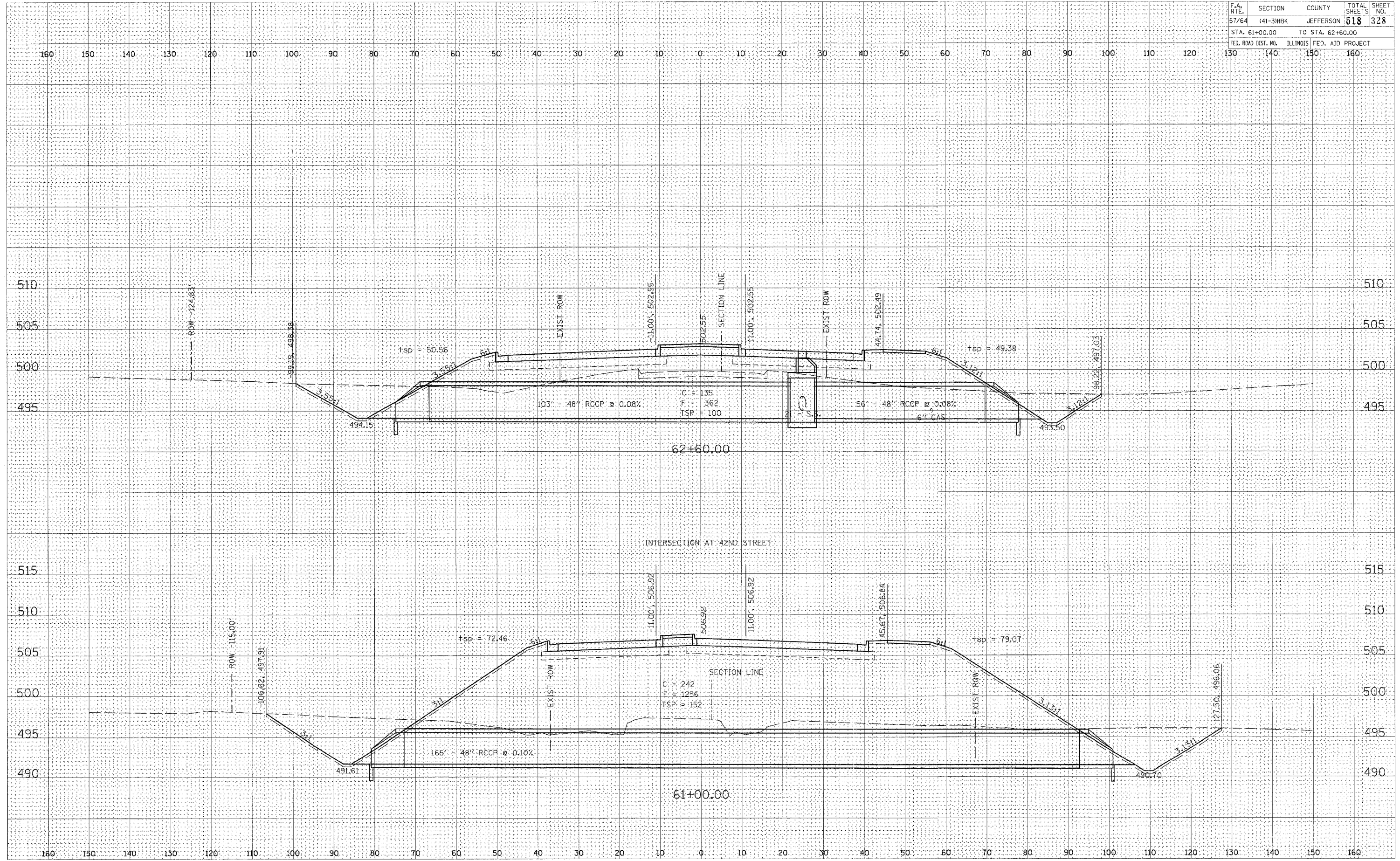


CONTRACT NO.				
F.A. RTE.	SECTION	COUNTY	TOTAL SHEETS	SHEET NO.
57/64	141-3HKB	JEFFERSON	518	328
STA. 61+00.00		TO STA. 62+60.00		
FED. ROAD DIST. NO.	ILLINOIS	FED. AID PROJECT		

FINAL SURVEY	DATE
NO.	

ORIGINAL SURVEY	DATE
NO.	

PLOT DATE = 03/21/2007 06:20 AM
 FILE NAME = I:\98 jobs\98-2179\Road\sheet328.dwg
 PLOT SCALE = 1/8" = 100'-0"
 USER NAME = Ket

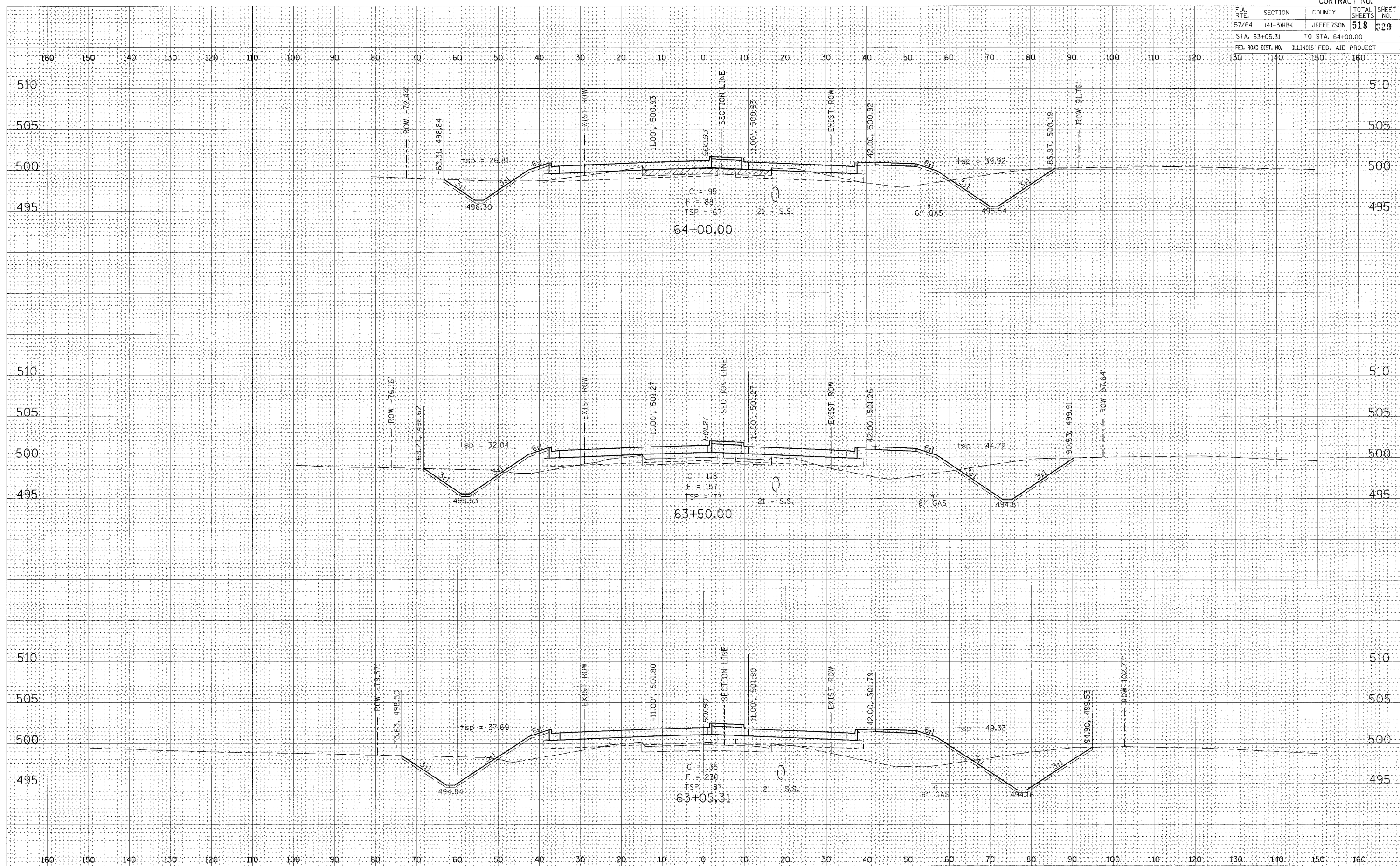


CONTRACT NO.				
F.A. RTE.	SECTION	COUNTY	TOTAL SHEETS	SHEET NO.
57/64	(41-3)HBK	JEFFERSON	518	329
STA. 63+05.31		TO STA. 64+00.00		
FED. ROAD DIST. NO.	ILLINOIS	FED. AID PROJECT		

FINAL SURVEY	BY	DATE
DESIGNED		
PLOTTED		
TEMPLATE		
AREAS		
CHECKED		

ORIGINAL SURVEY	BY	DATE
DESIGNED		
PLOTTED		
TEMPLATE		
AREAS		
CHECKED		

PLOT DATE = 8/21/2007 06:29 AM
 FILE NAME = I:\98 jobs\982011a\road\sheet\c481.dwg
 PLOT SCALE = 1/8" = 1'-0"
 USER NAME = KAC

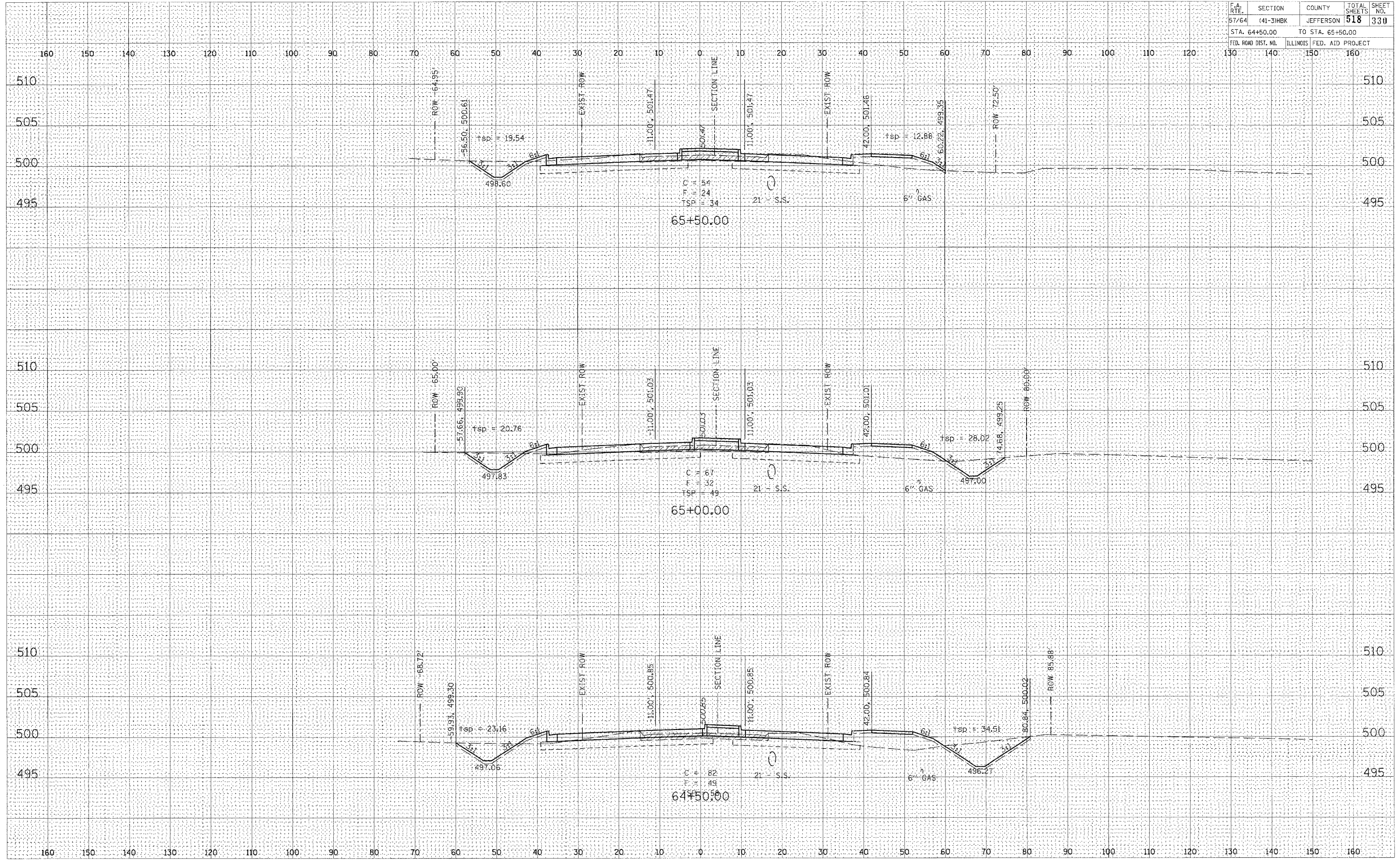


CONTRACT NO.			
F.A. RTE.	SECTION	COUNTY	TOTAL SHEETS
57/64	(41-3)HBK	JEFFERSON	518
STA. 64+50.00		TO STA. 65+50.00	
FED. ROAD DIST. NO.	ILLINOIS	FED. AID PROJECT	

DATE	BY
NO.	
FINAL SURVEY	DATE
NOTE BOOK	BY
AREAS CHECKED	

DATE	BY
NO.	
ORIGINAL SURVEY	DATE
NOTE BOOK	BY
AREAS CHECKED	

PLOT DATE = 03/21/2007 06:29 AM
 FILE NAME = H:\98\pba\982079s\road\sheet\c\40\top\p990
 PLOT SCALE = 1/8" = 1' / IN.
 USER NAME = ket

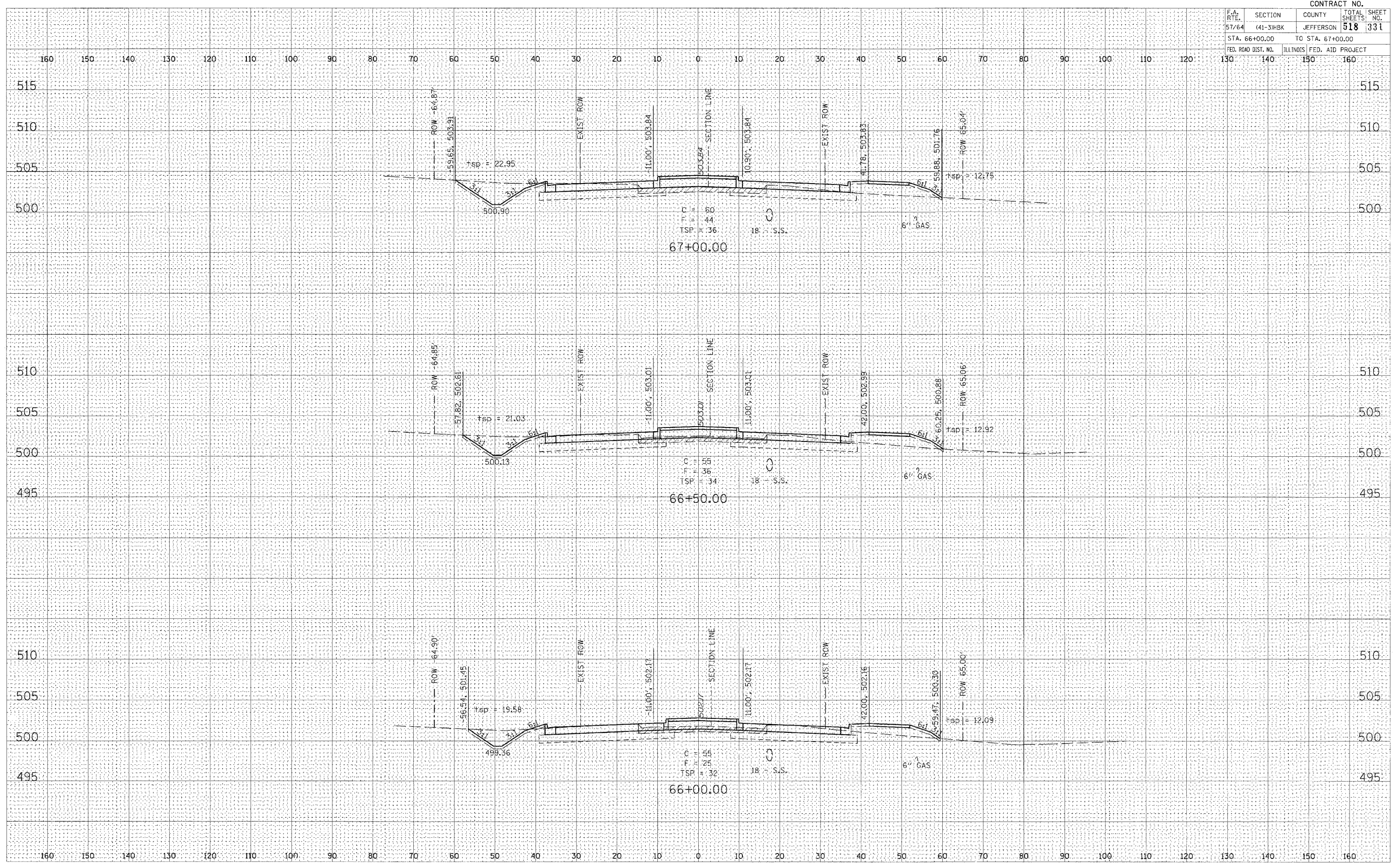


CONTRACT NO.			
F.A. RTE.	SECTION	COUNTY	TOTAL SHEETS
57/64	(41-3)HBK	JEFFERSON	518
STA. 66+00.00		TO STA. 67+00.00	
FED. ROAD DIST. NO.		ILLINOIS FED. AID PROJECT	

FINAL SURVEY	DATE
BY	
REVISIONS	
NOTED	
TEMPLATE	
AREAS	
CHECKED	

ORIGINAL SURVEY	DATE
BY	
REVISIONS	
NOTED	
TEMPLATE	
AREAS	
CHECKED	

PLOT DATE = 03/21/2007 08:29 AM
 FILE NAME = I:\98jobs\98210\road\sheetAc
 PLOT SCALE = 1/8" = 100'
 USER NAME = Krc

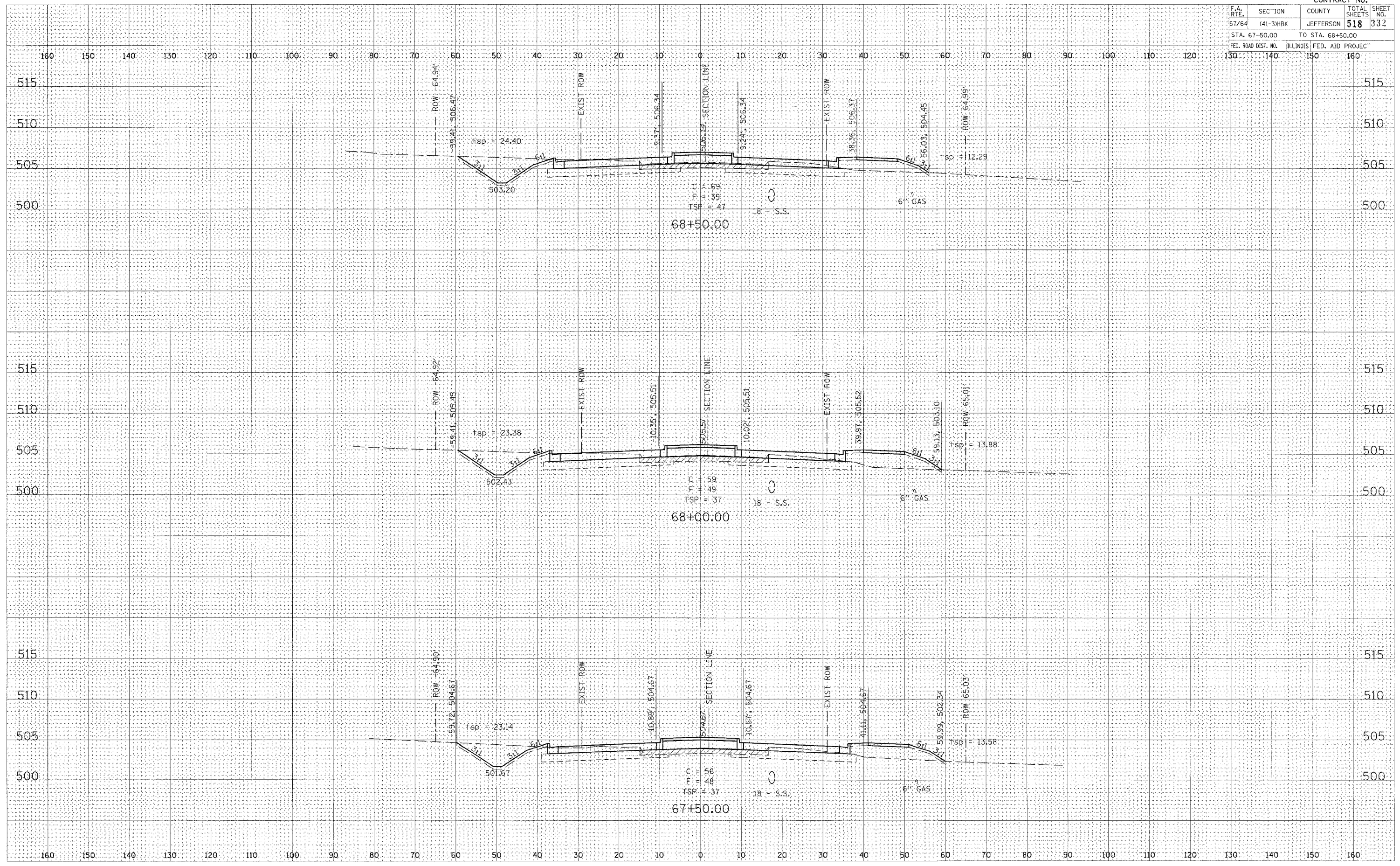


CONTRACT NO.				
F.A. RTE.	SECTION	COUNTY	TOTAL SHEETS	SHEET NO.
57/64	(41-3)HBK	JEFFERSON	518	332
STA. 67+50.00 TO STA. 68+50.00				
FED. ROAD DIST. NO.			ILLINOIS FED. AID PROJECT	

FINAL SURVEY	DATE
SURVED	BY
NOTED	
NO.	

ORIGINAL SURVEY	DATE
SURVED	BY
NOTED	
NO.	

PLOT DATE = 03/21/2007 09:20 AM
 FILE NAME = H:\88888\88888\88888\road\sheet\c\88888.dgn
 PLOT SCALE = 10.0000 / IN.
 USER NAME = kvt

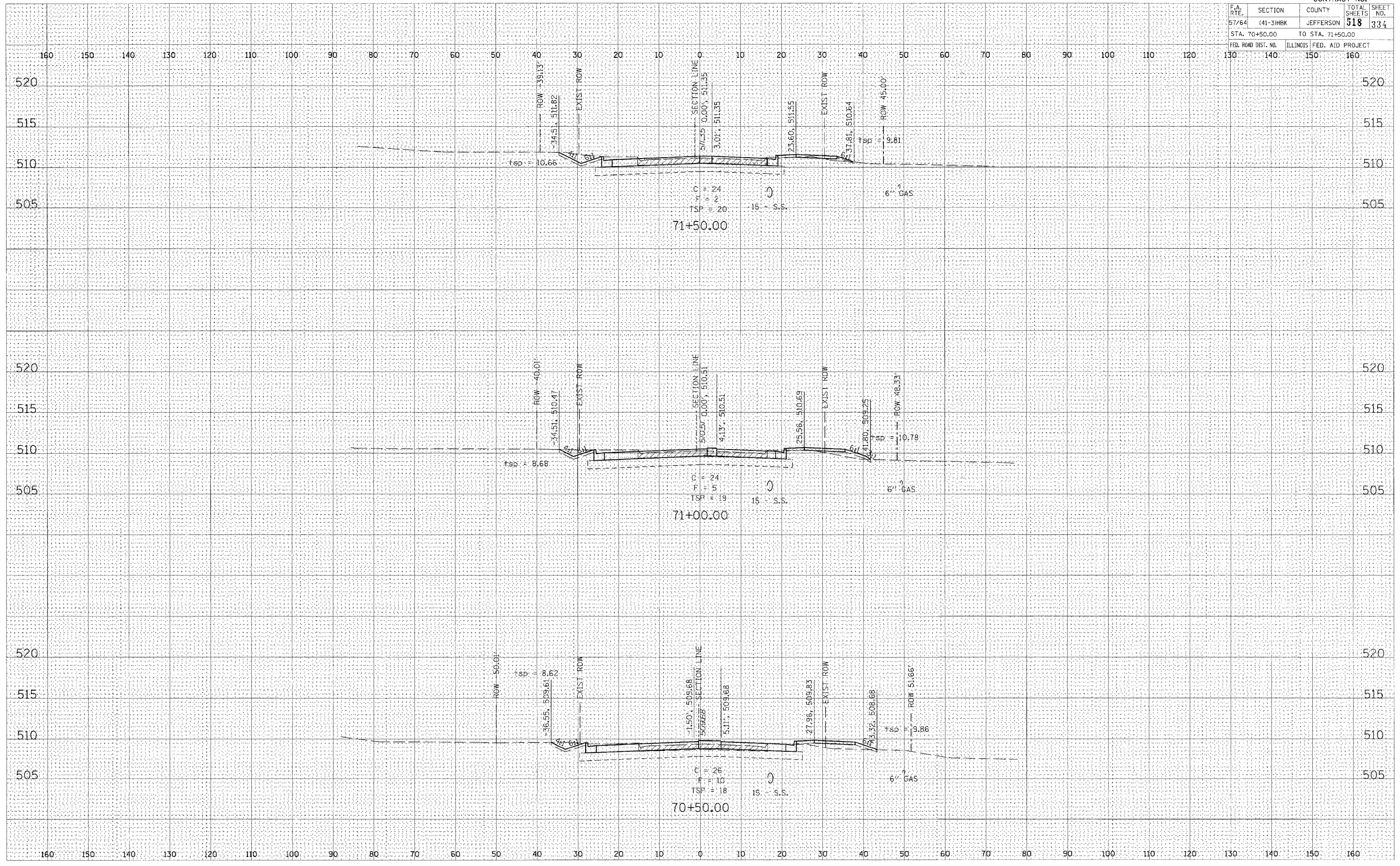


CONTRACT NO.				
F.A. RTE.	SECTION	COUNTY	TOTAL SHEETS	SHEET NO.
57/64	(41-3)HBK	JEFFERSON	518	334
STA. 70+50.00 TO STA. 71+50.00			ILLINOIS FED. AID PROJECT	

FINAL SURVEY	DATE
SURVEY	BY
NOTED	
NOTE BOOK	
TEMPLATE	
AREAS	
AREAS CHECKED	

ORIGINAL SURVEY	DATE
SURVEY	BY
NOTED	
NOTE BOOK	
TEMPLATE	
AREAS	
AREAS CHECKED	

PLOT DATE = 03/21/2007 06:28 AM
 FILE NAME = I:\98 jobs\98201\Road\Sheet334.dwg
 PLOT SCALE = 1/8" = 10' / IN.
 USER NAME = KAT

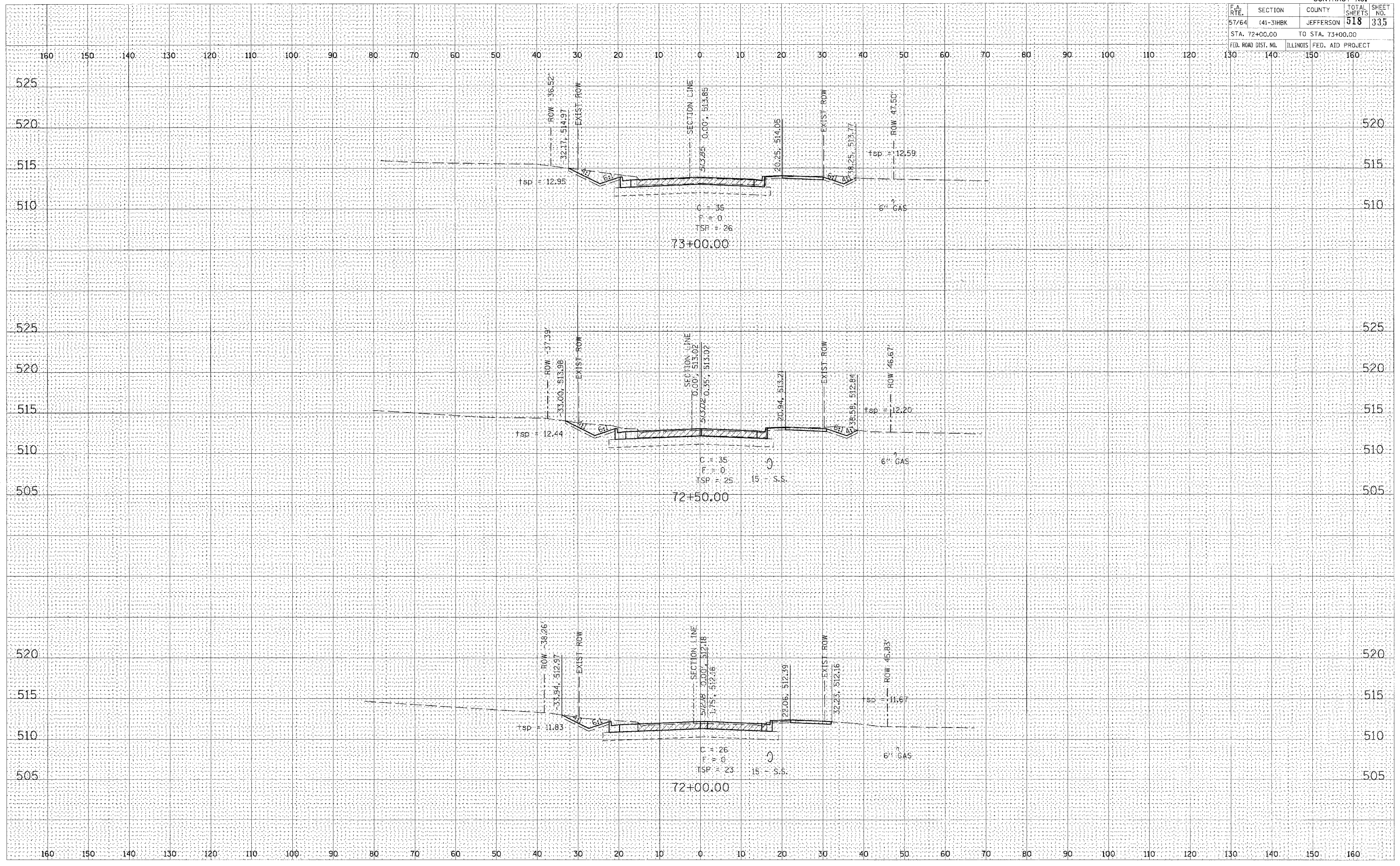


CONTRACT NO.				
F.A. RTE.	SECTION	COUNTY	TOTAL SHEETS	SHEET NO.
57/64	441-3HBK	JEFFERSON	518	335
STA. 72+00.00 TO STA. 73+00.00				
FED. ROAD DIST. NO.			ILLINOIS FED. AID PROJECT	

FINAL SURVEY	DATE
REVISIONS	BY
NOTED	
PLOTTED	
TEMPLATE	
AREAS	
CHECKED	

ORIGINAL SURVEY	DATE
REVISIONS	BY
NOTED	
PLOTTED	
TEMPLATE	
AREAS	
CHECKED	

PLOT DATE = 03/21/2007 06:28 AM
 FILE NAME = H:\98\job\18200\18200.dwg
 PLOT SCALE = 1/8" = 1'-0"
 USER NAME = Krc



LAYOUT
DRAWN
REVIEWED

DATE
02/21/04
M.T.M.

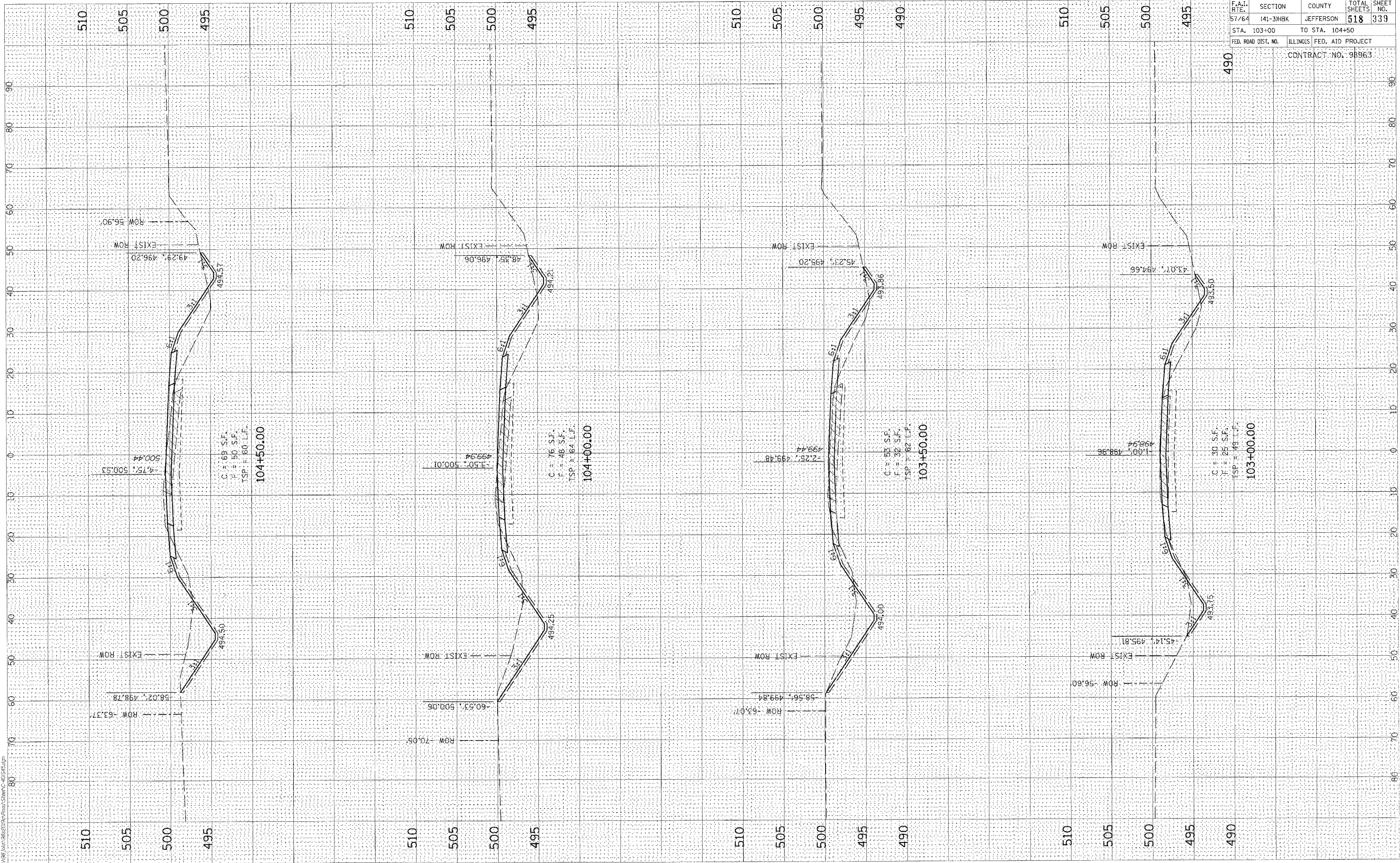
03/26/07 02:26 PM
A:\98\103\98103\Draw\Plan\Shaw-C-4034E.dwg

ORIGINAL SURVEY
NOTED
NO.

DATE
BY

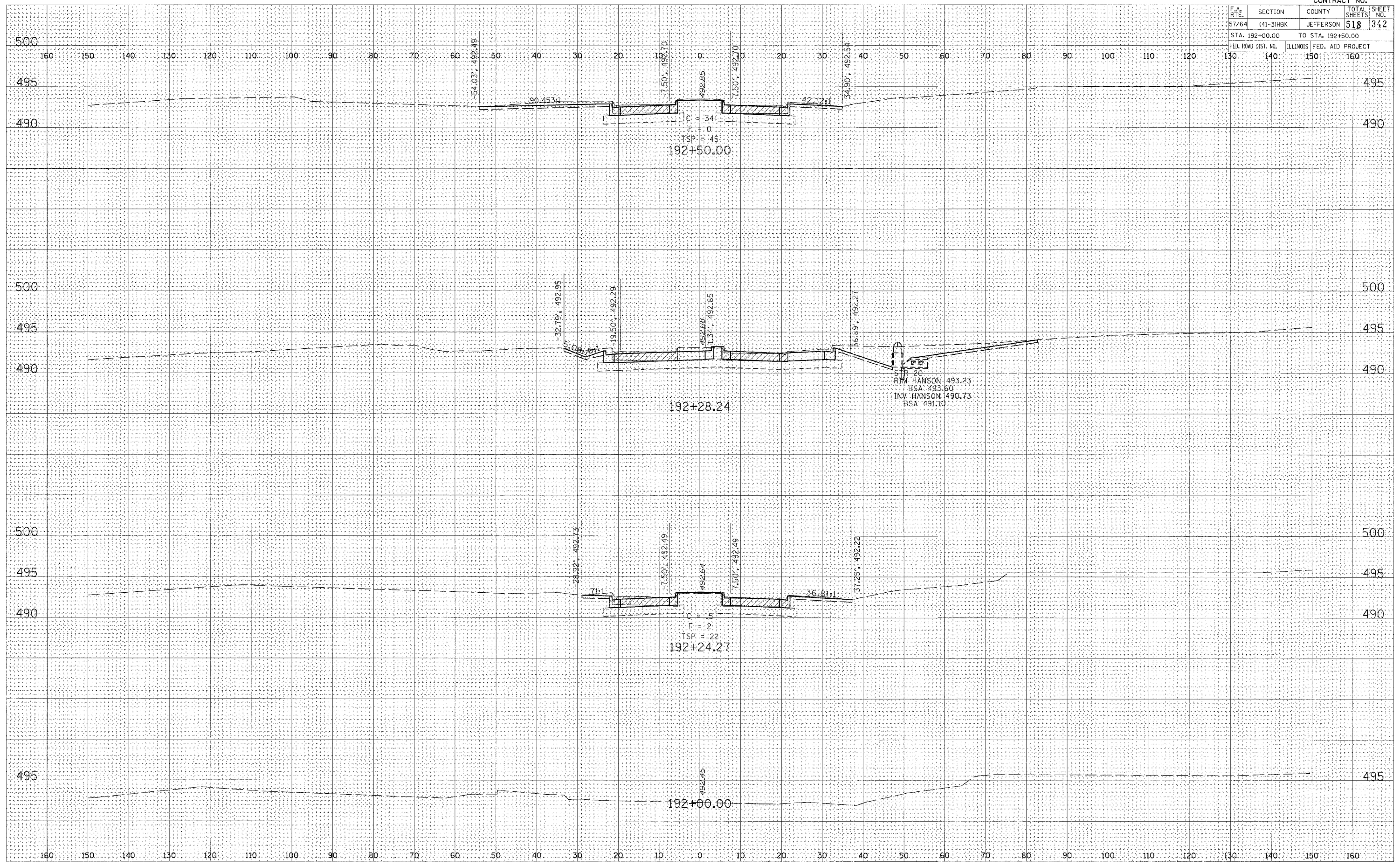
FINAL SURVEY
NOTED
NO.

DATE
BY



F.A.I. RTE.:	SECTION	COUNTY	TOTAL SHEETS	SHEET NO.
57/64	141-3JHBK	JEFFERSON	518	339
STA. 103+00	TO STA. 104+50			
FED. ROAD DIST. NO.	ILLINOIS FED. AID PROJECT			
CONTRACT NO. 98963				

CONTRACT NO.				
F.A. RTE.	SECTION	COUNTY	TOTAL SHEETS	SHEET NO.
57/64	(41-3)HBK	JEFFERSON	518	342
STA. 192+00.00 TO STA. 192+50.00				
FED. ROAD DIST. NO.			ILLINOIS FED. AID PROJECT	



FINAL SURVEY PLOTTED
 NOTE BOOK NO.
 AREAS CHECKED

ORIGINAL SURVEY PLOTTED
 NOTE BOOK NO.
 AREAS CHECKED

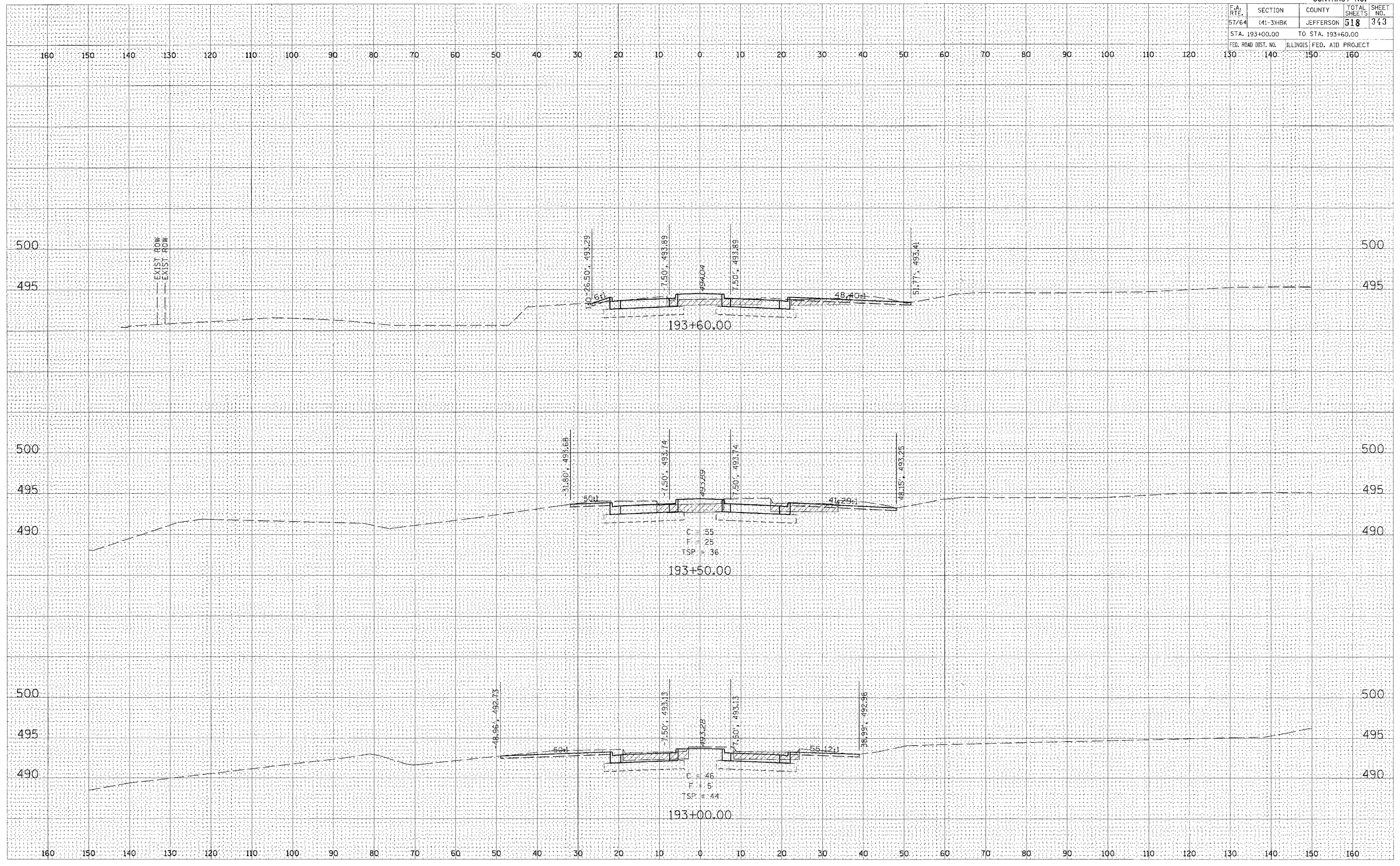
PLOT DATE = 03/21/2007 06:20 AM
 FILE NAME = s:\98\98201\road\sheet\c\41-3-42.dwg
 PLOT SCALE = 1/8" = 10.0000' / IN.
 USER NAME = jay

CONTRACT NO.			
F.A. RTE.	SECTION	COUNTY	TOTAL SHEETS
57/64	41-3HBK	JEFFERSON	518
STA. 193+00.00		TO STA. 193+60.00	
ILLINOIS FED. AID PROJECT			

FINAL SURVEY	DATE
SURVEYED	BY
NOTE BOOK	NO.
AREAS CHECKED	

ORIGINAL SURVEY	DATE
SURVEYED	BY
NOTE BOOK	NO.
AREAS CHECKED	

PLOT DATE = 03/21/2007 06:28 AM
 FILE NAME = s:\98\pba\98210\Acad\shws\Acad\98210.dwg
 PLOT SCALE = 1/8" = 1' IN.
 USER NAME = Kat



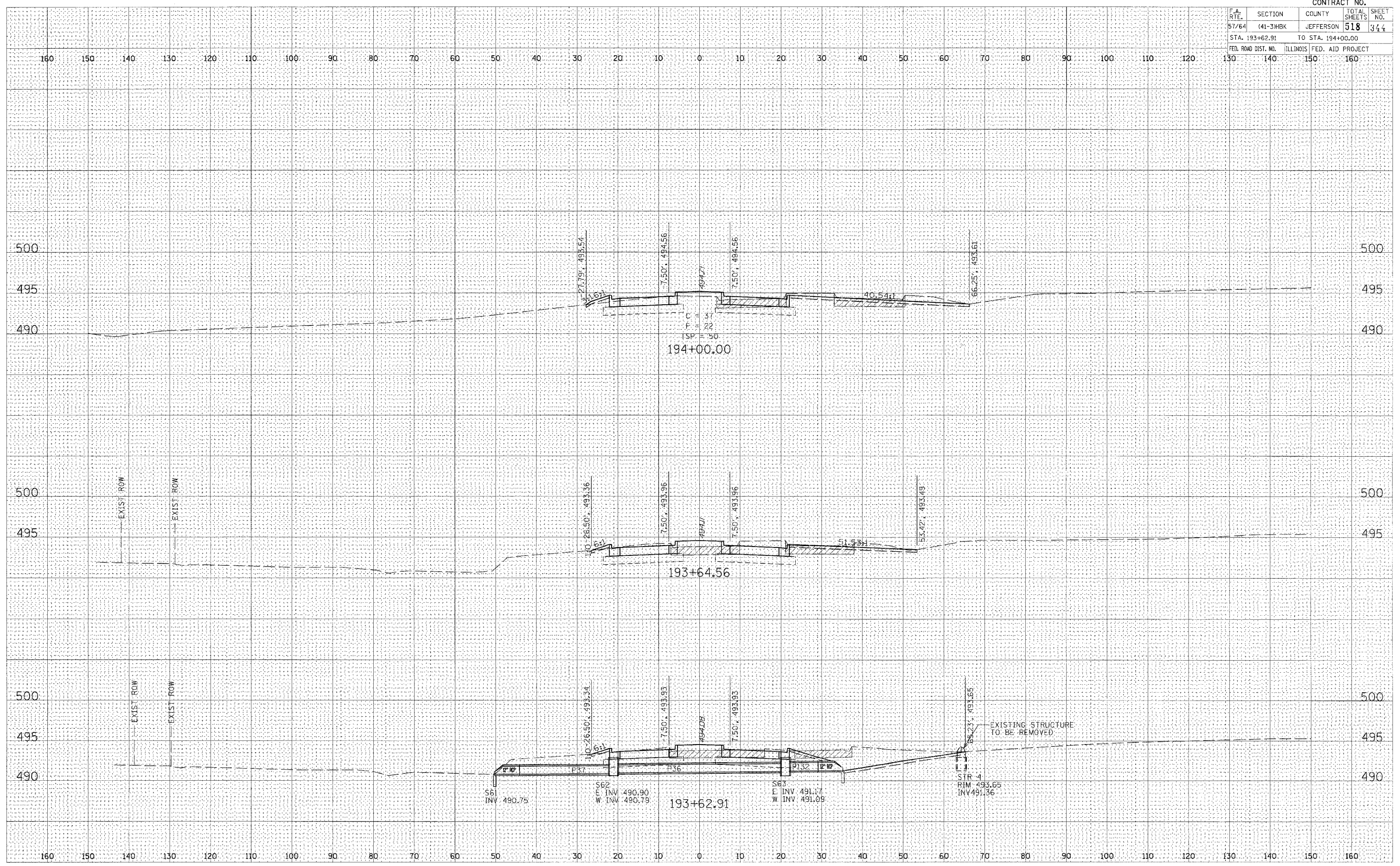
F.A. RTE.		SECTION	COUNTY	TOTAL SHEETS	SHEET NO.
57/64		(41-3)HBK	JEFFERSON	518	344
STA. 193+62.91		TO STA. 194+00.00			
FED. ROAD DIST. NO.		ILLINOIS	FED. AID PROJECT		

CONTRACT NO.

FINAL SURVEY	DATE
SCANNED	BY
NOTED	
TEMPLATE	
AREAS	
CHECKED	

ORIGINAL SURVEY	DATE
SCANNED	BY
NOTED	
TEMPLATE	
AREAS	
CHECKED	

PLOT DATE = 05/21/2007 06:20 AM
 FILE NAME = h:\98\98a\98a2019a\road\sheet\c:\p172.rdw
 PLOT SCALE = 00.0000 / IN.
 USER NAME = kvt

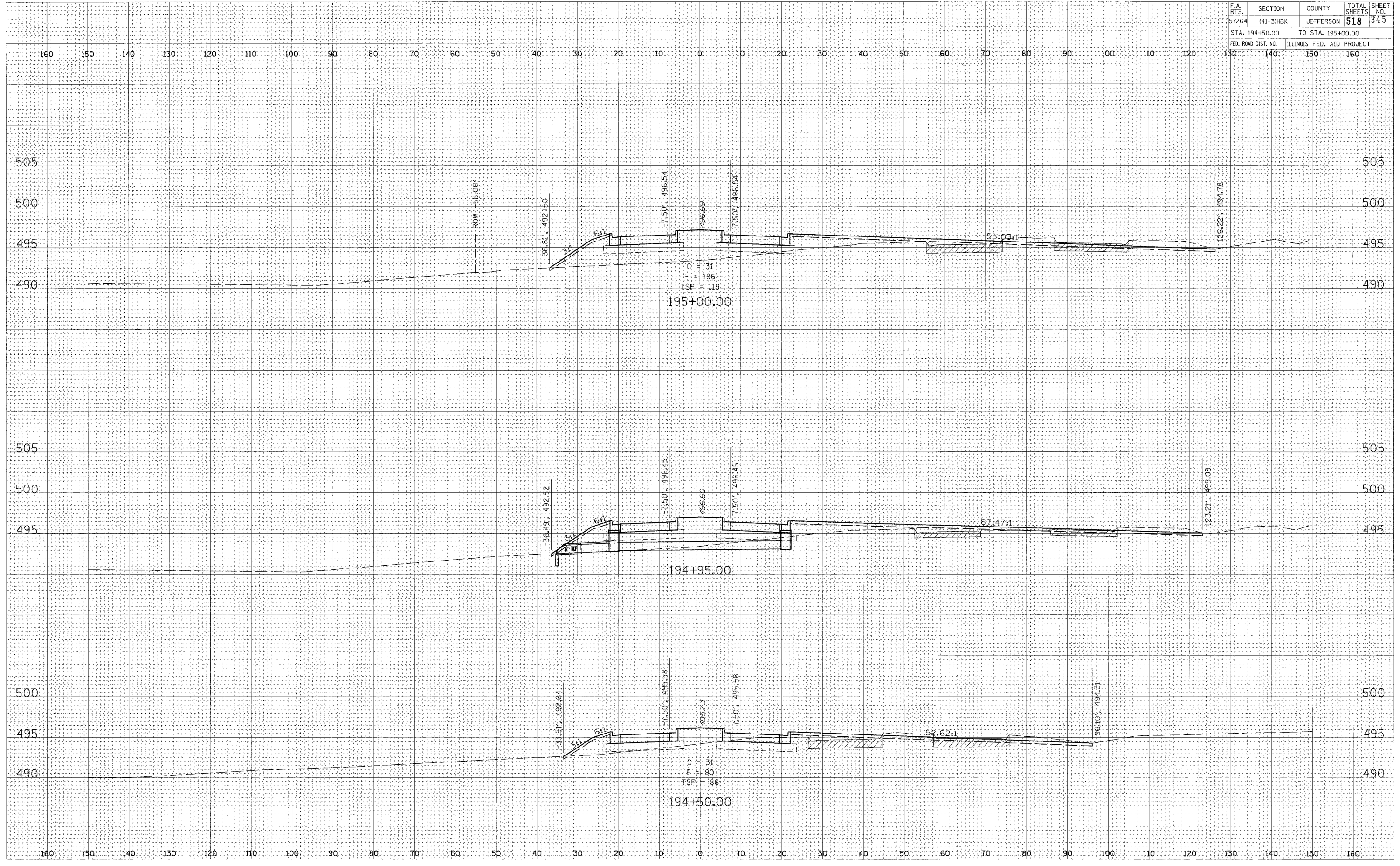


CONTRACT NO.				
F.A. RTE.	SECTION	COUNTY	TOTAL SHEETS	SHEET NO.
57/64	(41-3)HBK	JEFFERSON	518	345
STA. 194+50.00		TO STA. 195+00.00		
FED. ROAD DIST. NO.		ILLINOIS FED. AID PROJECT		

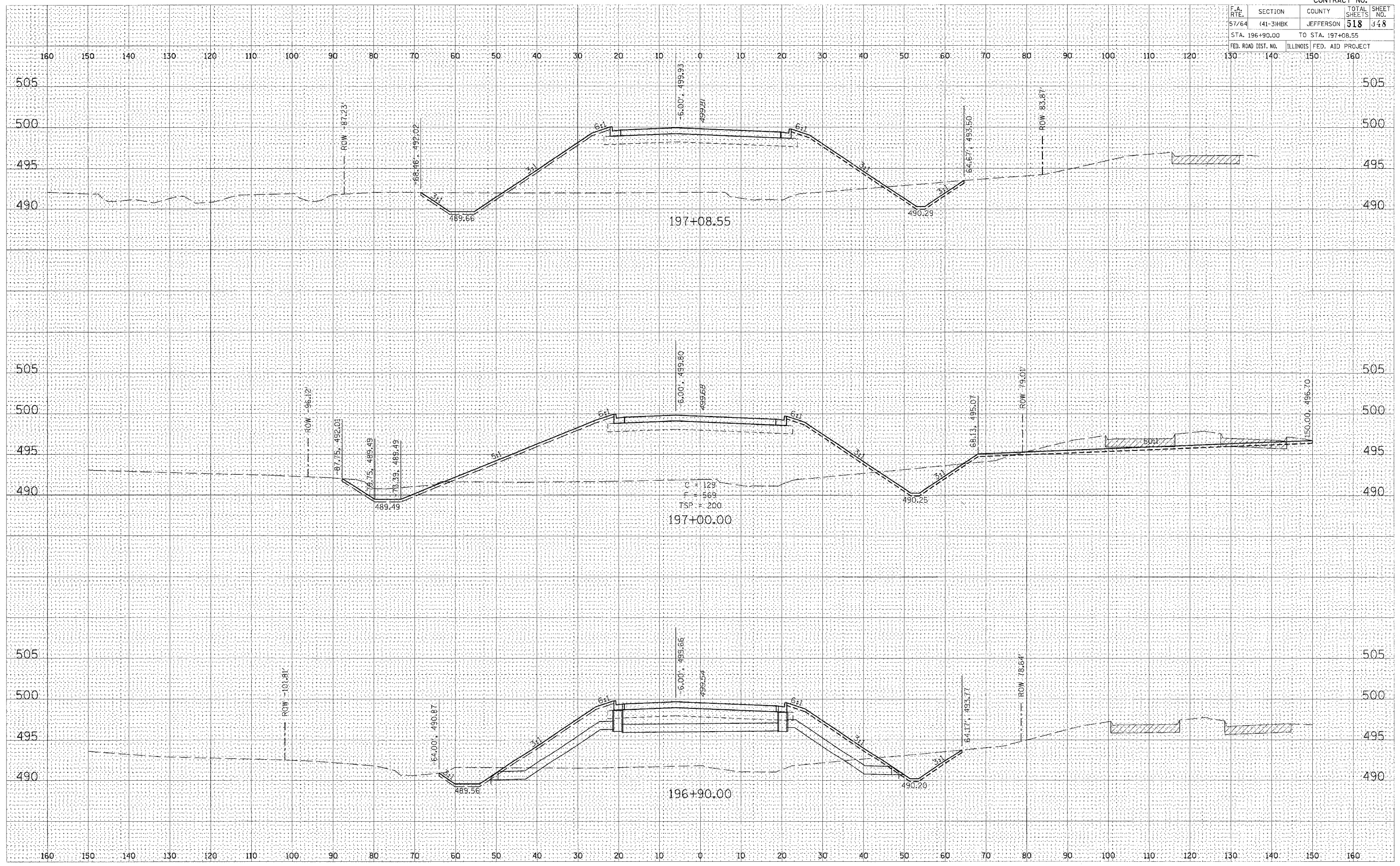
FINAL SURVEY	DATE
CHECKED	BY
PLOTTED	DATE
TEMPLATE	
NOTE BOOK	
AREAS	
CHECKED	

ORIGINAL SURVEY	DATE
CHECKED	BY
PLOTTED	DATE
TEMPLATE	
AREAS	
CHECKED	

PLOT DATE = 03/21/2007 06:20 AM
 FILE NAME = I:\98\john\982193\wood\housAc\194-195.dwg
 PLOT SCALE = 1/8" = 100'-0"
 USER NAME = Kac



CONTRACT NO.				
F.A. RTE.	SECTION	COUNTY	TOTAL SHEETS	SHEET NO.
57/64	41-3HBK	JEFFERSON	518	348
STA. 196+90.00		TO STA. 197+08.55		
FED. ROAD DIST. NO. ILLINOIS FED. AID PROJECT				



FINAL SURVEY	DATE
BY	
NO.	

ORIGINAL SURVEY	DATE
BY	
NO.	

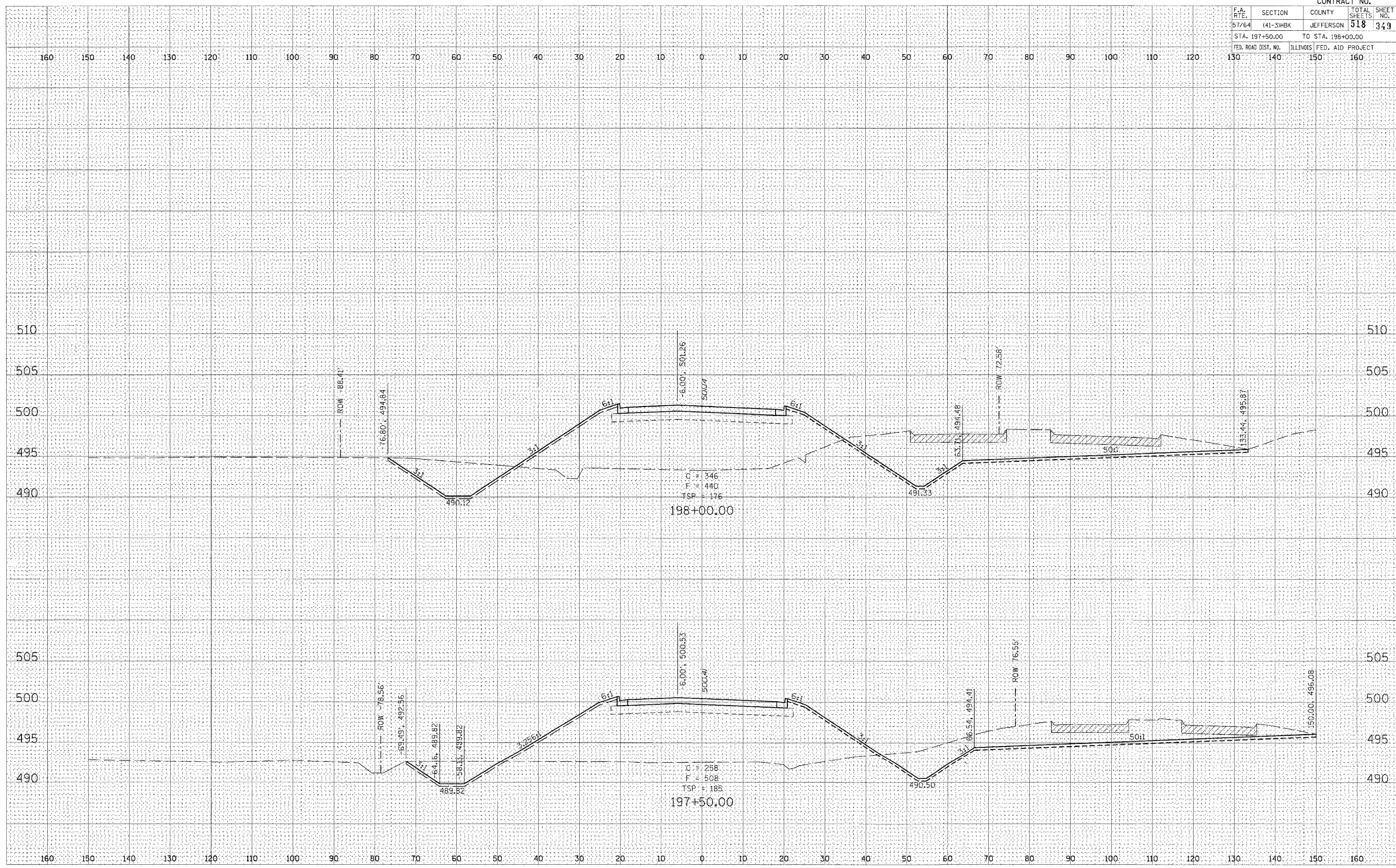
PLOT DATE = 03/21/2007 08:21 AM
 FILE NAME = h:\98_jba\98a2011a\road\sheet\c\197+08.55.dwg
 PLOT SCALE = 08.0000 / IN.
 USER NAME = jba

CONTRACT NO.				
F.A. RTE.	SECTION	COUNTY	TOTAL SHEETS	SHEET NO.
57/64	(41-3)HBK	JEFFERSON	518	349
STA. 197+50.00		TO STA. 198+00.00		
FED. ROAD DIST. NO.		ILLINOIS FED. AID PROJECT		

FINAL SURVEY	BY	DATE
REVISIONS		
NOTED		
PLOTTED		
TEMPLATE		
AREAS		
CHECKED		

ORIGINAL SURVEY	BY	DATE
REVISIONS		
NOTED		
PLOTTED		
TEMPLATE		
AREAS		
CHECKED		

PLOT DATE = 03/21/2007 06:21 AM
 FILE NAME = s:\98jobs\98a201\98a201.dwg
 PLOT SCALE = 1/8" = 100'
 USER NAME = jst

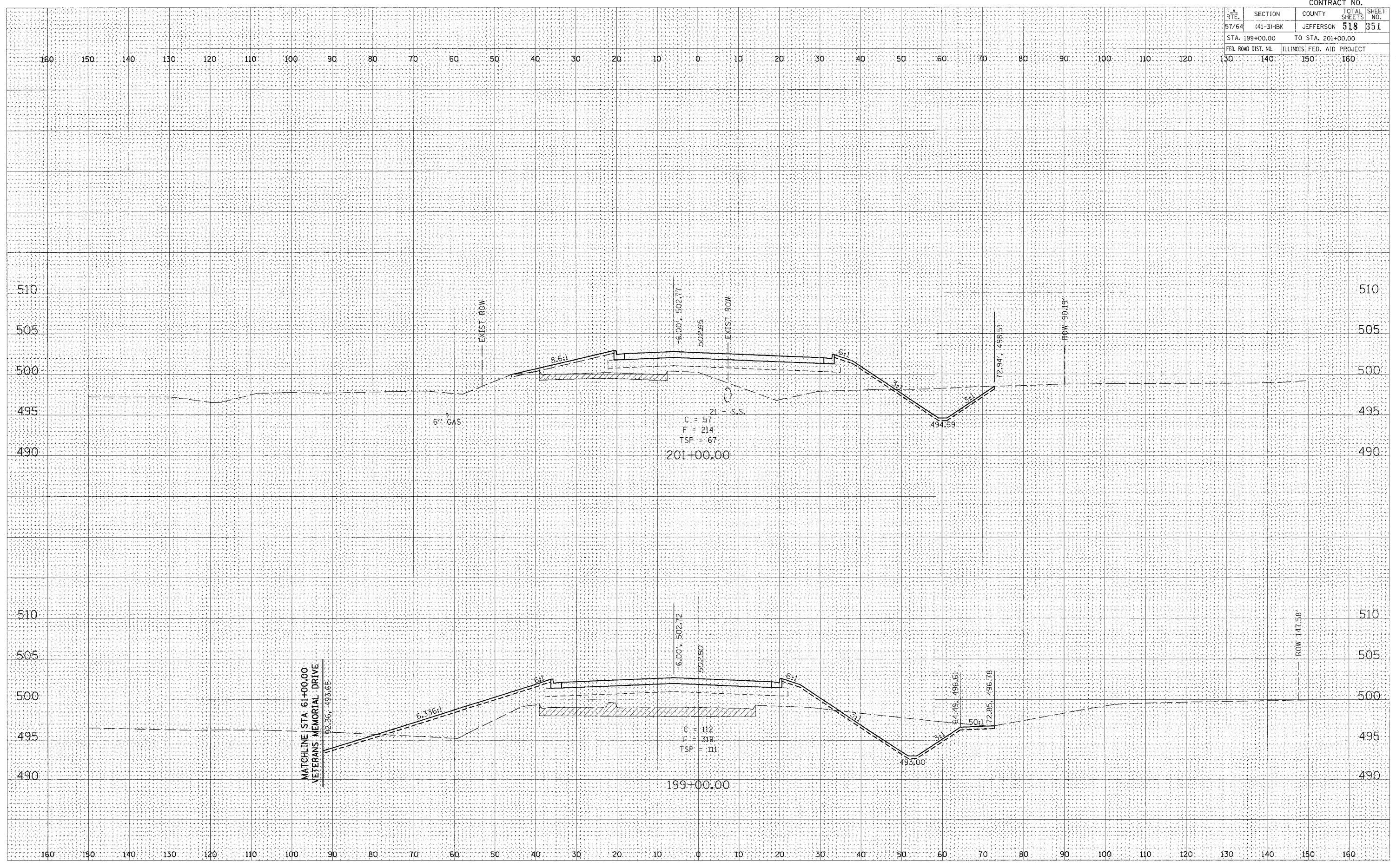


CONTRACT NO.				
F.A. RTE.	SECTION	COUNTY	TOTAL SHEETS	SHEET NO.
57/64	(41-3)HBK	JEFFERSON	518	351
STA. 199+00.00		TO STA. 201+00.00		
FED. ROAD DIST. NO.		ILLINOIS FED. AID PROJECT		

FINAL SURVEY	SURVEYED	BY	DATE
NOTE BOOK	TEMPLATE		
AREAS	AREAS CHECKED		

ORIGINAL SURVEY	SURVEYED	BY	DATE
NOTE BOOK	TEMPLATE		
AREAS	AREAS CHECKED		

PLOT DATE = 03/21/2007 08:21 AM
 FILE NAME = s:\98jobs\9820170\road\sheet\41-3\41-351.dwg
 PLOT SCALE = 1/8" = 100'
 USER NAME = kot

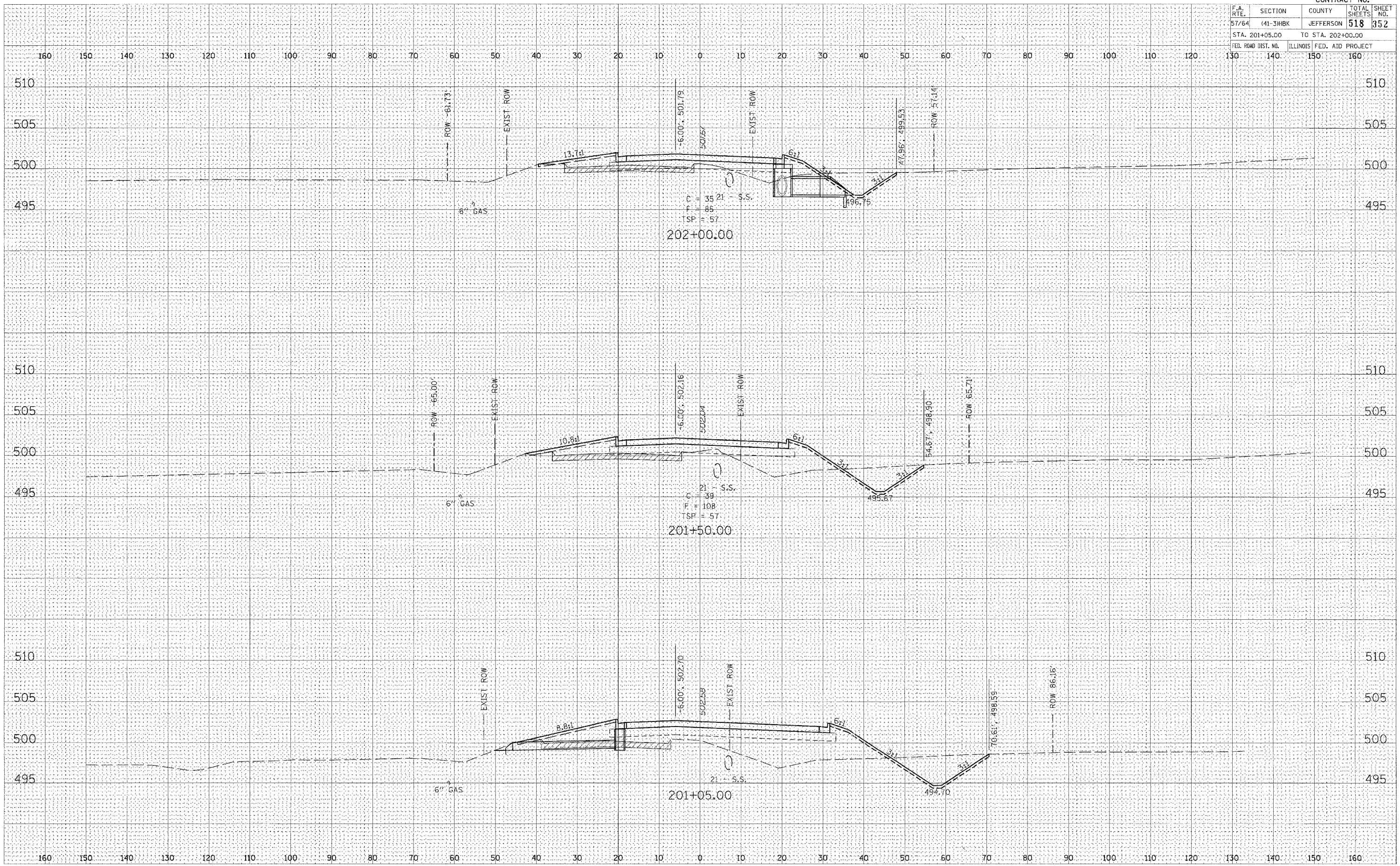


CONTRACT NO.				
F.A. RTE.	SECTION	COUNTY	TOTAL SHEETS	SHEET NO.
57/64	(41-3)HBK	JEFFERSON	518	352
STA. 201+05.00		TO STA. 202+00.00		
FED. ROAD DIST. NO.	ILLINOIS	FED. AID PROJECT		

FINAL SURVEY	DATE
BY	
NO.	
APPROVED	DATE
BY	
NO.	

ORIGINAL SURVEY	DATE
BY	
NO.	
APPROVED	DATE
BY	
NO.	

PLOT DATE = 05/21/2007, 05:21 AM
 PLOT SCALE = 10.0000 / IN.
 USER NAME = Krt

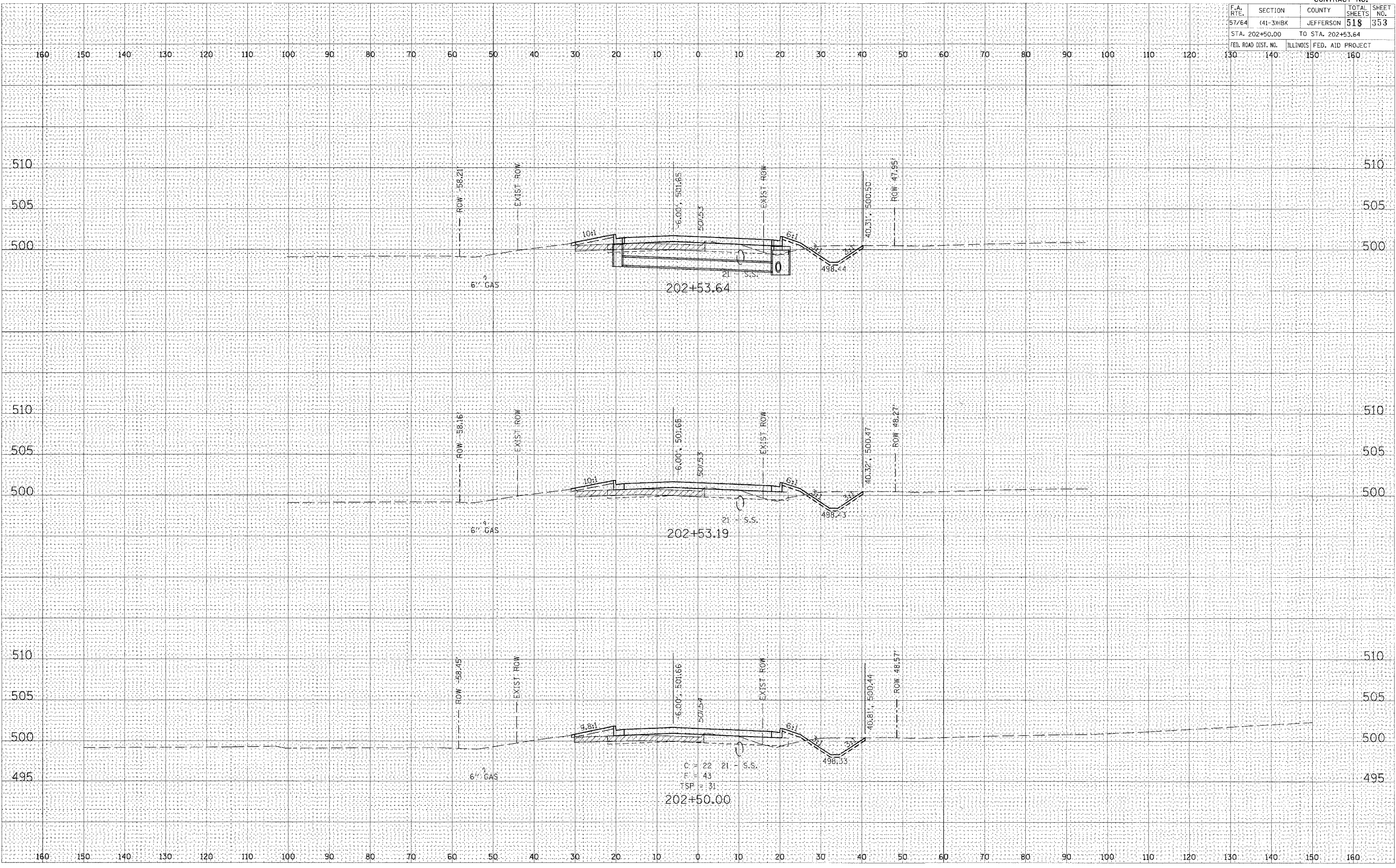


CONTRACT NO.			
F.A. RTE.	SECTION	COUNTY	TOTAL SHEETS NO.
57/64	(41-3)WBK	JEFFERSON	518 353
STA. 202+50.00		TO STA. 202+53.64	
FED. ROAD DIST. NO.	ILLINOIS FED. AID PROJECT		

FINAL SURVEY	BY	DATE
SURVEYED		
PLOTTED		
NOTE BOOK		
AREAS CHECKED		
NO.		

ORIGINAL SURVEY	BY	DATE
SURVEYED		
PLOTTED		
NOTE BOOK		
AREAS CHECKED		
NO.		

PLOT DATE = 8/21/2007 08:21 AM
 FILE NAME = I:\98_055\982018\root\dwg\1\182007.dwg
 PLOT SCALE = 1/8" = 10'
 USER NAME = ket

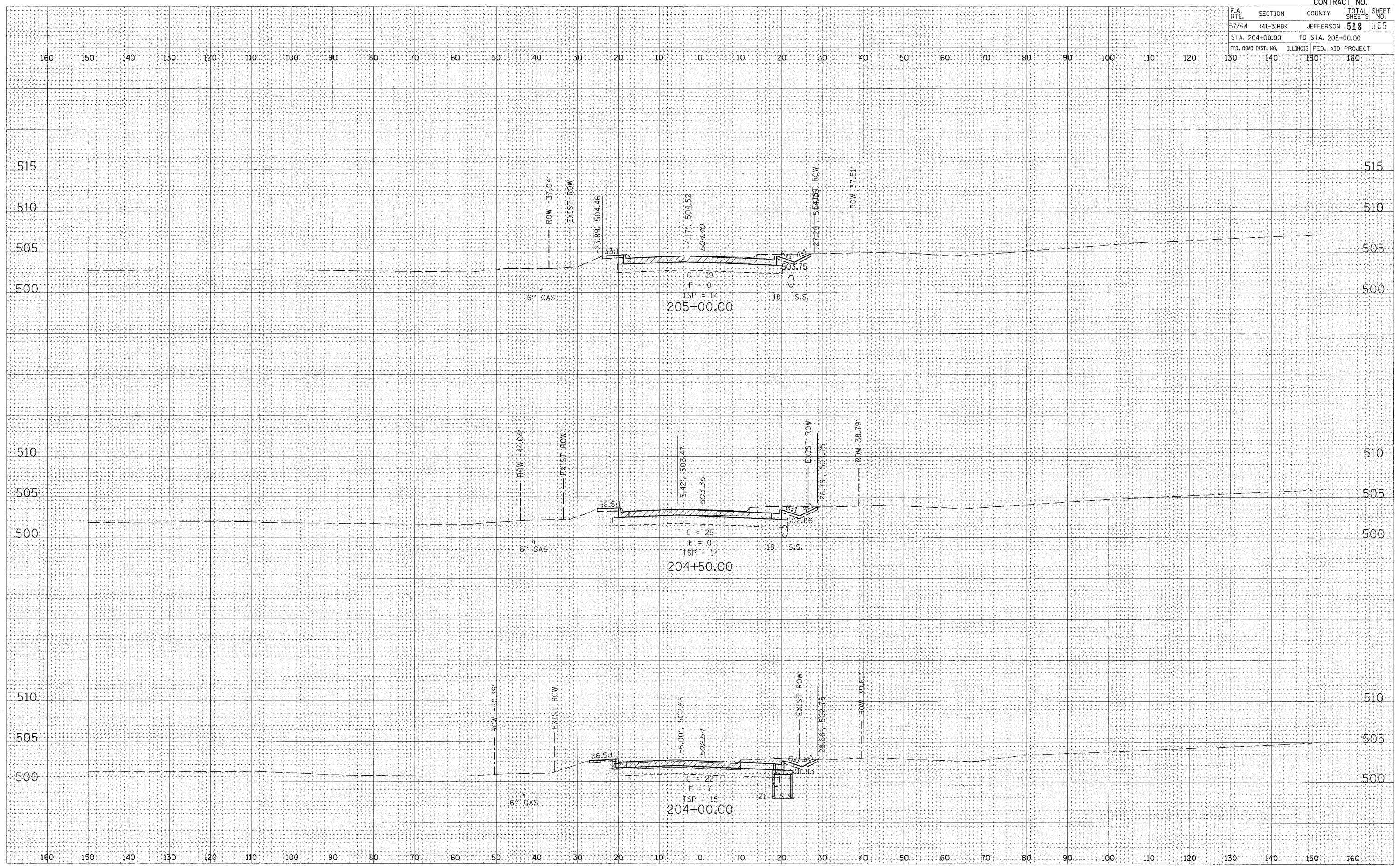


CONTRACT NO.				
F.A. RTE.	SECTION	COUNTY	TOTAL SHEETS	SHEET NO.
57/64	41-3HBK	JEFFERSON	518	J55
STA. 204+00.00		TO STA. 205+00.00		
FED. ROAD DIST. NO.	ILLINOIS	FED. AID PROJECT		

FINAL SURVEY	REVISION	DATE
NOTE BOOK	PLOTTED	
NO.	AREAS CHECKED	

ORIGINAL SURVEY	REVISION	DATE
NOTE BOOK	PLOTTED	
NO.	AREAS CHECKED	

PLOT DATE = 03/21/2007 09:21 AM
 FILE NAME = s:\98 jobs\982201\982201\road\sheet\c\42255R
 PLOT SCALE = 0.0000 / IN.
 USER NAME = APT

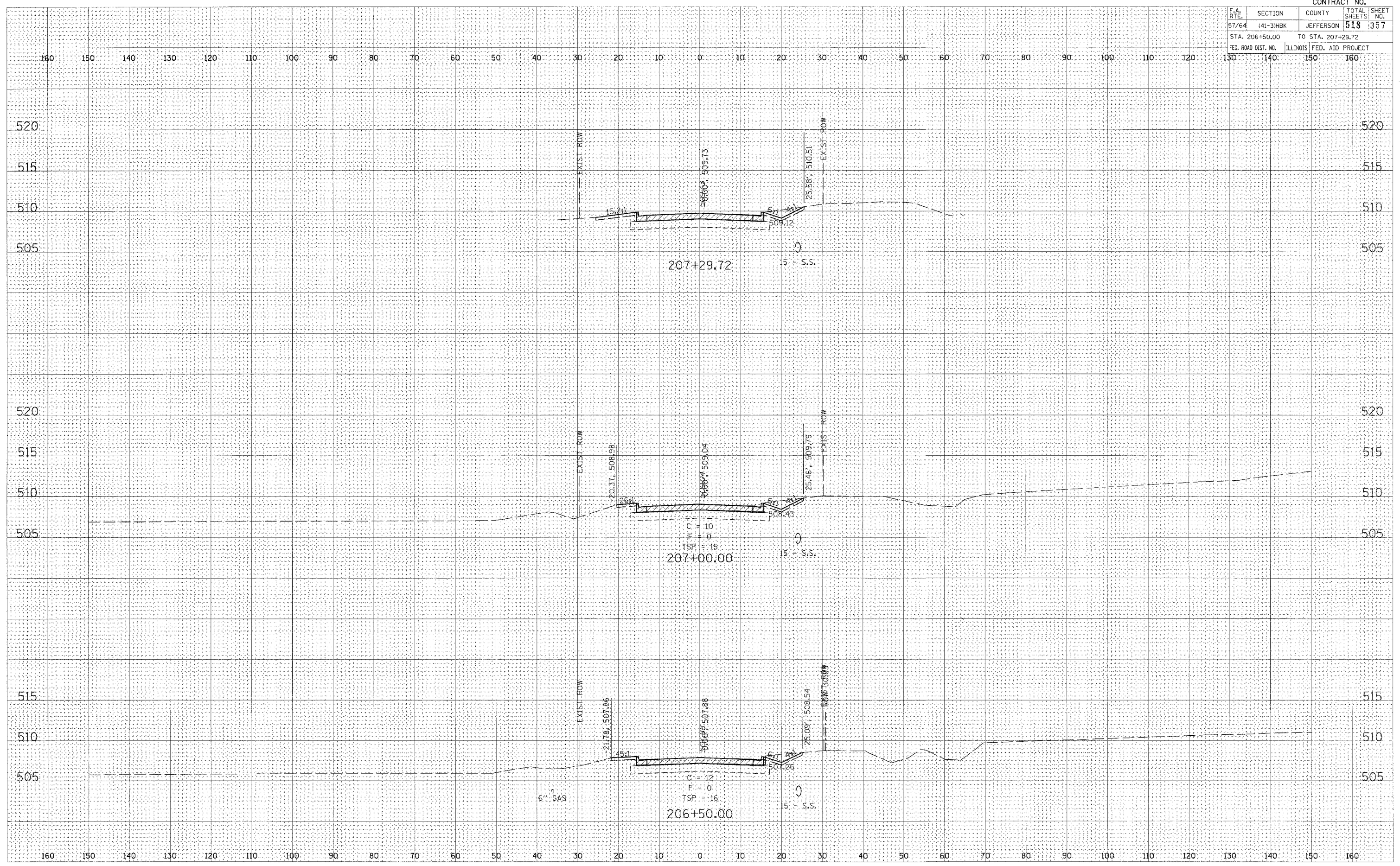


F.A. SECTION		COUNTY		TOTAL SHEET	
57/64	(41-3)HBK	JEFFERSON	518	357	
STA. 206+50.00		TO STA. 207+29.72			
FED. ROAD DIST. NO.	ILLINOIS	FED. AID PROJECT			

FINAL SURVEY
 SURVEYED BY
 DATE
 NOTE BOOK NO.
 AREAS CHECKED

ORIGINAL SURVEY
 SURVEYED BY
 DATE
 NOTE BOOK NO.
 AREAS CHECKED

PLOT DATE = 03/21/2007 09:52 AM
 FILE NAME = I:\18185\18185.dwg
 PLOT SCALE = 1/8" = 100'
 USER NAME = ksc

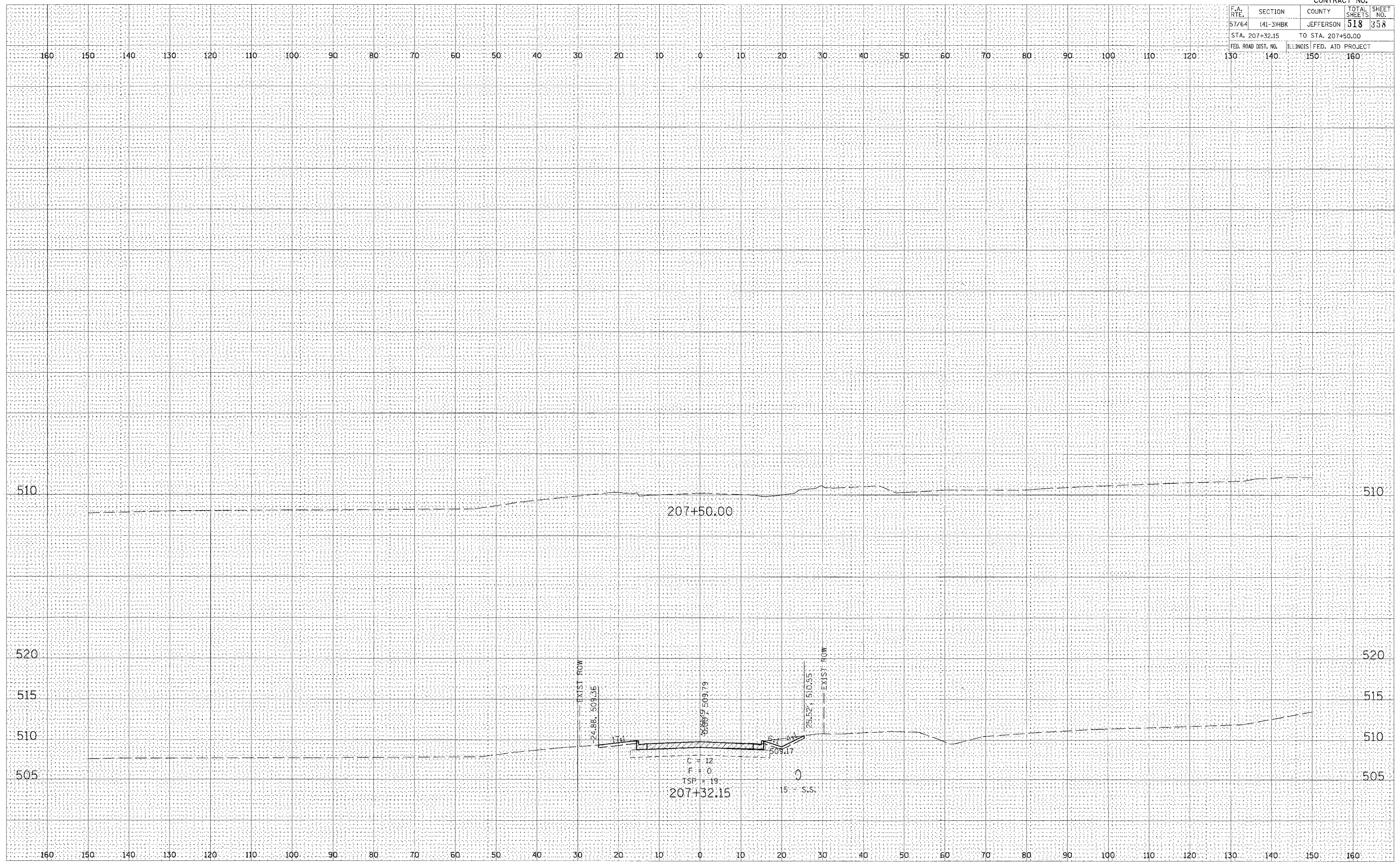


CONTRACT NO.			
F.A. RTE.	SECTION	COUNTY	TOTAL SHEETS
57/64	(41-3)HBK	JEFFERSON	518
STA. 207+32.15		TO STA. 207+50.00	
FED. ROAD DIST. NO.	ILLINOIS FED. AID PROJECT		

FINAL SURVEY	DATE
REVISIONS	BY
SCHEMATIC	
NOTED	
TEMPLATE	
AREAS	
CHECKED	

ORIGINAL SURVEY	DATE
REVISIONS	BY
SCHEMATIC	
NOTED	
TEMPLATE	
AREAS	
CHECKED	

PLOT DATE = 03/21/2007 06:21 AM
 FILE NAME = h:\98\job\980201\p\road\hba\c\42nd\42nd.dwg
 PLOT SCALE = 10.0000 / IN.
 USER NAME = KRC



F.A.I. RTE.	SECTION	COUNTY	TOTAL SHEETS	SHEET NO.
57/64	(41-3)HBK	JEFFERSON	518	359
STA. 301+50.00		TO STA. 302+00.00		
FED. ROAD DIST. NO.		ILLINOIS FED. AID PROJECT		

BY: _____ DATE: _____

FINAL SURVEY _____

NOTE BOOK _____

AREAS CHECKED _____

BY: _____ DATE: _____

ORIGINAL SURVEY _____

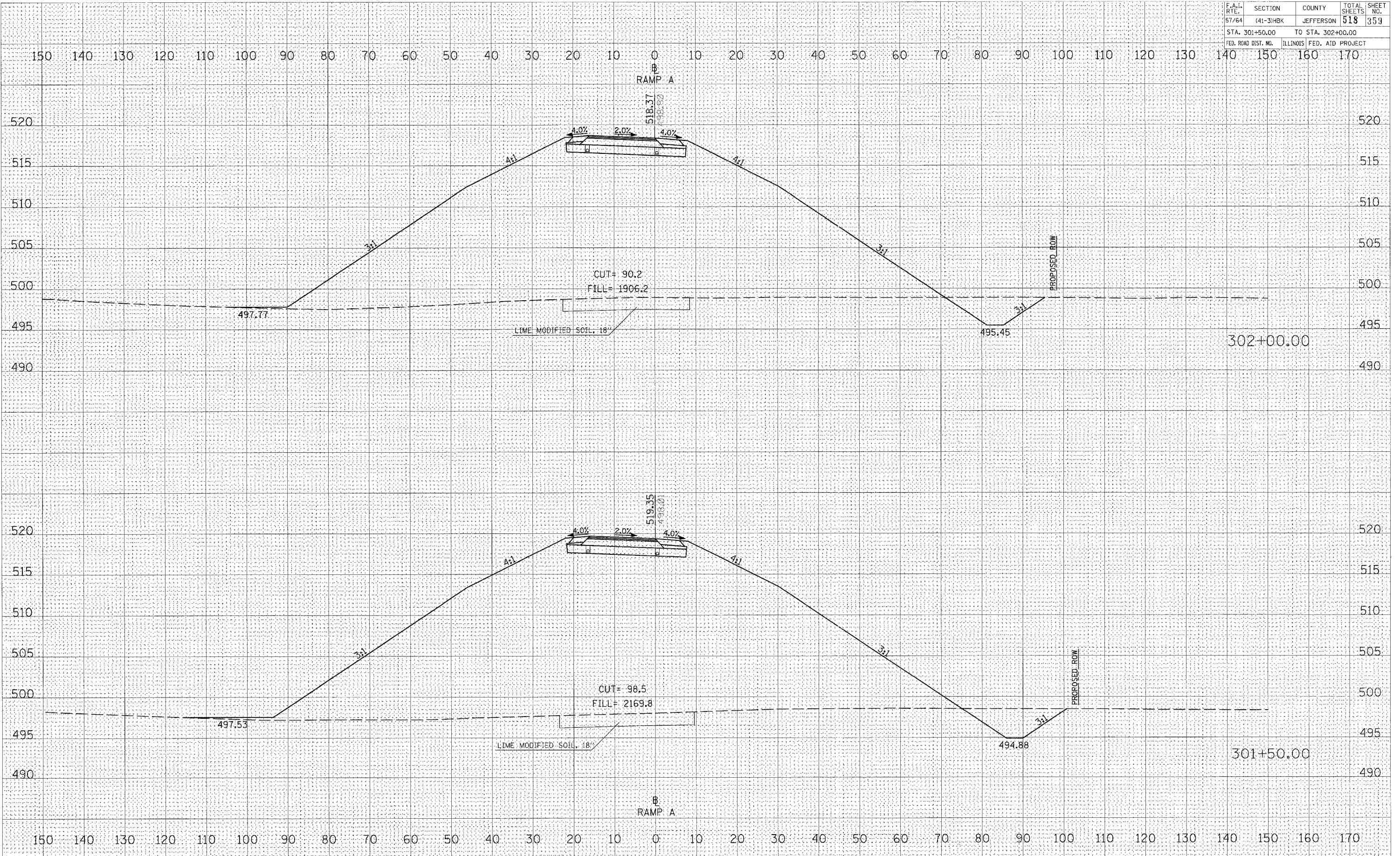
AREAS CHECKED _____

PLOT DATE = 08/25/2007 11:44 AM

FILE NAME = I:\SIB\Drawings\2007\DOT\98963\98963.dwg

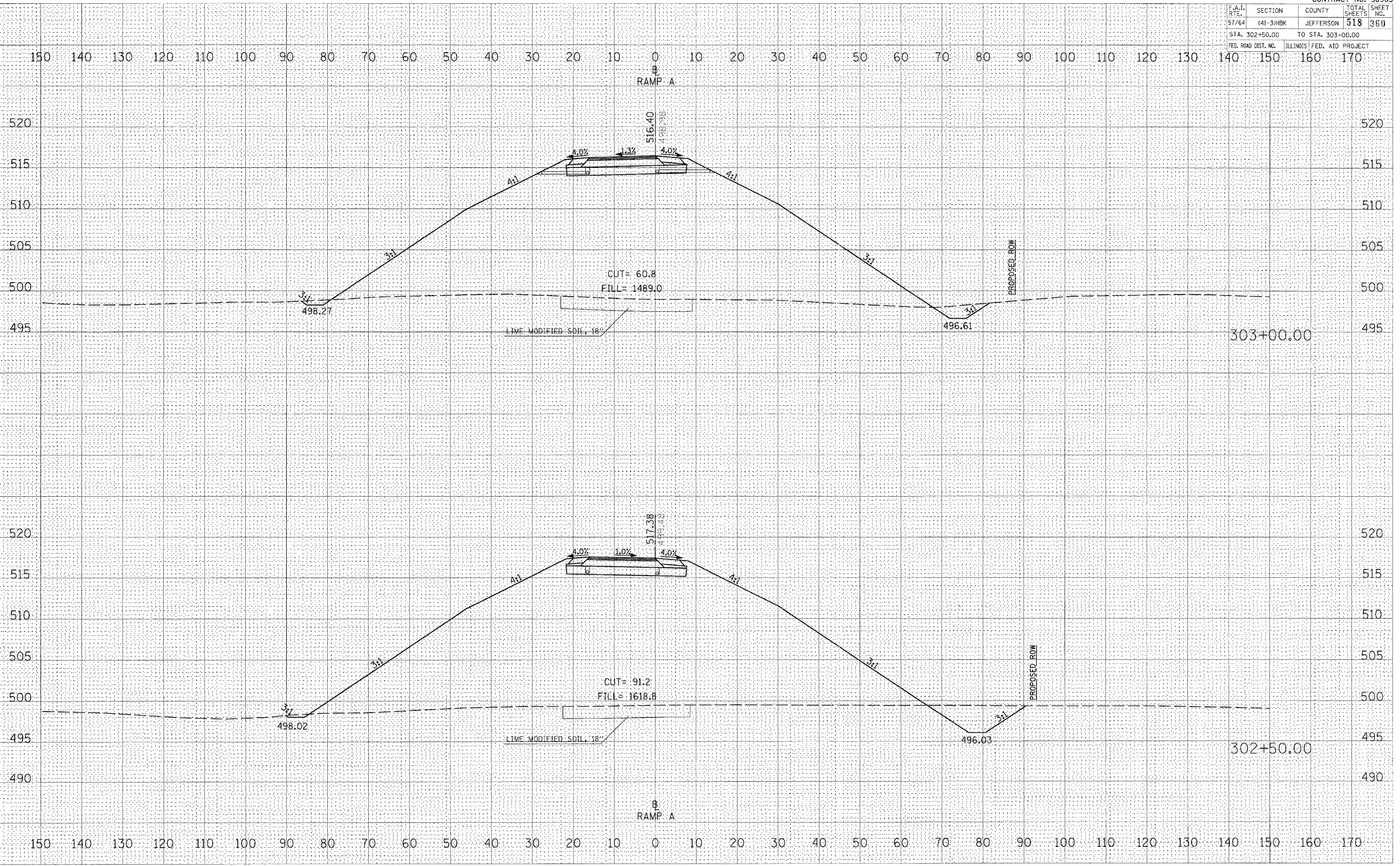
PLOT SCALE = 1/8" = 1' / IN.

USER NAME = Krt



CROSS SECTIONS - PROPOSED RAMP A

F.A.I. RTE.	SECTION	COUNTY	TOTAL SHEETS	SHEET NO.
57/64	(41-3)HBK	JEFFERSON	518	360
STA. 302+50.00		TO STA. 303+00.00		
FED. ROAD DIST. NO.		ILLINOIS FED. AID PROJECT		



DATE	
BY	
DESIGNED	
SURVEY	
NOTE BOOK	
TEMPLATE	
AREAS CHECKED	
NO.	

DATE	
BY	
DESIGNED	
SURVEY	
NOTE BOOK	
TEMPLATE	
AREAS CHECKED	
NO.	

PLOT DATE = 03/22/2007 11:44 AM
 FILE NAME = I:\18\proj\98963\201\A\1DOT RAMP A\B\CROSS SECTION\B\CROSS SECTION.PLT
 PLOT SCALE = 1/8" = 1'-0"
 USER NAME = KBT

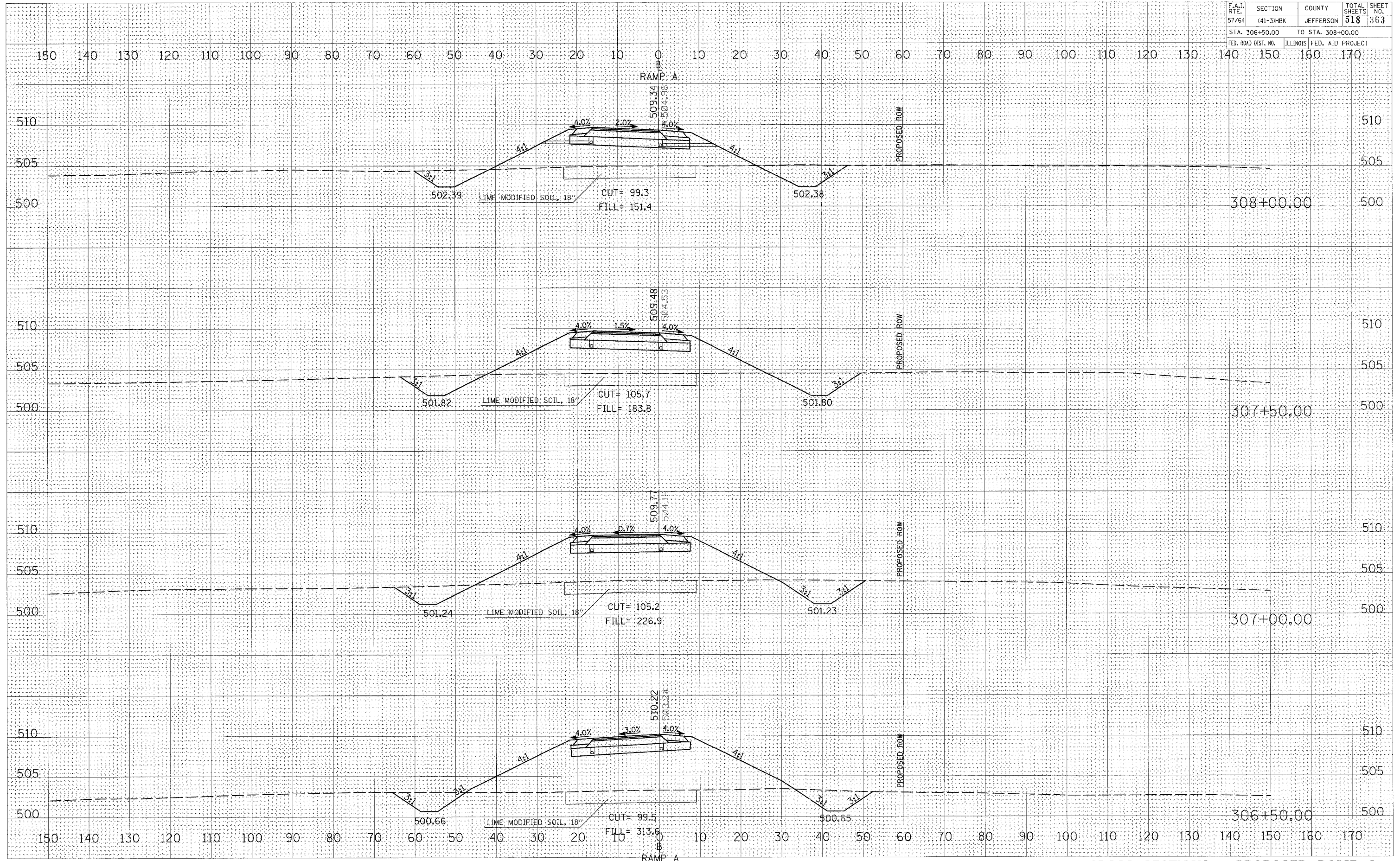
CROSS SECTIONS - PROPOSED RAMP A

F.A.L. RTE.	SECTION	COUNTY	TOTAL SHEETS	SHEET NO.
57/64	(41-3)HBK	JEFFERSON	518	363
STA. 306+50.00		TO STA. 308+00.00		
FED. ROAD DIST. NO.		ILLINOIS FED. AID PROJECT		

DATE	
BY	
REVISION	
PLOTTED	
NOTE BOOK	
AREAS CHECKED	

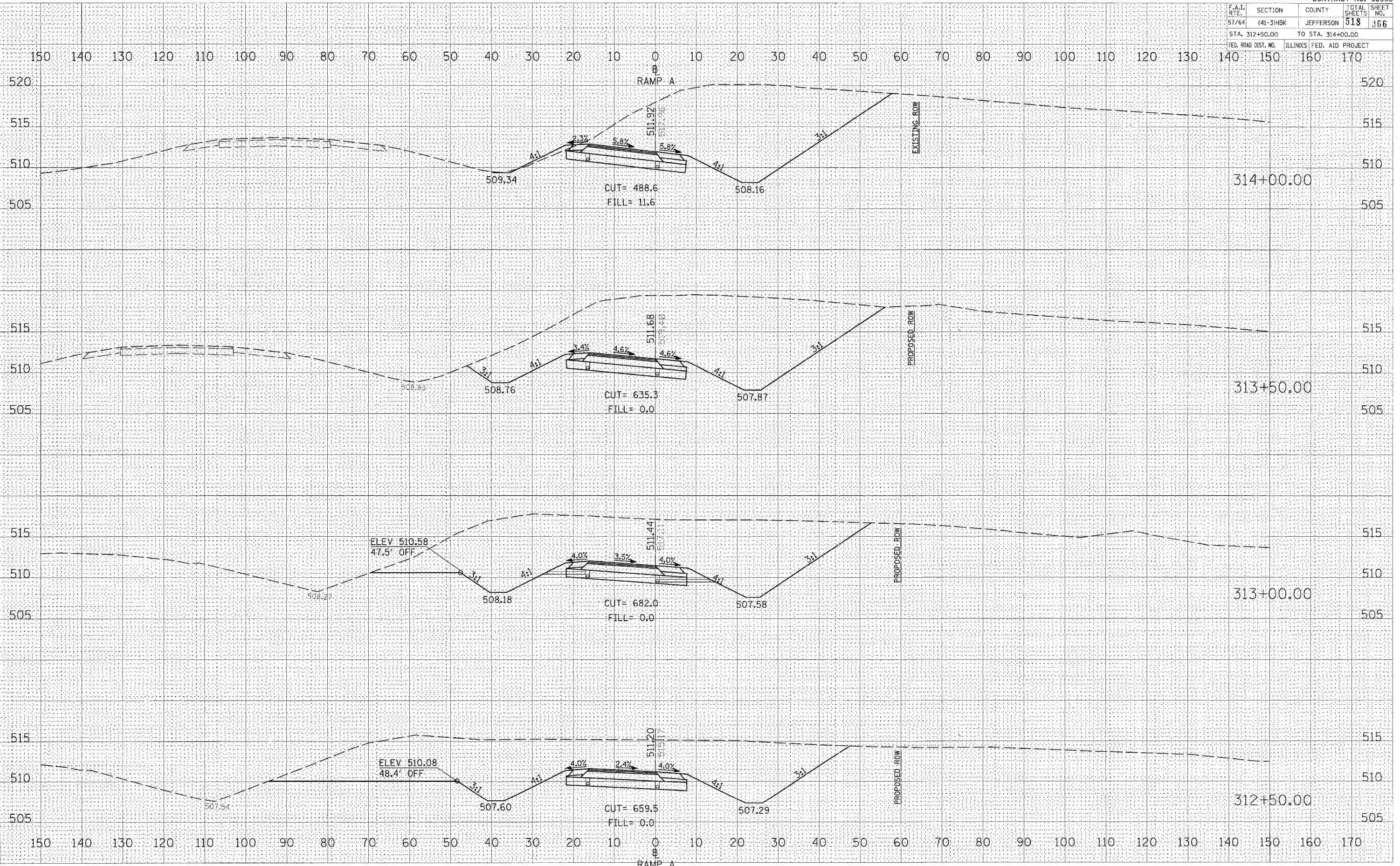
DATE	
BY	
REVISION	
PLOTTED	
NOTE BOOK	
AREAS CHECKED	

PLOT DATE = 03/22/2007 11:45 AM
 FILE NAME = I:\18\jss\982619a\DOT RAMP A\DOT RAMP A.dwg
 PLOT SCALE = 1/8"=1'-0"
 USER NAME = ket



CROSS SECTIONS - PROPOSED RAMP A

F.A.I. RTE.	SECTION	COUNTY	TOTAL SHEETS	SHEET NO.
57/64	(41-3)HBK	JEFFERSON	518	366
STA. 312+50.00		TO STA. 314+00.00		
FED. ROAD DIST. NO.		ILLINOIS FED. AID PROJECT		



DATE: _____
 BY: _____
 SURVEYED: _____
 FINAL SURVEY: _____
 NOTE BOOK: _____
 TEMPLATE: _____
 AREAS CHECKED: _____

DATE: _____
 BY: _____
 ORIGINAL SURVEY: _____
 SURVEYED: _____
 NOTE BOOK: _____
 TEMPLATE: _____
 AREAS CHECKED: _____

PLOT DATE = 03/22/2007 11:45 AM
 FILE NAME = I:\18 jobs\98963\18A\DOT RAMP A\PROPOSED.RAMP A.DWG
 PLOT SCALE = 1/4" = 100'-0"
 USER NAME =

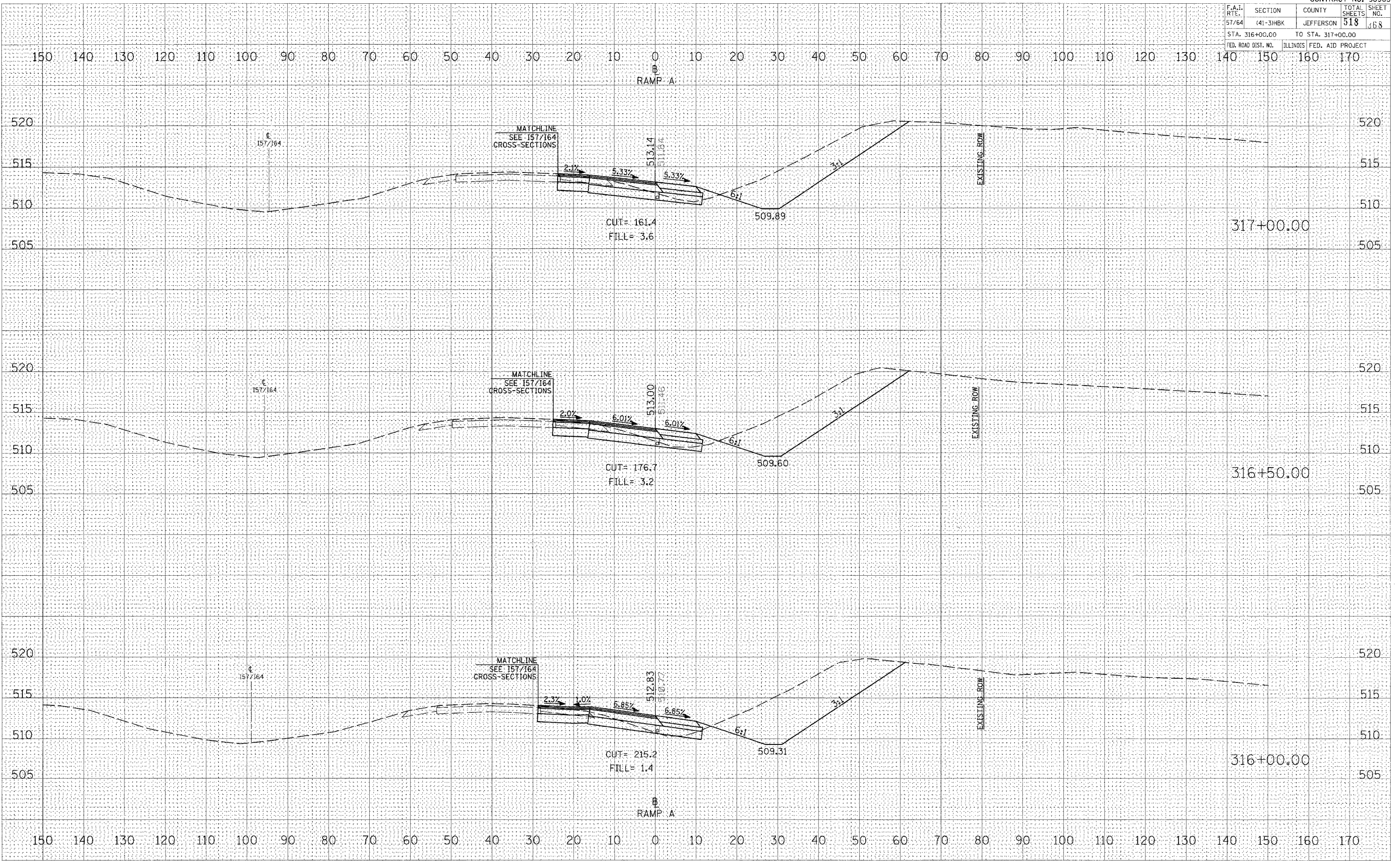
CROSS SECTIONS - PROPOSED RAMP A

F.A.I. RTE.	SECTION	COUNTY	TOTAL SHEETS	SHEET NO.
57/64	(41-3)HBK	JEFFERSON	518	168
STA. 316+00.00		TO STA. 317+00.00		
FED. ROAD DIST. NO.		ILLINOIS FED. AID PROJECT		

DATE	
BY	
FINAL SURVEY	
PLOTTED	
NOTE BOOK	
AREAS CHECKED	
NO.	

DATE	
BY	
ORIGINAL SURVEY	
PLOTTED	
NOTE BOOK	
AREAS CHECKED	
NO.	

PLOT DATE = 05/22/2007 11:45 AM
 FILE NAME = I:\98963\98963\DOT RAMP\A\DOT RAMP A.DWG
 PLOT SCALE = 18.0000 / IN.
 USER NAME = Kcs



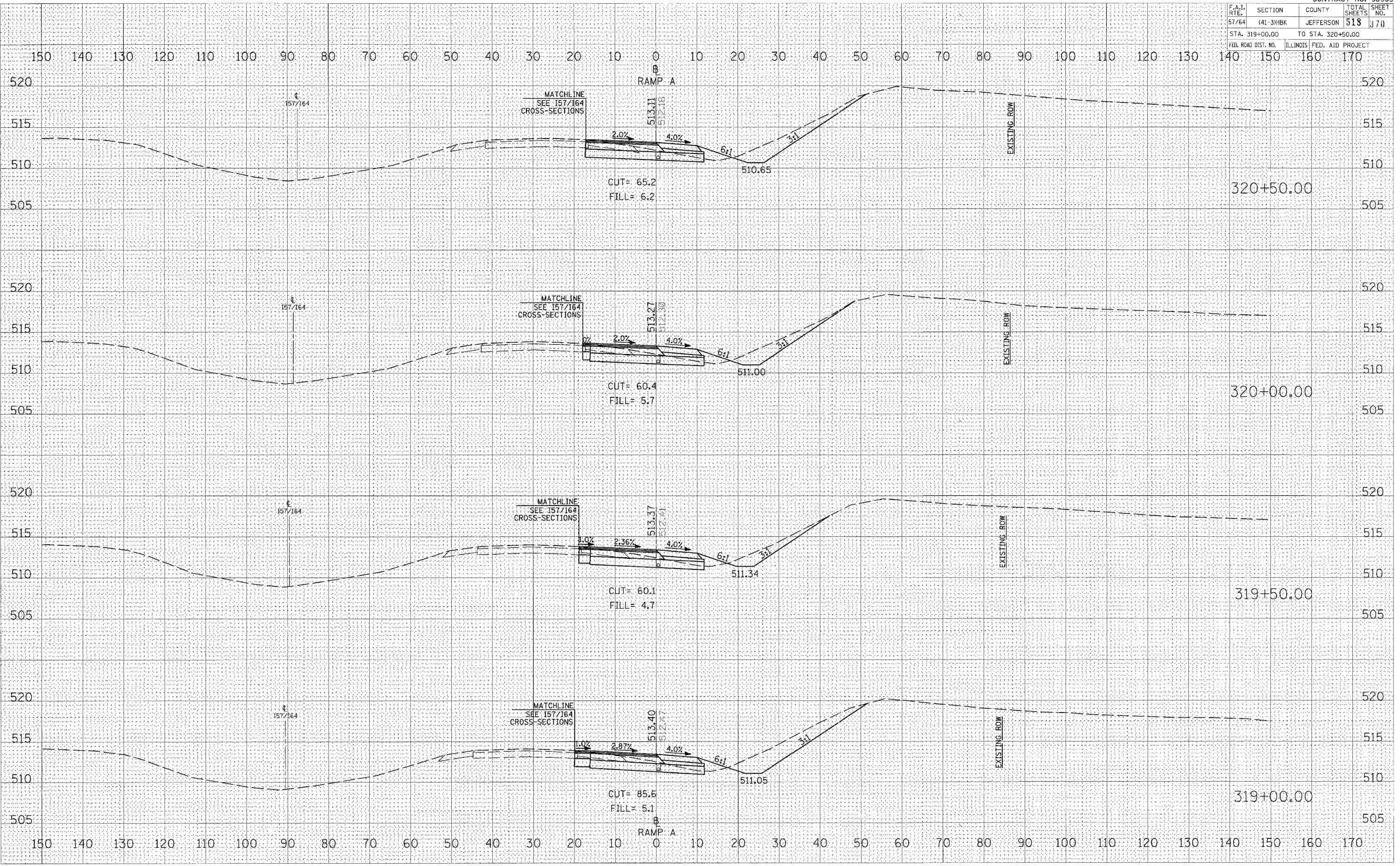
CROSS SECTIONS - PROPOSED RAMP A

F.A.I. RTE.	SECTION	COUNTY	TOTAL SHEETS	SHEET NO.
57/64	(41-3)HBK	JEFFERSON	518	370
STA. 319+00.00		TO STA. 320+50.00		
FED. ROAD DIST. NO.		ILLINOIS FED. AID PROJECT		

DATE	
BY	
NO.	
ORIGINAL SURVEY	
DATE	
BY	
NO.	
FINAL SURVEY	
DATE	
BY	
NO.	

DATE	
BY	
NO.	
ORIGINAL SURVEY	
DATE	
BY	
NO.	
FINAL SURVEY	
DATE	
BY	
NO.	

PLOT DATE = 02/23/2007 11:45 AM
 FILE NAME = I:\98963\98963\98963\DOT_RAMP_A\DOT_RAMP_A.dwg
 PLOT SCALE = 1/8" = 100'
 USER NAME = Kat



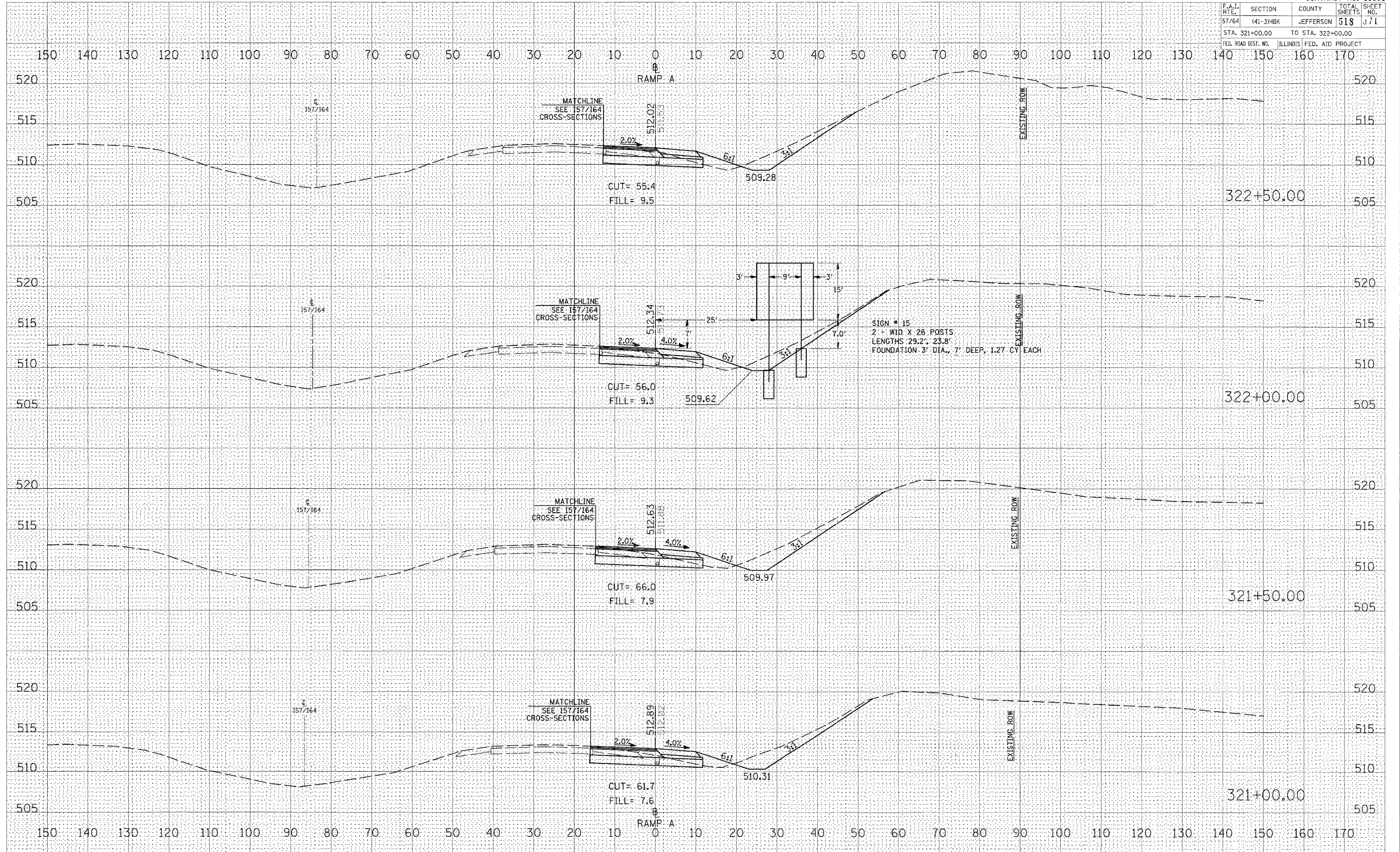
CROSS SECTIONS - PROPOSED RAMP A

F.A.I. RTE.	SECTION	COUNTY	TOTAL SHEET NO.
57/64	41-3HKB	JEFFERSON	518
STA. 321+00.00		TO STA. 322+00.00	
FED. ROAD DIST. NO. ILLINOIS FED. AID PROJECT			

DATE	
BY	
REVISIONS	
1. SURVEYED	
2. PLOTTED	
3. CHECKED	
4. APPROVED	
5. ASSESSED	
6. NOTED	
7. AREAS CHECKED	
8. NO.	

DATE	
BY	
REVISIONS	
1. SURVEYED	
2. PLOTTED	
3. CHECKED	
4. APPROVED	
5. ASSESSED	
6. NOTED	
7. AREAS CHECKED	
8. NO.	

PLOT DATE = 05/25/2007 11:45 AM
 FILE NAME = I:\98963\98963\98963\DOT RAMP\57-3HKB\98963.dwg
 PLOT SCALE = 1/8" = 1' / IN.
 USER NAME = kcs



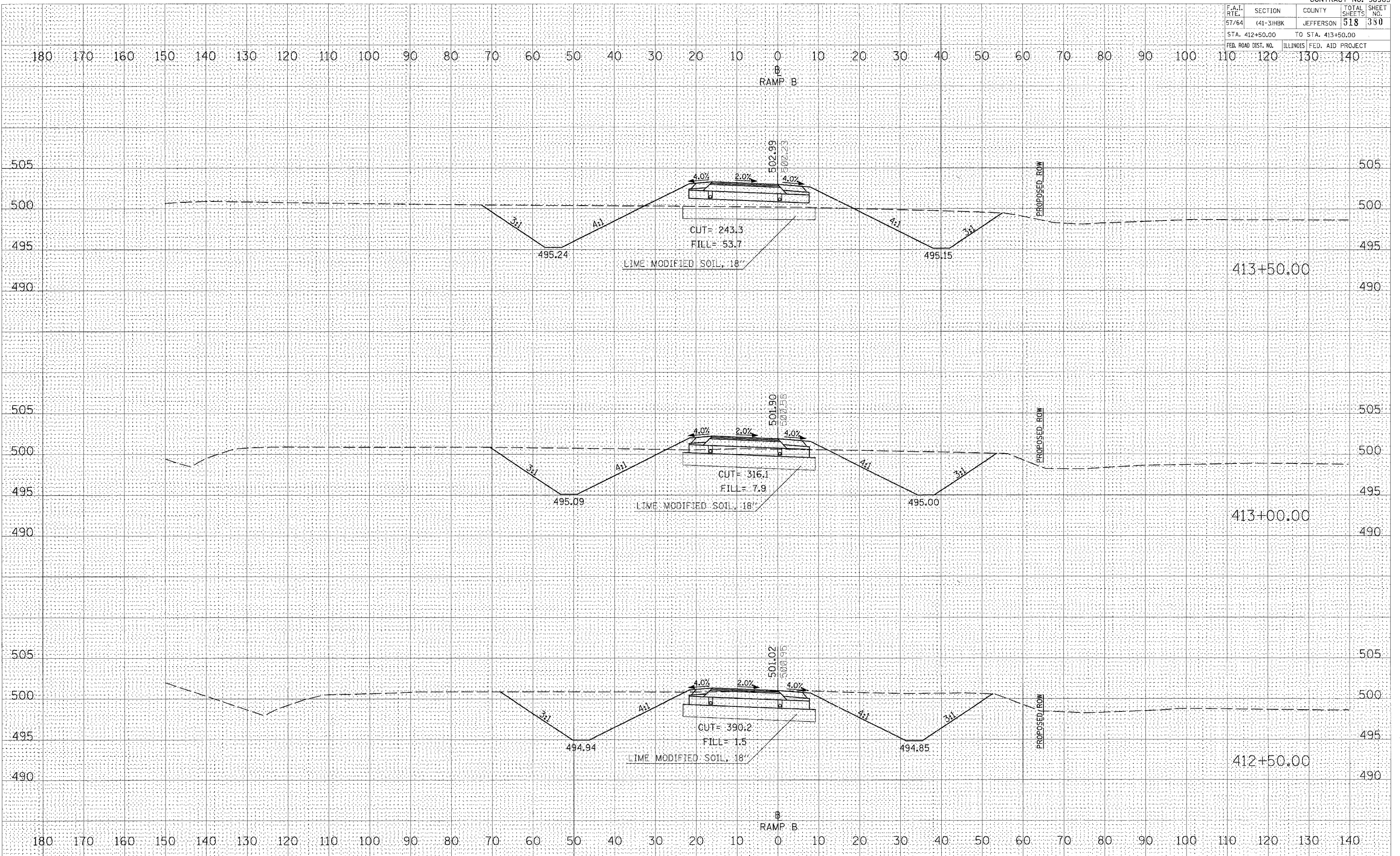
CROSS SECTIONS - PROPOSED RAMP A

F.A.I. RTE.	SECTION	COUNTY	TOTAL SHEETS
57/64	(41-3)HBK	JEFFERSON	518
STA. 412+50.00		TO STA. 413+50.00	
FED. ROAD DIST. NO.		ILLINOIS FED. AID PROJECT	

DATE	BY
DATE	BY
DATE	BY
DATE	BY
DATE	BY

DATE	BY
DATE	BY
DATE	BY
DATE	BY
DATE	BY

PLOT DATE = 05/27/2007 11:45 AM
 FILE NAME = I:\98\98963\41250\15001 RAMPS\PROPOSED.RAS
 PLOT SCALE = 1/8" = 100' / IN.
 USER NAME = KCT



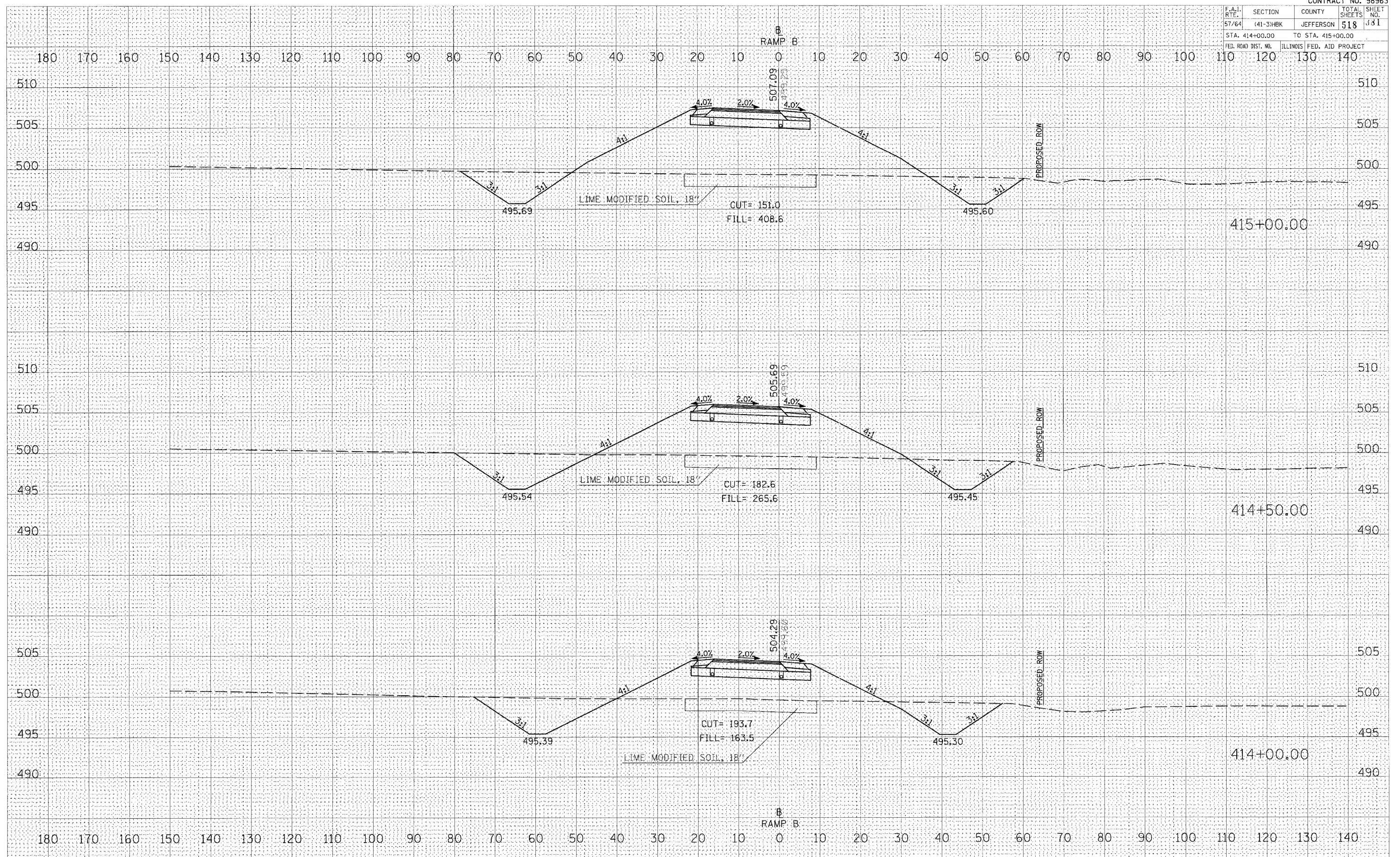
CROSS SECTIONS - PROPOSED RAMP B

F.A.I. RTE.	SECTION	COUNTY	TOTAL SHEETS	SHEET NO.
57/64	41-3HKB	JEFFERSON	518	331
STA. 414+00.00		TO STA. 415+00.00		
FED. ROAD DIST. NO.	ILLINOIS	FED. AID PROJECT		

FINAL SURVEY	DATE
SURVEYED	BY
TEMPLATE	
NOTE BOOK	
AREAS CHECKED	
MS.	

ORIGINAL SURVEY	DATE
SURVEYED	BY
TEMPLATE	
NOTE BOOK	
AREAS CHECKED	
MS.	

PLOT DATE = 03/22/2007 11:45 AM
 FILE NAME = H:\818\pba\18a\210a\DOT RAMP B\Proposed Ramp
 PLOT SCALE = 1/8" = 10' / IN.
 USER NAME = kate



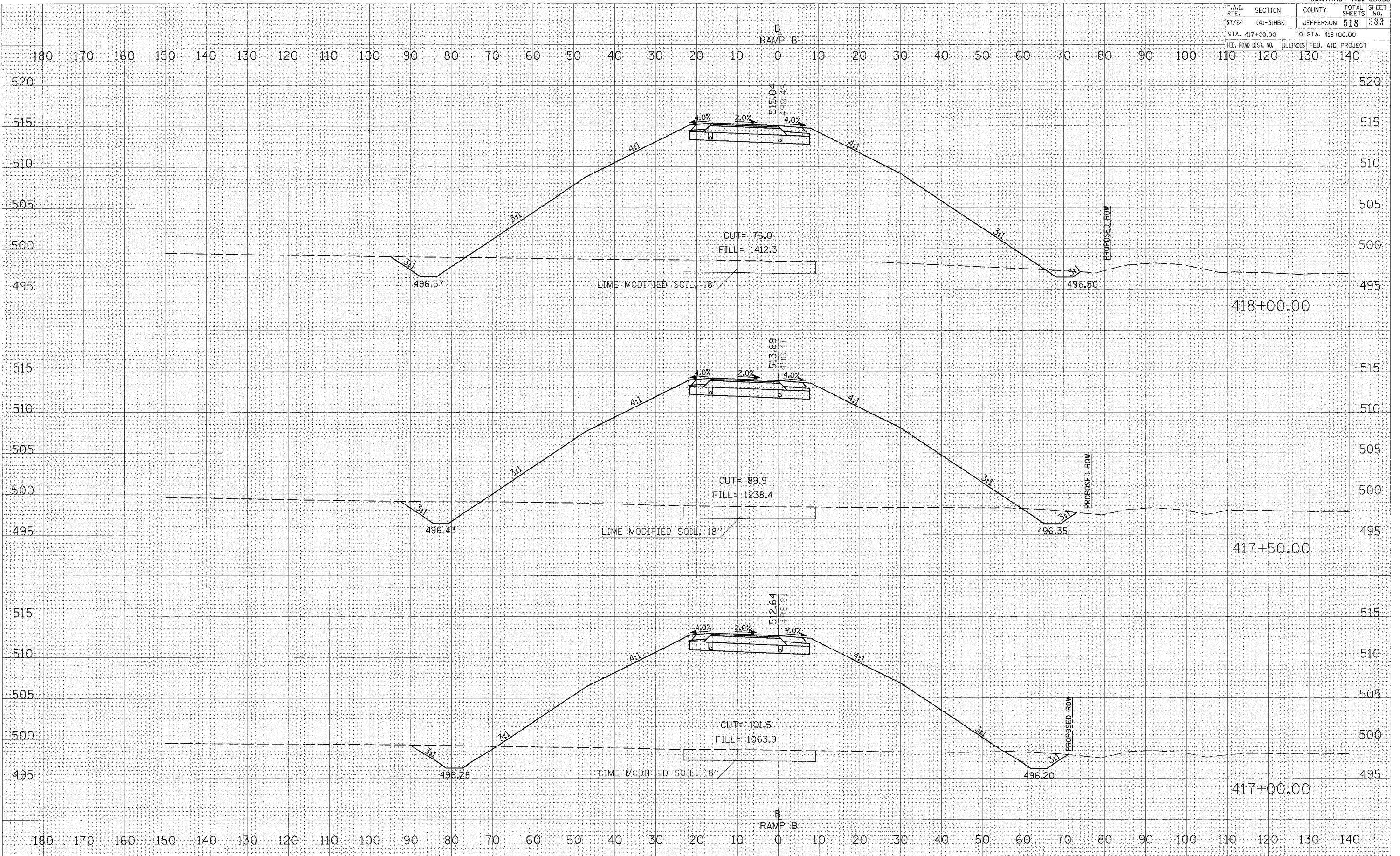
CROSS SECTIONS - PROPOSED RAMP B

F.A.I. RTE.	SECTION	COUNTY	TOTAL SHEETS	SHEET NO.
57/64	141-316K	JEFFERSON	518	383
STA. 417+00.00 TO STA. 418+00.00				
FED. ROAD DIST. NO.		ILLINOIS FED. AID PROJECT		

DATE	
BY	
FINAL SURVEY	
PLOTTED	
NOTE BOOK	
AREAS CHECKED	
NO.	

DATE	
BY	
ORIGINAL SURVEY	
PLOTTED	
NOTE BOOK	
AREAS CHECKED	
NO.	

PLOT DATE = 05/20/2007 11:45 AM
 FILE NAME = D:\810000\810000\DOT ROWS\PROPOSED.RAMP.B.dwg
 PLOT SCALE = 18.0000 / IN.
 USER NAME = Kcs



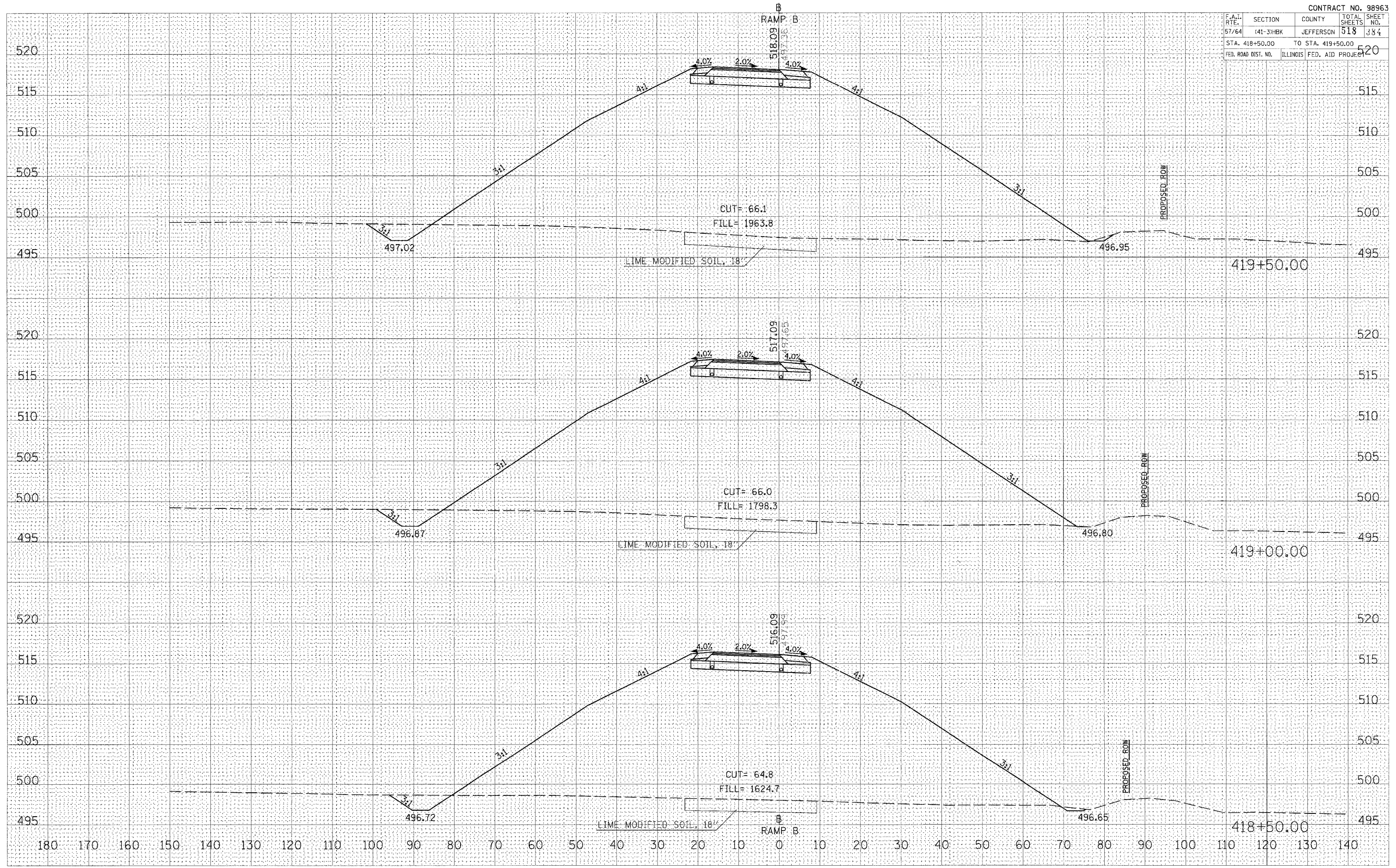
CROSS SECTIONS - PROPOSED RAMP B

F.A.I. RTE.	SECTION	COUNTY	TOTAL SHEETS	SHEET NO.
57/64	441-31HBK	JEFFERSON	518	384
STA. 418+50.00		TO STA. 419+50.00		520
FED. ROAD DIST. NO.		ILLINOIS	FED. AID PROJECT	

DATE	
BY	
NO.	
FINAL SURVEY	
SAVED	
NOTE BOOK	
TEMPLATE	
AREAS CHECKED	

DATE	
BY	
NO.	
ORIGINAL SURVEY	
SAVED	
NOTE BOOK	
TEMPLATE	
AREAS CHECKED	

PLOT DATE = 03/23/2007 11:45 AM
 FILE NAME = I:\18_00a\98a281\DOT RAMP\B\PROPOSED.RAMP
 PLOT SCALE = 1/4" = 100'-00" / IN.
 USER NAME = KAT



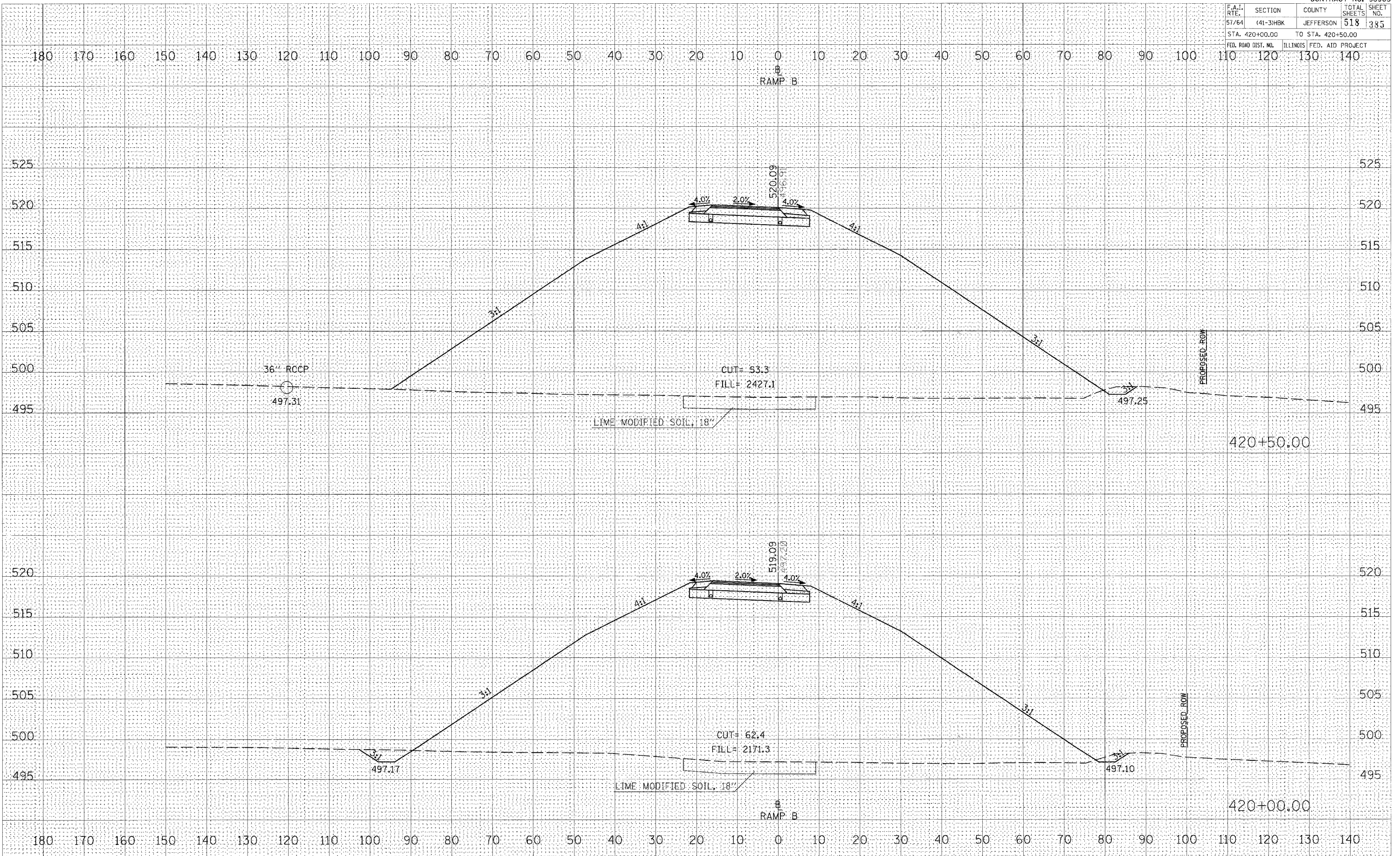
CROSS SECTIONS - PROPOSED RAMP B

F.A.I. RTE.	SECTION	COUNTY	TOTAL SHEETS	SHEET NO.
57/64	(41-3)HBK	JEFFERSON	518	385
STA. 420+00.00		TO STA. 420+50.00		
FED. ROAD DIST. NO.		ILLINOIS FED. AID PROJECT		

DATE	
BY	
FINAL SURVEY	
PLOTTED DATE	
NOTE BOOK	
AREAS CHECKED	
NO.	

DATE	
BY	
ORIGINAL SURVEY	
PLOTTED DATE	
NOTE BOOK	
AREAS CHECKED	
NO.	

PLOT DATE = 05/27/07 11:45 AM
 FILE NAME = I:\08_05\12\2010\DOT\0805\12\2010\080512\080512.dwg
 PLOT SCALE = 1/4" = 100'-0" / IN.
 USER NAME = ket



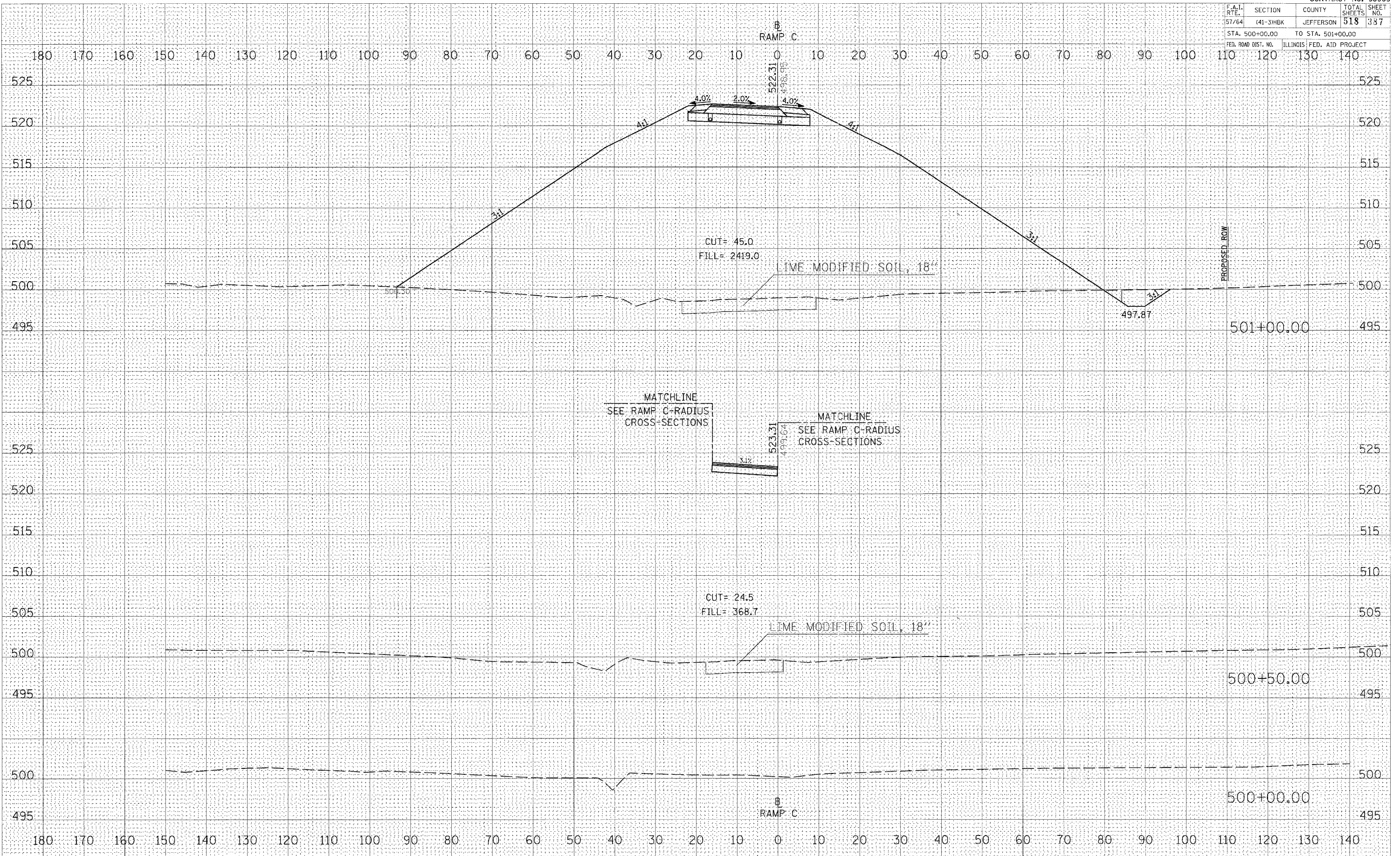
CROSS SECTIONS - PROPOSED RAMP B

F.A.I. RTE.	SECTION	COUNTY	TOTAL SHEETS	SHEET NO.
57/64	(41-3)HGK	JEFFERSON	518	337
STA. 500+00.00		TO STA. 501+00.00		
FED. ROAD DIST. NO.		ILLINOIS FED. AID PROJECT		

DATE	
BY	
FINAL SURVEY	
NOTE BOOK	
AREAS CHECKED	
NO.	

DATE	
BY	
ORIGINAL SURVEY	
NOTE BOOK	
AREAS CHECKED	
NO.	

PLOT DATE = 05/25/2007 11:45 AM
 FILE NAME = D:\81\DATA\98963\DOT RAMP C\98963DOT RAMP C.dwg
 PLOT SCALE = 1/8" = 1'-0"
 USER NAME = Ket



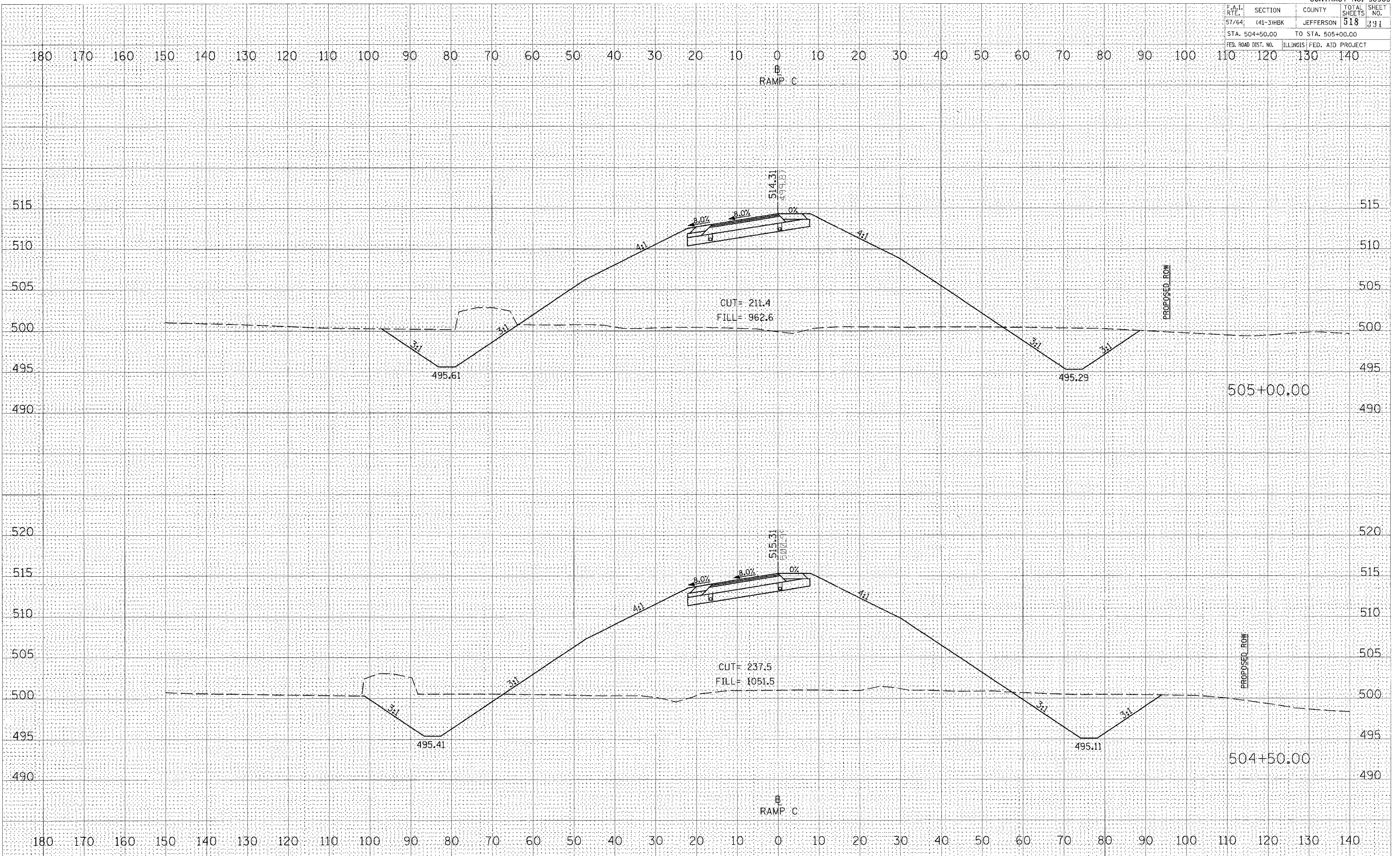
CROSS SECTIONS - PROPOSED RAMP C

F.A.L. RTE.	SECTION	COUNTY	TOTAL SHEETS	SHEET NO.
57/64	(41-3)H&K	JEFFERSON	518	331
STA. 504+50.00		TO STA. 505+00.00		
FED. ROAD DIST. NO.		ILLINOIS FED. AID PROJECT		

DATE	
BY	
NO.	
FINAL SURVEY	
SHRINKED	
PLOTTED	
NOTE BOOK	
AREAS CHECKED	

DATE	
BY	
NO.	
ORIGINAL SURVEY	
SHRINKED	
PLOTTED	
NOTE BOOK	
AREAS CHECKED	

PLOT DATE = 05/20/07 11:45 AM
 FILE NAME = I:\98963\413\DOT RAMPS\PROPOSED\98963.DWG
 PLOT SCALE = 1/2" = 100' / IN.
 USER NAME = KAC



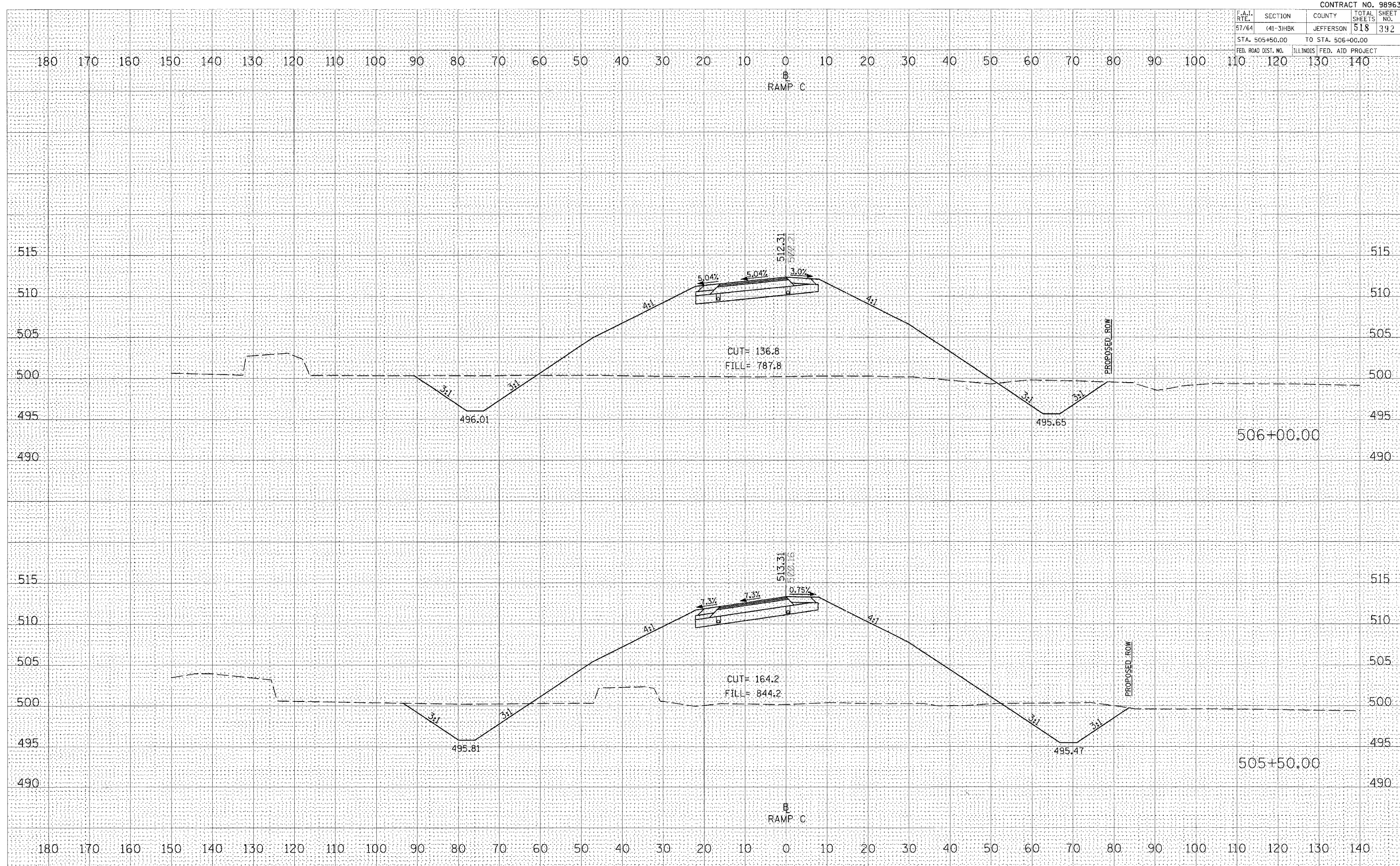
CROSS SECTIONS - PROPOSED RAMP C

F.A.I. RTE.	SECTION	COUNTY	TOTAL SHEETS	SHEET NO.
57/64	(41-3)HBK	JEFFERSON	518	392
STA. 505+50.00		TO STA. 506+00.00		
FED. ROAD DIST. NO.		ILLINOIS FED. AID PROJECT		

DATE	
BY	
FINAL SURVEY	
NOTE BOOK	
TEMPLATE	
AREAS CHECKED	
NO.	

DATE	
BY	
ORIGINAL SURVEY	
NOTE BOOK	
TEMPLATE	
AREAS CHECKED	
NO.	

PLOT DATE = 02/23/2007 11:48 AM
 FILE NAME = I:\18\job\08\2011\DOT RAMP C\Proposed\1101.dwg
 PLOT SCALE = 1/4" = 100'
 USER NAME = KAS



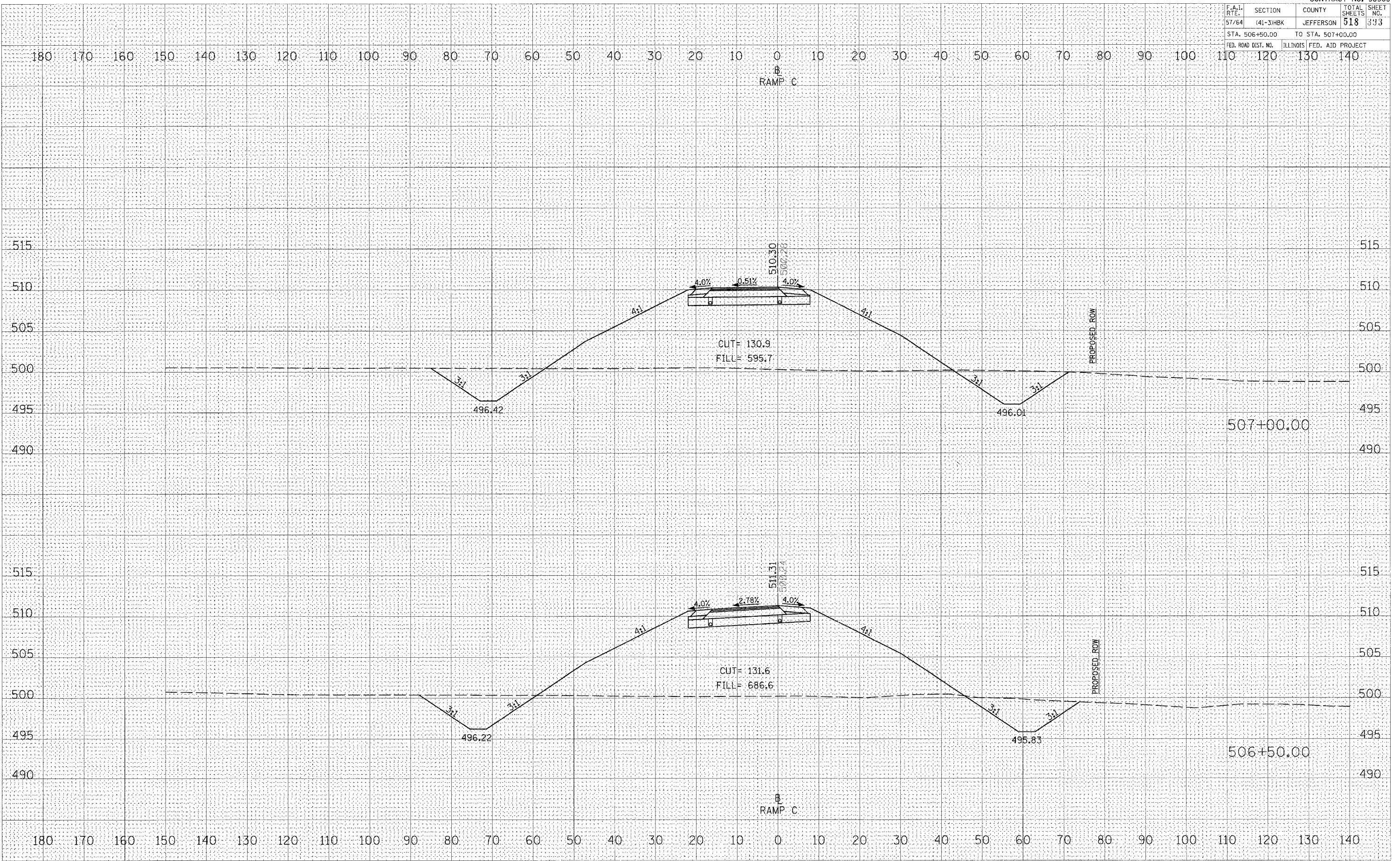
CROSS SECTIONS - PROPOSED RAMP C

F.A.I. RTE.	SECTION	COUNTY	TOTAL SHEETS	SHEET NO.
57/64	(41-3)HBK	JEFFERSON	518	333
STA. 506+50.00		TO STA. 507+00.00		
FED. ROAD DIST. NO.	ILLINOIS FED. AID PROJECT			

DATE
BY
NO.
AREAS CHECKED
AREAS
DATE
NO.
AREAS CHECKED
AREAS
DATE
NO.
AREAS CHECKED
AREAS

DATE
BY
NO.
AREAS CHECKED
AREAS
DATE
NO.
AREAS CHECKED
AREAS
DATE
NO.
AREAS CHECKED
AREAS

PLOT DATE = 07/25/2007 11:45 AM
 FILE NAME = I:\08_0808\980808\DOT RAMP C\980808.DWG
 PLOT SCALE = 1/8" = 10'-0" / 3/4"
 USER NAME = KST



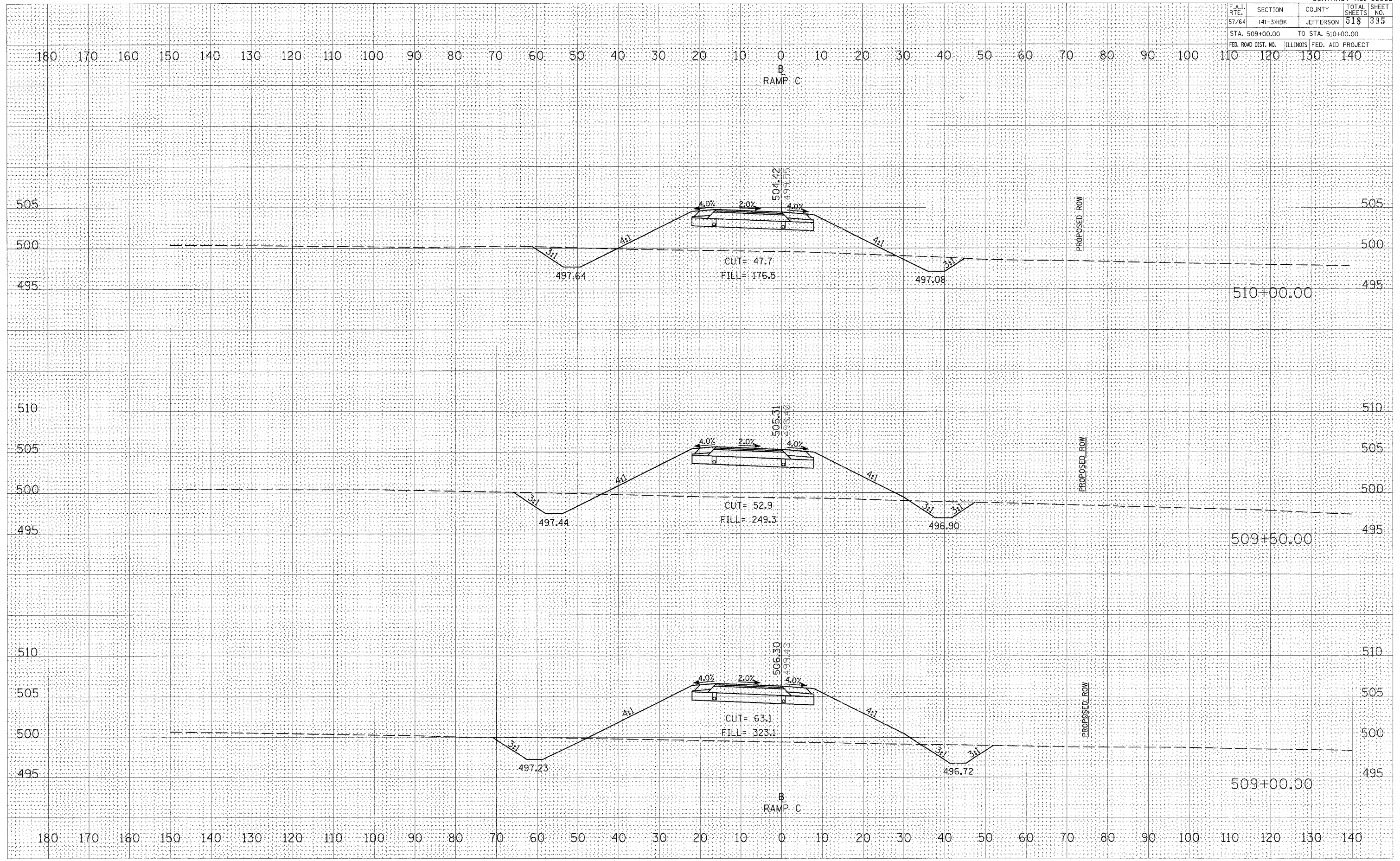
CROSS SECTIONS - PROPOSED RAMP C

F.A.I. RTE.	SECTION	COUNTY	TOTAL SHEETS	SHEET NO.
57/64	(41-3)HBK	JEFFERSON	518	395
STA. 509+00.00		TO STA. 510+00.00		
FED. ROAD DIST. NO.		ILLINOIS FED. AID PROJECT		

DATE	
BY	
FINAL SURVEY	
NOTE BOOK	
AREAS CHECKED	

DATE	
BY	
ORIGINAL SURVEY	
NOTE BOOK	
AREAS CHECKED	

PLOT DATE = 03/22/2007 11:48 AM
 FILE NAME = I:\98_9822019\DOT RAMP C\PROPOSED RAMP C.DWG
 PLOT SCALE = 1/8" = 100' / IN.
 USER NAME = KES



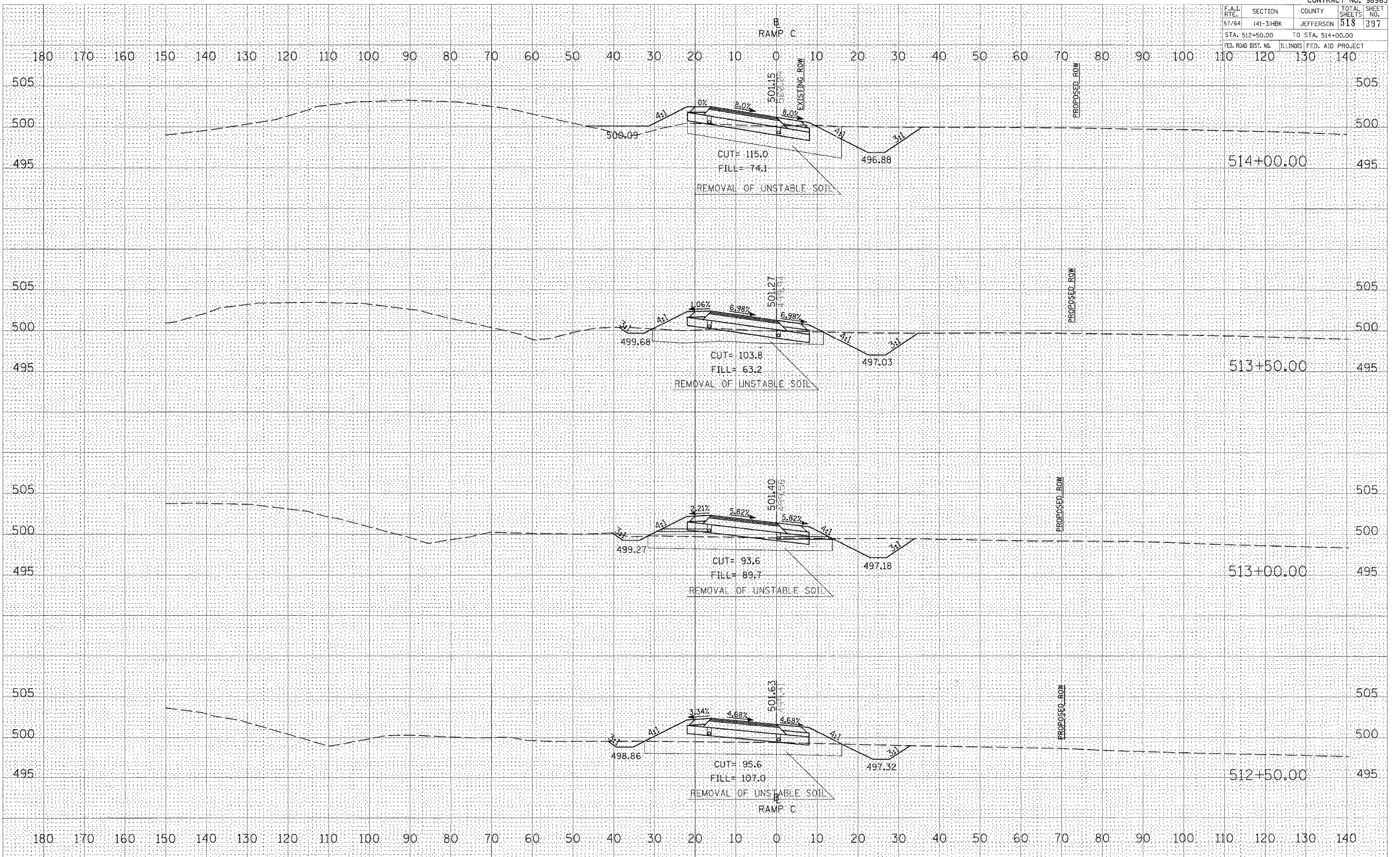
CROSS SECTIONS - PROPOSED RAMP C

F.A.I. RTE.	SECTION	COUNTY	TOTAL SHEETS	SHEET NO.
57/64	(41-3)HBK	JEFFERSON	518	397
STA. 512+50.00		TO STA. 514+00.00		
FED. ROAD DIST. NO.		ILLINOIS FED. AID PROJECT		

DATE	
BY	
FINAL SURVEY	
NOTE BOOK	
TEMPLATE	
AREAS	
AREAS CHECKED	
INCH	

DATE	
BY	
ORIGINAL SURVEY	
NOTE BOOK	
TEMPLATE	
AREAS	
AREAS CHECKED	
INCH	

PLOT DATE = 8/22/2007 11:48 AM
 FILE NAME = I:\18_john_98963\18_1148\1148.dwg
 PLOT SCALE = 1/8" = 100'
 USER NAME = jay



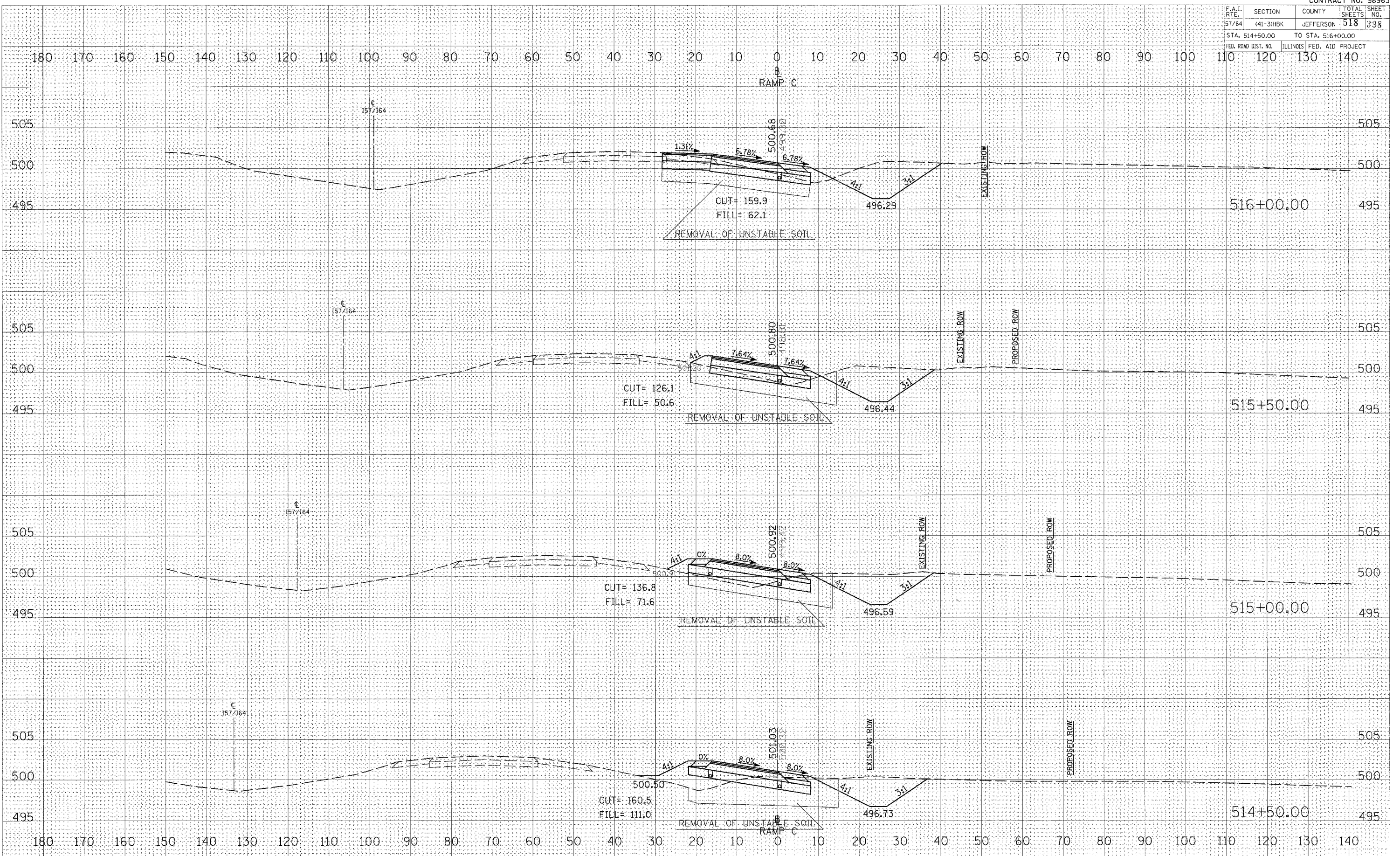
CROSS SECTIONS - PROPOSED RAMP C

F.A.I. RTE.	SECTION	COUNTY	TOTAL SHEETS	SHEET NO.
57/64	(41-3)HBK	JEFFERSON	518	398
STA. 514+50.00		TO STA. 516+00.00		
FED. ROAD DIST. NO.		ILLINOIS FED. AID PROJECT		

DATE	
BY	
FINAL SURVEY	
NOTED	
NO. BOOK	
AREAS CHECKED	
NO.	

DATE	
BY	
ORIGINAL SURVEY	
NOTED	
NO. BOOK	
AREAS CHECKED	
NO.	

PLOT DATE = 05/20/07 11:48 AM
 FILE NAME = H:\S\514\514RAMP\514RAMP.DWG
 PLOT SCALE = 1/8" = 100'
 USER NAME = Mck



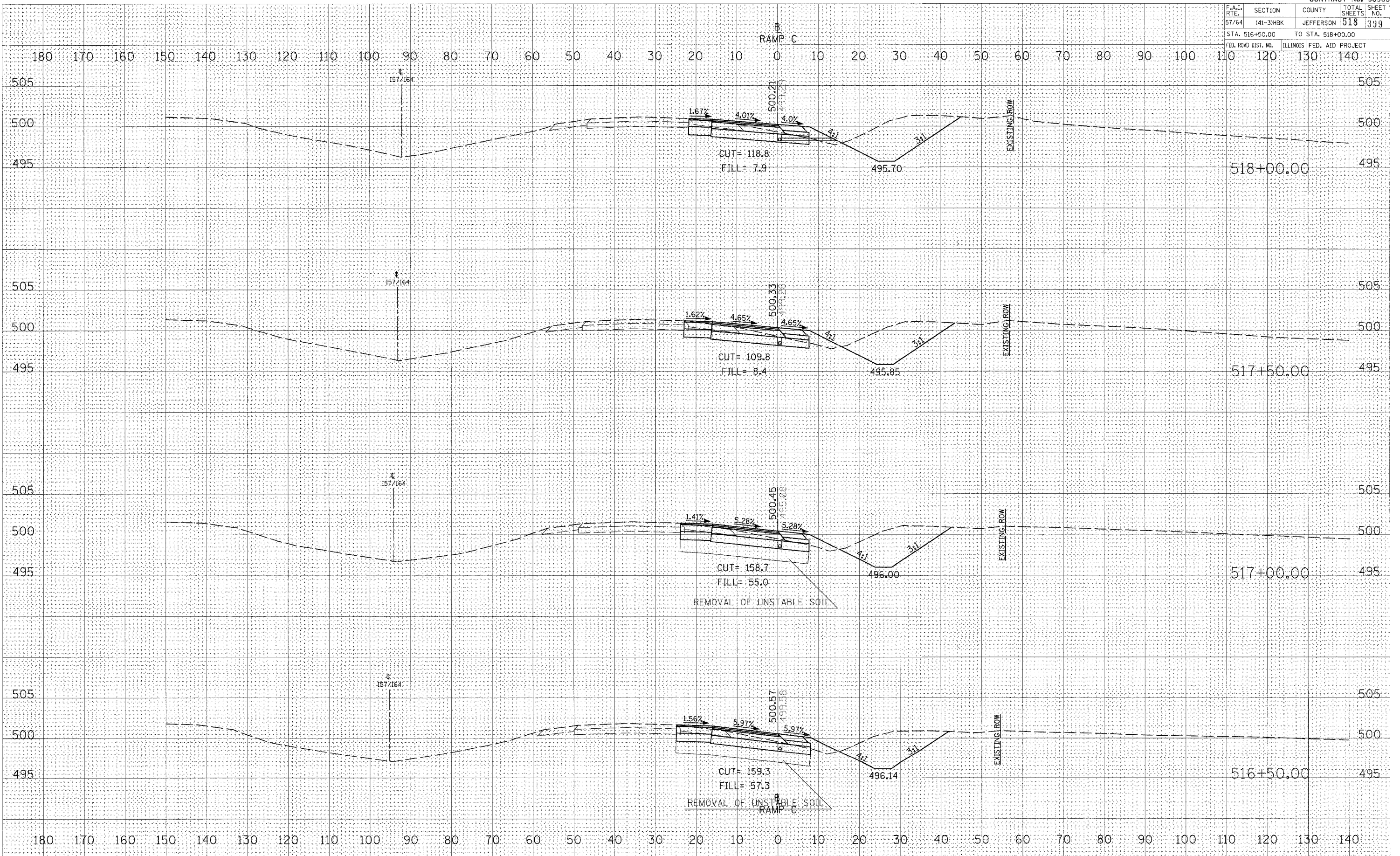
CROSS SECTIONS - PROPOSED RAMP C

F.A.I. RTE.	SECTION	COUNTY	TOTAL SHEETS	SHEET NO.
57/64	(41-3)HBK	JEFFERSON	518	399
STA. 516+50.00		TO STA. 518+00.00		
FED. ROAD DIST. NO.		ILLINOIS FED. AID PROJECT		

DATE	
BY	
ORIGINAL SURVEYED	
PLOTTED	
NOTE BOOK	
AREAS CHECKED	
NO.	

DATE	
BY	
ORIGINAL SURVEYED	
PLOTTED	
NOTE BOOK	
AREAS CHECKED	
NO.	

DATE	
BY	
ORIGINAL SURVEYED	
PLOTTED	
NOTE BOOK	
AREAS CHECKED	
NO.	



CROSS SECTIONS - PROPOSED RAMP C

