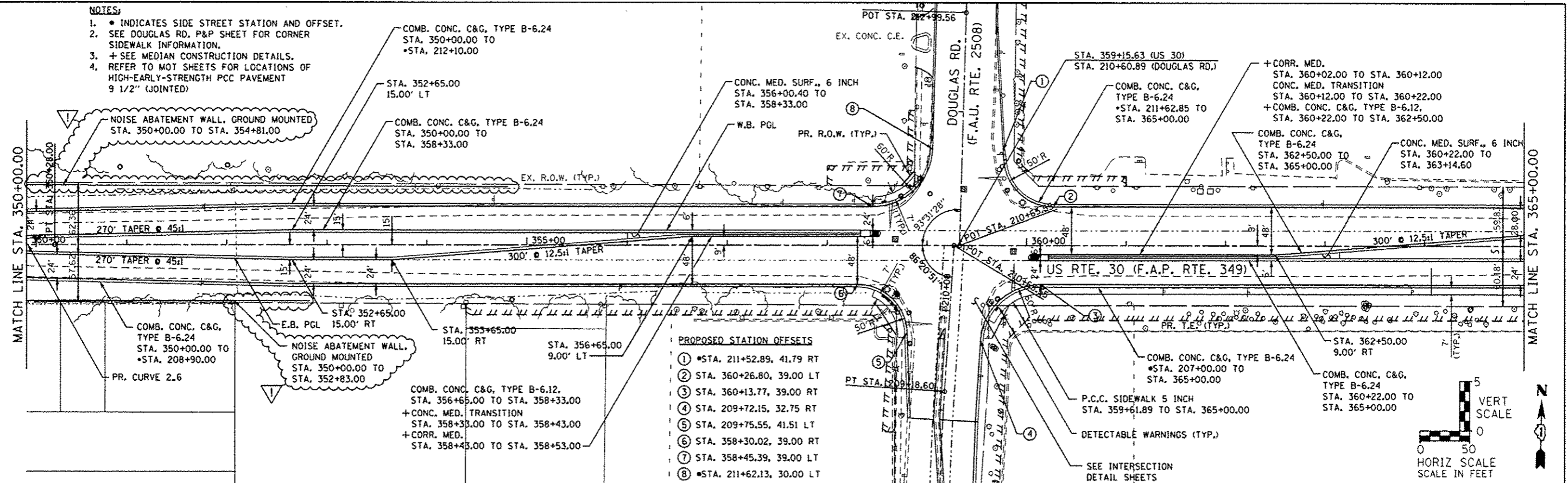


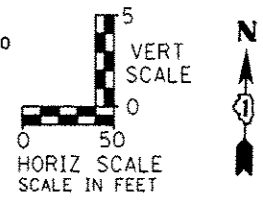
NOTES:

- INDICATES SIDE STREET STATION AND OFFSET.
- SEE DOUGLAS RD. P&P SHEET FOR CORNER SIDEWALK INFORMATION.
- + SEE MEDIAN CONSTRUCTION DETAILS.
- REFER TO MOT SHEETS FOR LOCATIONS OF HIGH-EARLY-STRENGTH PCC PAVEMENT 9 1/2" (JOINTED)



PROPOSED STATION OFFSETS

1	*STA. 211+52.89, 41.79 RT
2	STA. 360+26.80, 39.00 LT
3	STA. 360+13.77, 39.00 RT
4	STA. 209+72.15, 32.75 RT
5	STA. 209+75.55, 41.51 LT
6	STA. 358+30.02, 39.00 RT
7	STA. 358+45.39, 39.00 LT
8	*STA. 211+62.13, 30.00 LT

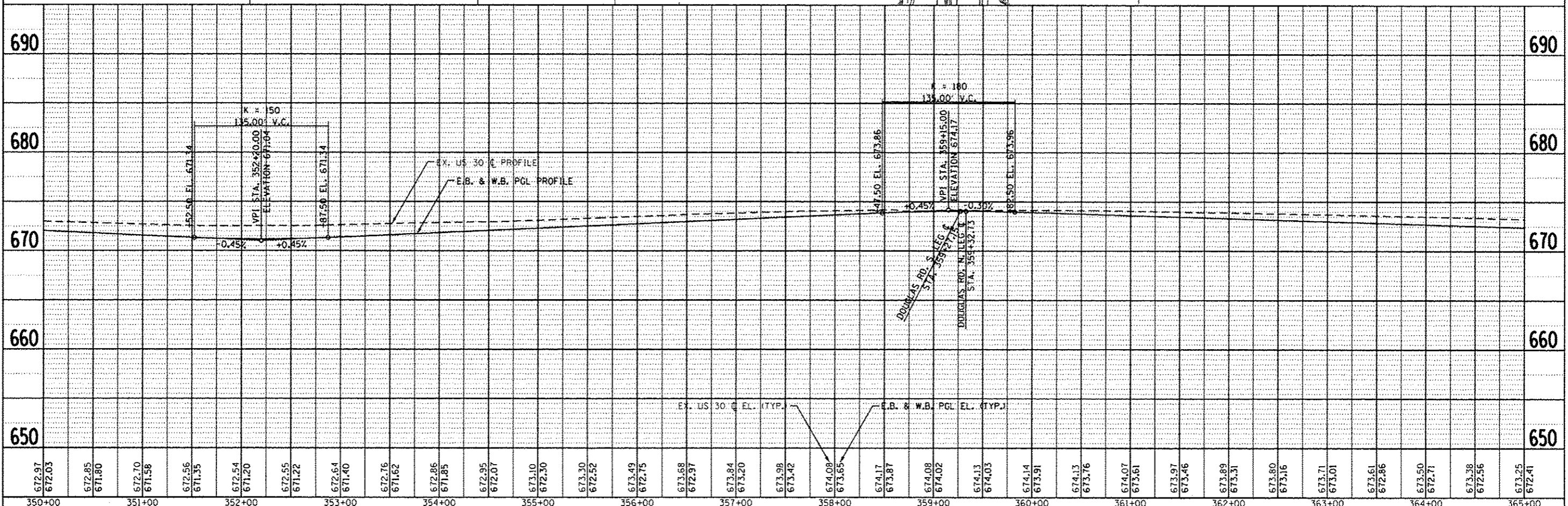


PLAN

DATE	
BY	
NOTED	
DESIGNED	
CHECKED	
DRAWN	
SCALE	
PROJECT	

PROFILE

DATE	
BY	
NOTED	
DESIGNED	
CHECKED	
DRAWN	
SCALE	
PROJECT	



350+00	351+00	352+00	353+00	354+00	355+00	356+00	357+00	358+00	359+00	360+00	361+00	362+00	363+00	364+00	365+00																																														
672.97	672.03	672.85	671.80	672.70	671.58	672.56	671.35	672.54	671.20	672.55	671.22	672.64	671.40	672.76	671.62	672.86	671.85	672.95	672.07	673.10	672.30	673.30	672.52	673.49	672.75	673.68	672.97	673.84	673.20	673.98	673.42	674.08	673.85	674.17	673.87	674.08	674.02	674.13	674.03	674.14	673.91	674.13	673.76	674.07	673.61	673.97	673.46	673.89	673.31	673.80	673.16	673.71	673.01	673.61	672.86	673.50	672.71	673.38	672.56	673.25	672.41

1170 SOUTH HOUBOLT ROAD
JOLIET, ILLINOIS 60431
8151 744-4200

USER NAME	denise	DESIGNED	MAG	REVISED	9-6-12
CHECKED	SJN	REVISED			
DRAWN	BJF	REVISED			
CHECKED		REVISED			

STATE OF ILLINOIS
DEPARTMENT OF TRANSPORTATION

PLAN AND PROFILE

SCALE: AS SHOWN	SHEET NO. OF SHEETS	STA. 350+00 TO STA. 365+00
-----------------	---------------------	----------------------------

F.A.P. RTE.	SECTION	COUNTY	TOTAL SHEETS	SHEET NO.
349	11 WRS-3	KENDALL	527	80
CONTRACT NO. 60132			ILLINOIS FED. AID PROJECT	