





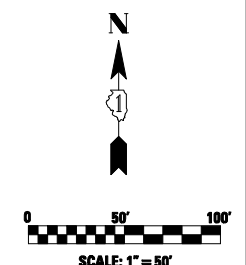


LEGEND

-  SEEDING, CLASS 2A
-  SEEDING, CLASS 4
-  SEEDING, CLASS 4B
-  SODDING, SALT TOLERANT
-  HEAVY DUTY EROSION CONTROL BLANKET
-  EROSION CONTROL BLANKET



LE LIN ENGINEERING, LTD. Consulting Engineers Chatham, Illinois	USER NAME = Plotted by Roadways8	DESIGNED - RK	REVISED -
	PLOT SCALE = 100.0000' / IN.	DRAWN - RK	REVISED -
	PLOT DATE = 6/8/2012	CHECKED - ST	REVISED -
		DATE - 04/2012	REVISED -

**STATE OF ILLINOIS
DEPARTMENT OF TRANSPORTATION**

**PERMANENT EROSION CONTROL AND LANDSCAPING PLANS
U.S. ROUTE 30 - BRIARCLIFF RD. TO U.S. ROUTE 34**

SCALE: 1"=50' SHEET NO. 7 OF 10 SHEETS STA. 385+00.00 TO STA. 399+00.00

F.A.P. RTE.	SECTION	COUNTY	TOTAL SHEETS	SHEET NO.
349	11 WRS-3	KENDALL	527	242
FED. ROAD DIST. NO. 1 ILLINOIS FED. AID PROJECT			CONTRACT NO. 60132	