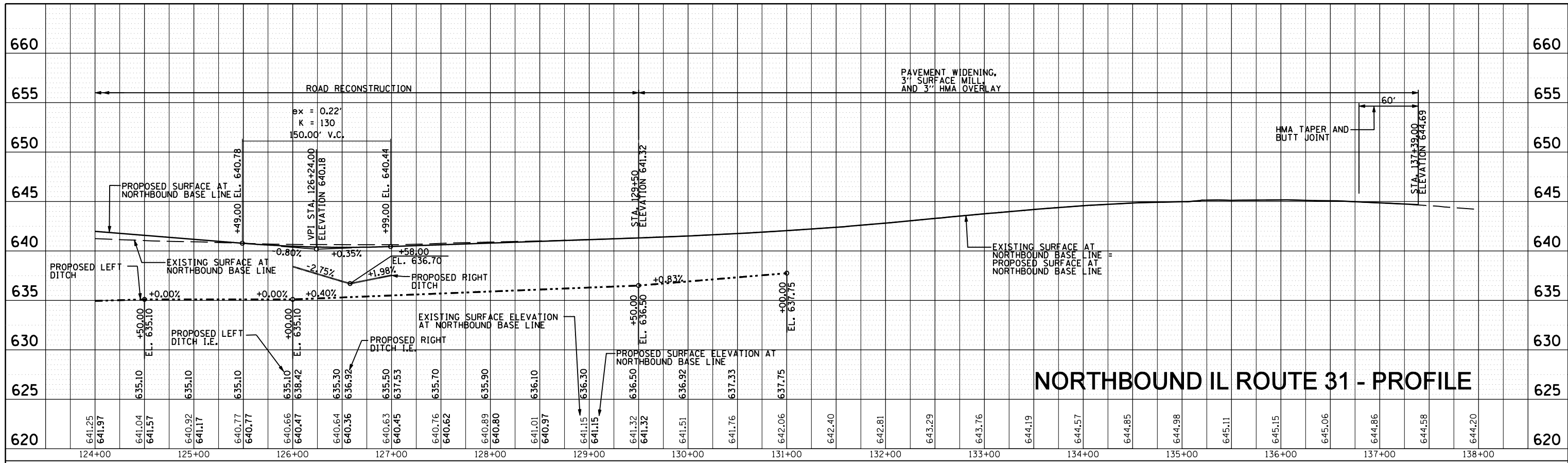
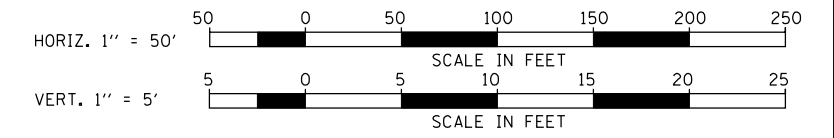


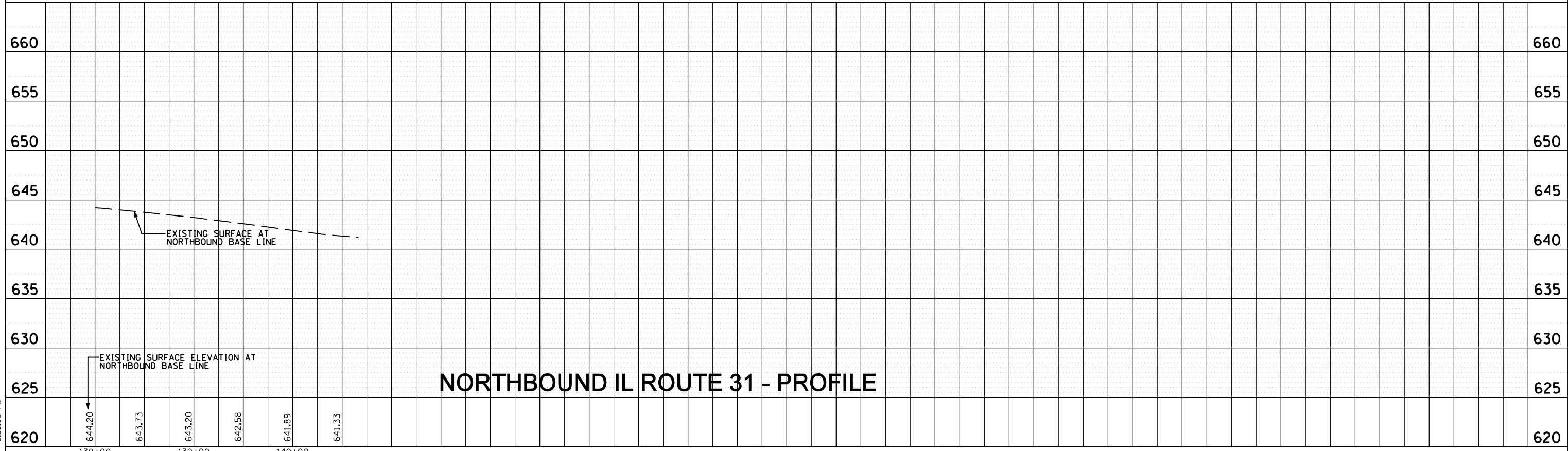
PLAN	SURVEYED	BY	DATE
	PLOTTED		
	GRADES CHECKED		
	STRUCTURE NOTATIONS CHECKED		
	NOTE BOOK NO.		
	CADD FILE NAME		



### NORTHBOUND IL ROUTE 31 - PROFILE



PROFILE	SURVEYED	BY	DATE
	PLOTTED		
	GRADES CHECKED		
	STRUCTURE NOTATIONS CHECKED		
	NOTE BOOK NO.		
	CADD FILE NAME		



### NORTHBOUND IL ROUTE 31 - PROFILE

P:\Jobs\2010\2010030033\cadd\site\dgn\00\1060133-shr-pr of file-04.dgn  
 5:38:00 PM  
 6/15/2012

USER NAME = 1654	DESIGNED - JWB	REVISED -
	DRAWN - JWB	REVISED -
PLOT SCALE = 100.0000' / IN.	CHECKED - RS	REVISED -
PLOT DATE = 6/15/2012	DATE - 06/15/2012	REVISED -

**STATE OF ILLINOIS  
DEPARTMENT OF TRANSPORTATION**

<b>U.S. ROUTE 30 AT IL ROUTE 31 PROFILES - NORTHBOUND IL ROUTE 31</b>	
SCALE: H=50', V=5'	SHEET NO. -- OF -- SHEETS (IL 31) STA. 124+00 TO STA. 140+67

F.A.P. RTE.	SECTION	COUNTY	TOTAL SHEETS	SHEET NO.
349	(10 & 11 VB) R-3	*	507	83
* KANE AND KENDALL			CONTRACT NO. 60133	
ILLINOIS FED. AID PROJECT				