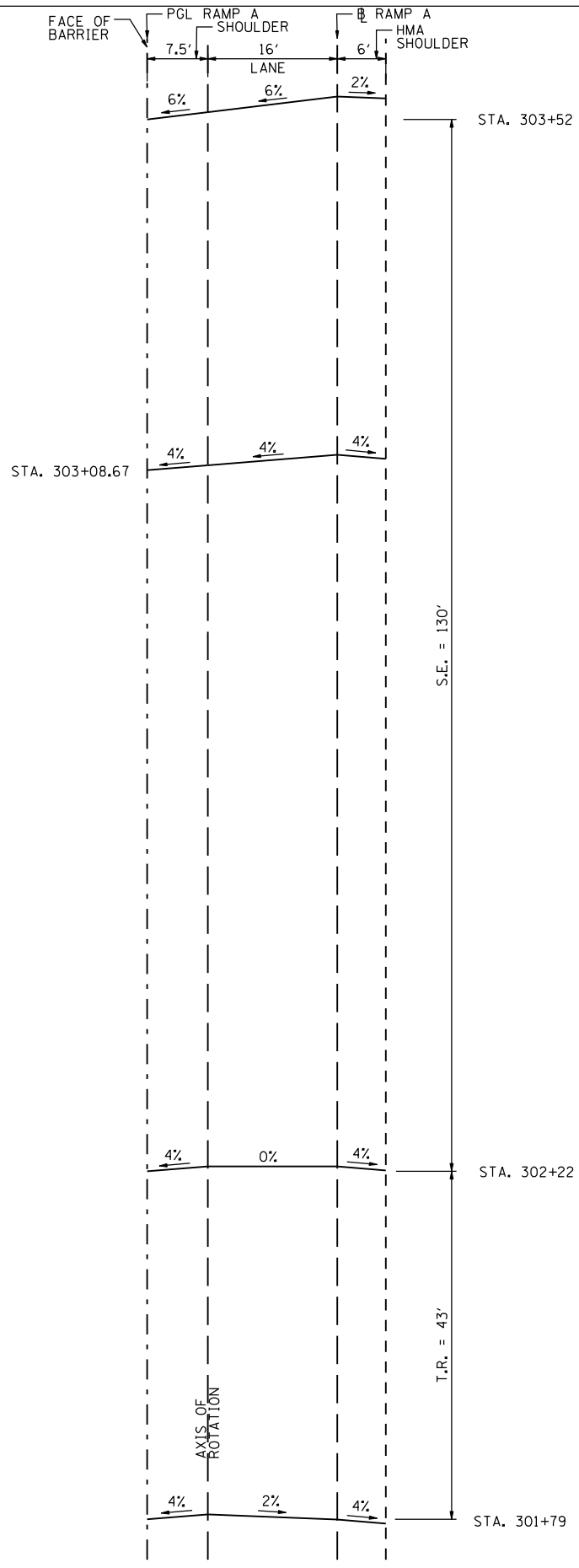
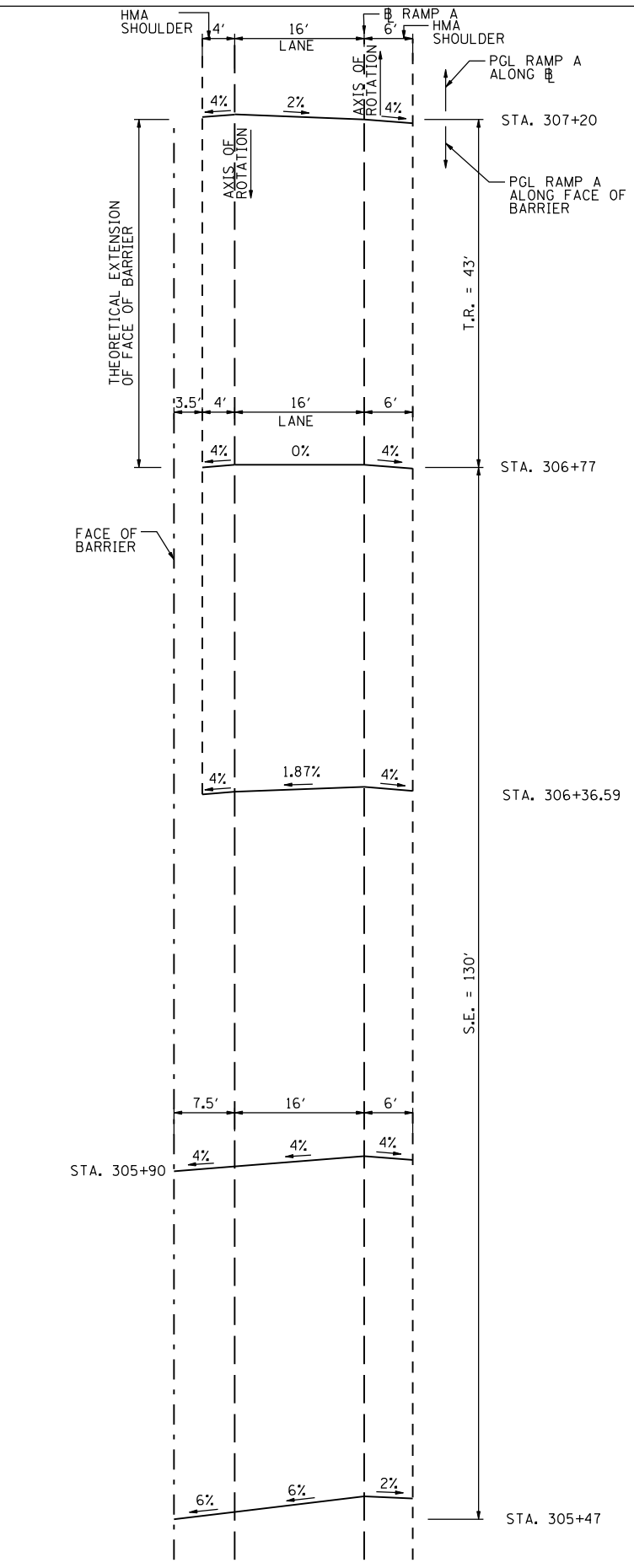


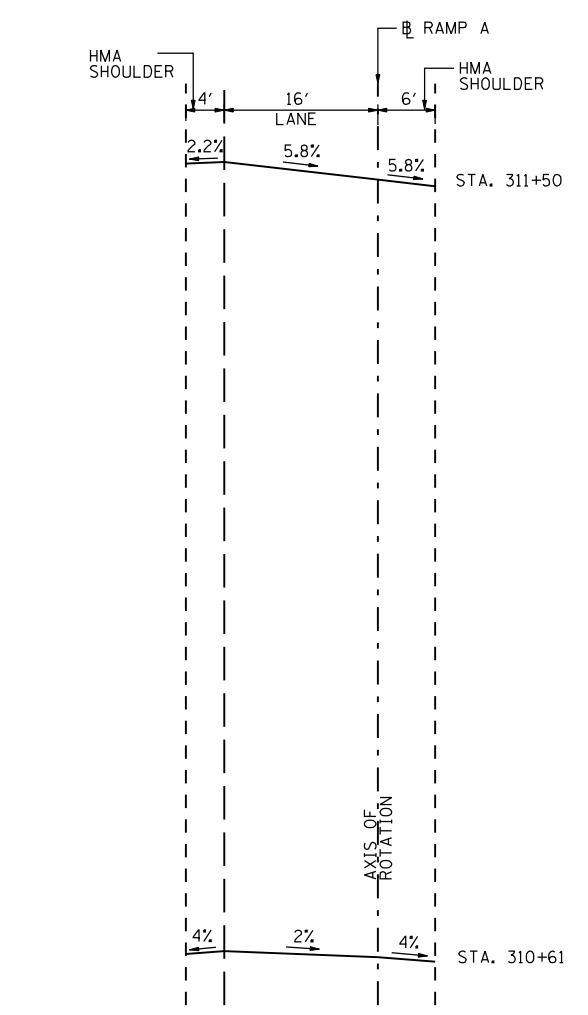
P:\1052010\20103003\cd\site\00\0160133-sht+SuperElev+Transition.dgn
 6/15/2012 3:44:58 PM



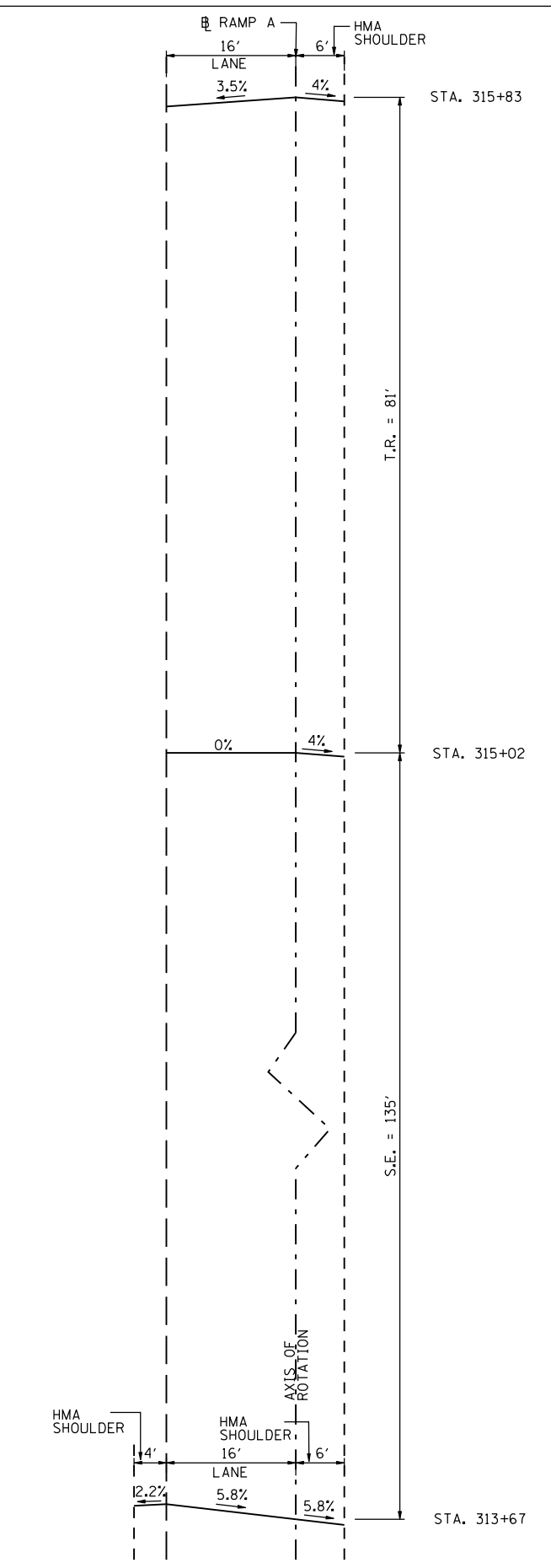
SUPERELEVATION TRANSITION SECTIONS AT RAMP A
CURVE A-1



SUPERELEVATION TRANSITION SECTIONS AT RAMP A
CURVE A-1



SUPERELEVATION TRANSITION SECTIONS AT RAMP A
CURVE A-2



SUPERELEVATION TRANSITION SECTIONS AT RAMP A
CURVE A-2

USER NAME = 1654	DESIGNED - JWB	REVISED -
DRAWN - JWB	REVISED -	
PLOT SCALE = 20.0000' / IN.	CHECKED - RS	REVISED -
PLOT DATE = 6/15/2012	DATE - 06/15/2012	REVISED -

STATE OF ILLINOIS
DEPARTMENT OF TRANSPORTATION

U.S. ROUTE 30 AT IL ROUTE 31
SUPERELEVATION TRANSITION SECTIONS - RAMP A
 SCALE: N.T.S. SHEET NO. SET-2 OF 5

F.A.P. RTE.	SECTION	COUNTY	TOTAL SHEETS	SHEET NO.
349	(10 & 11 VB) R-3	*	507	370B
* KANE AND KENDALL			CONTRACT NO. 60133	
ILLINOIS FED. AID PROJECT				