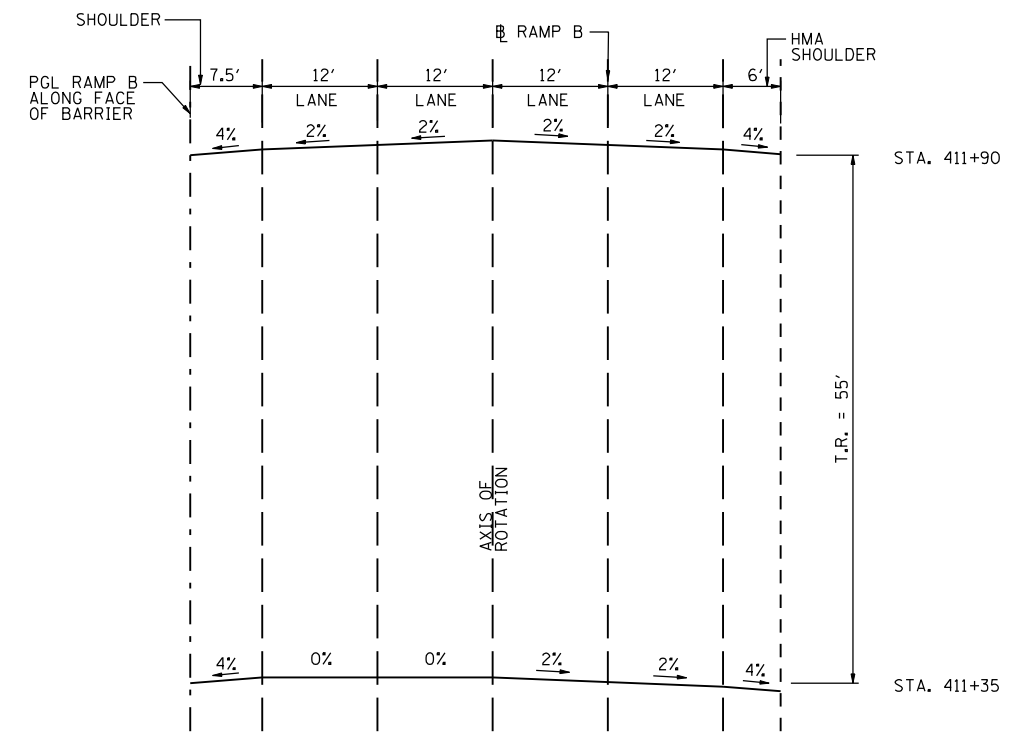
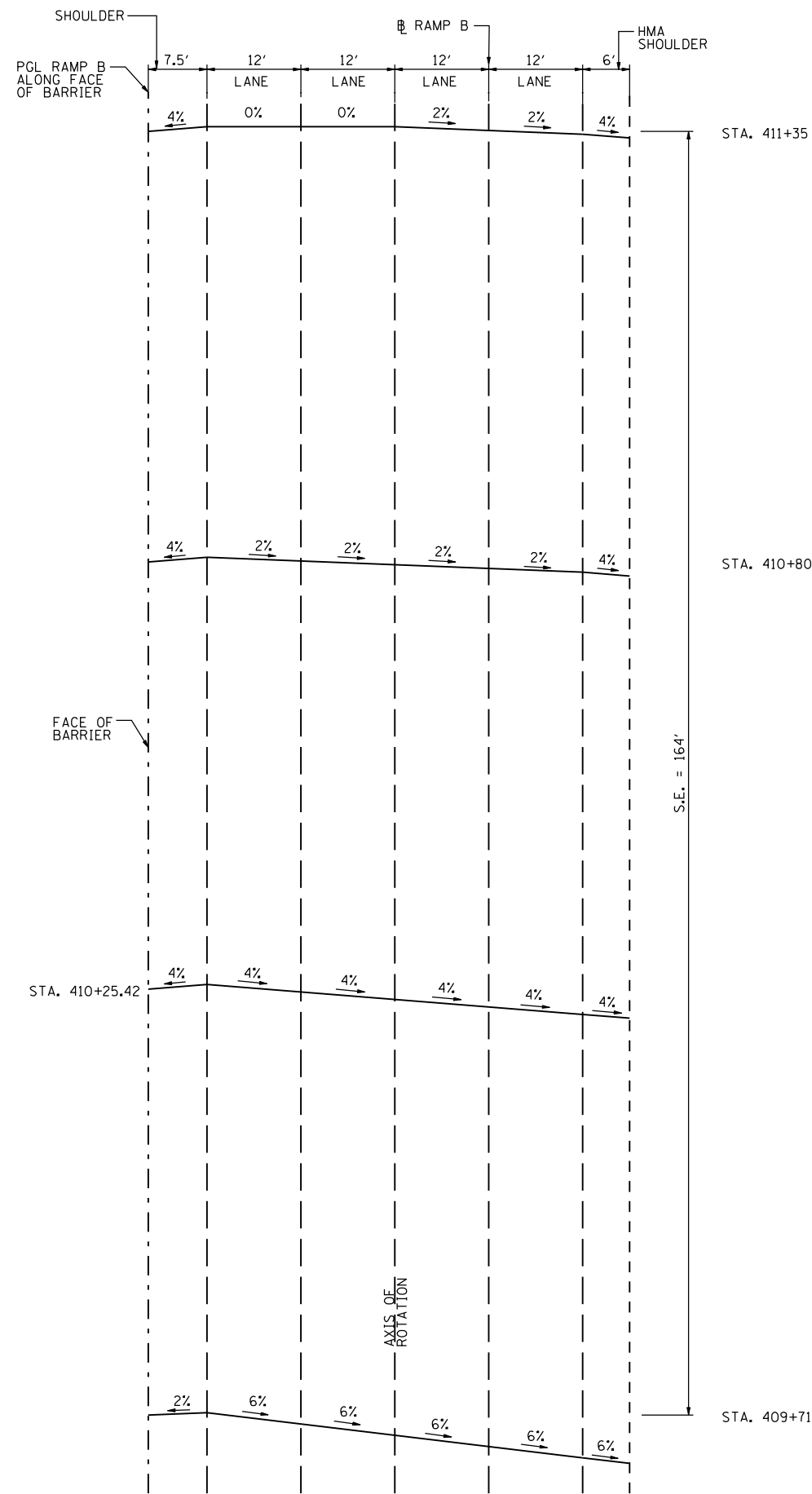
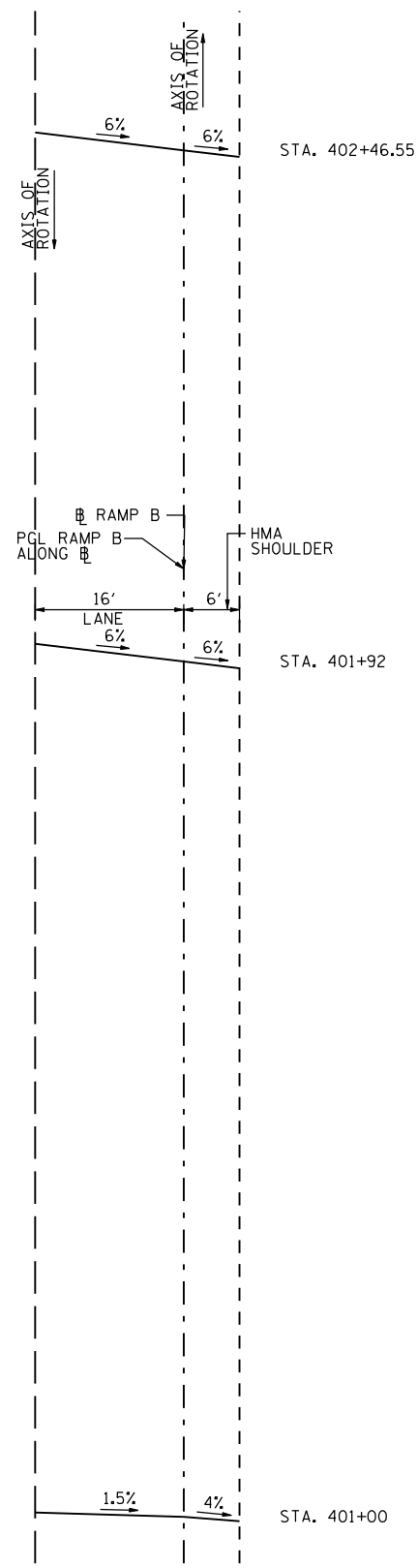


P:\Jobs\2010\20100303\cd\site\ogdn\00\0160133-sht+SuperElev-Transition.dgn
 6/15/2012 3:44:59 PM



SUPERELEVATION TRANSITION SECTIONS AT RAMP B
CURVE B-1

SUPERELEVATION TRANSITION SECTIONS AT RAMP B
CURVE B-2

SUPERELEVATION TRANSITION SECTIONS AT RAMP B
CURVE B-2

USER NAME = 1654	DESIGNED - JWB	REVISED -
	DRAWN - JWB	REVISED -
PLOT SCALE = 20.0000' / IN.	CHECKED - RS	REVISED -
PLOT DATE = 6/15/2012	DATE - 06/15/2012	REVISED -

**STATE OF ILLINOIS
DEPARTMENT OF TRANSPORTATION**

**U.S. ROUTE 30 AT IL ROUTE 31
SUPERELEVATION TRANSITION SECTIONS - RAMP B**

SCALE: N.T.S. SHEET NO. SET-3 OF 5

F.A.P. RTE.	SECTION	COUNTY	TOTAL SHEETS	SHEET NO.
349	(10 & 11 VB) R-3	*	507	370C
* KANE AND KENDALL			CONTRACT NO. 60133	
ILLINOIS FED. AID PROJECT				