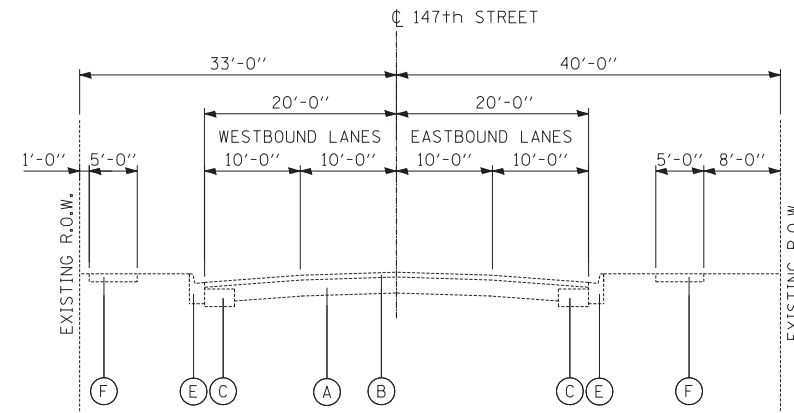
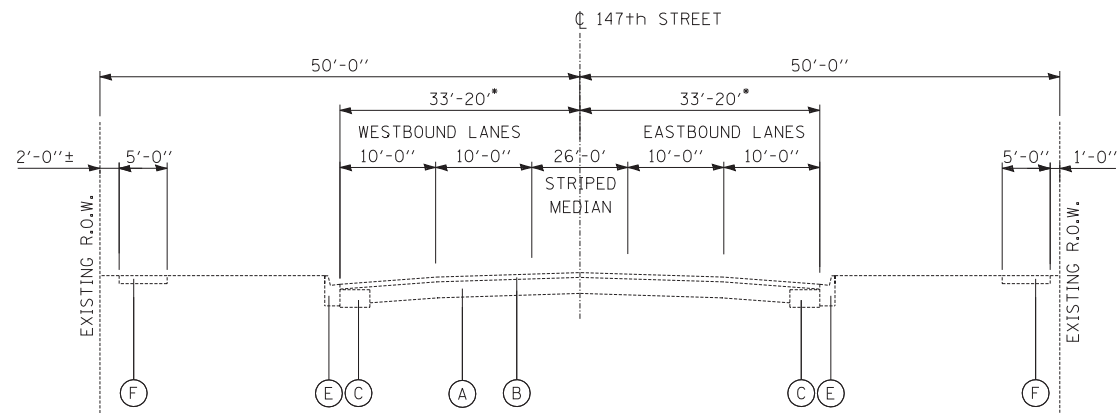


147TH STREET
KEDZIE AVE TO TROY STREET
STA. 1007+36± TO STA. 1009+94±

• STRIPED MEDIAN STA. 1008+98± TO STA. 1009+94±

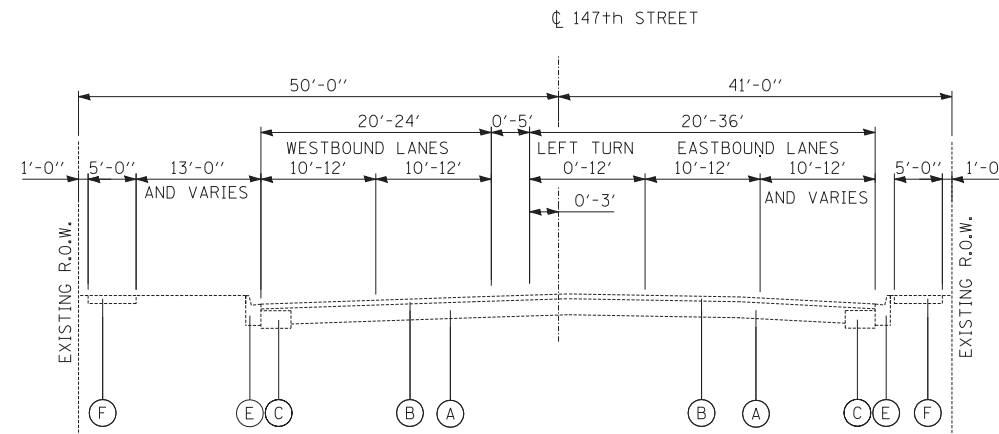


147TH STREET
I-294 BRIDGE TO CALIFORNIA AVE
STA. 1026+22± TO STA. 1033+21±

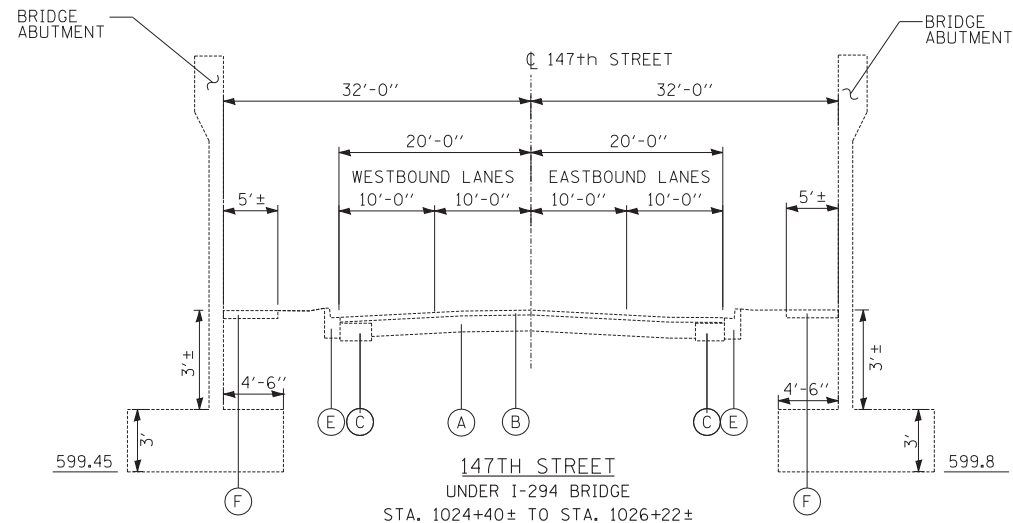


147TH STREET
TROY AVE TO RICHMOND AVE/ I-294 BRIDGE
STA. 1009+94± TO STA. 1013+26±

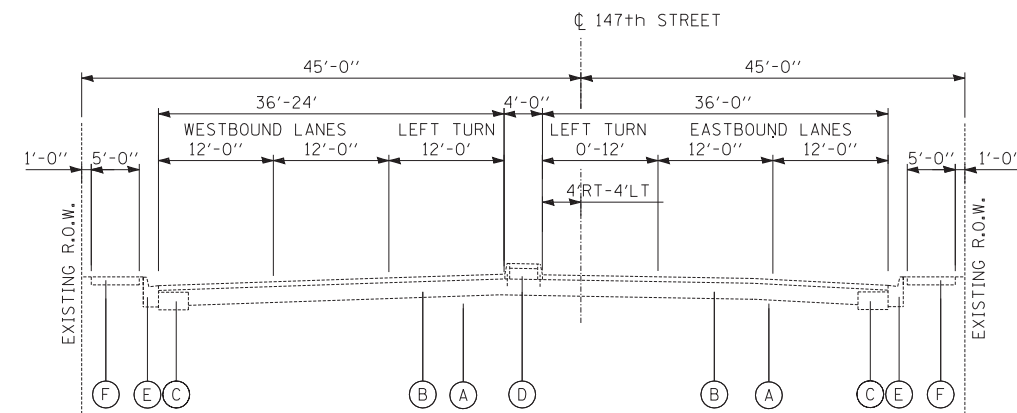
• ROAD WIDTH TRANSITIONS
66' TO 40' FROM STA. 1010+36± TO STA. 1012+87±



147TH STREET
CALIFORNIA AVE TO HARRISON AVE
STA. 1033+21± TO STA. 1036+46±



147TH STREET
UNDER I-294 BRIDGE
STA. 1024+40± TO STA. 1026+22±



147TH STREET
HARRISON AVE TO CLEVELAND AVE
STA. 1036+46± TO STA. 1039+81±

LEGEND

- (A) EXISTING P.C. CONCRETE PAVEMENT, 10±
- (B) EXISTING HOT-MIX ASPHALT, VARIES 3" TO 6"±
- (C) EXISTING PCC BASE COURSE WIDENING, 9"±
- (D) EXISTING BARRIER MEDIAN
- (E) EXISTING CONCRETE CURB AND GUTTER
- (F) EXISTING P.C. CONCRETE SIDEWALK, 5"
- (G) EXISTING STABILIZED SUB-BASE, 4"±
- (H) EXISTING AGGREGATE SHOULDER, TYPE B

TYLIN INTERNATIONAL	USER NAME =	DESIGNED - DM	REVISED -
	PLOT SCALE =	DRAWN - DM	REVISED -
	PLOT DATE =	CHECKED - JPM	REVISED -
		DATE - 5/23/2012	REVISED -

STATE OF ILLINOIS
DEPARTMENT OF TRANSPORTATION

147TH STREET PROJECT
EXISTING TYPICAL SECTIONS

SCALE: NTS SHEET NO. 1 OF 1 SHEETS STA. TO STA.

F.A.I. RTE.	SECTION	COUNTY	TOTAL SHEETS	SHEET NO.
XX	(0405-1 & 0506-2) R-1	COOK	577	26
FED. ROAD DIST. NO.			CONTRACT NO. 60M57	
ILLINOIS FED. AID PROJECT				