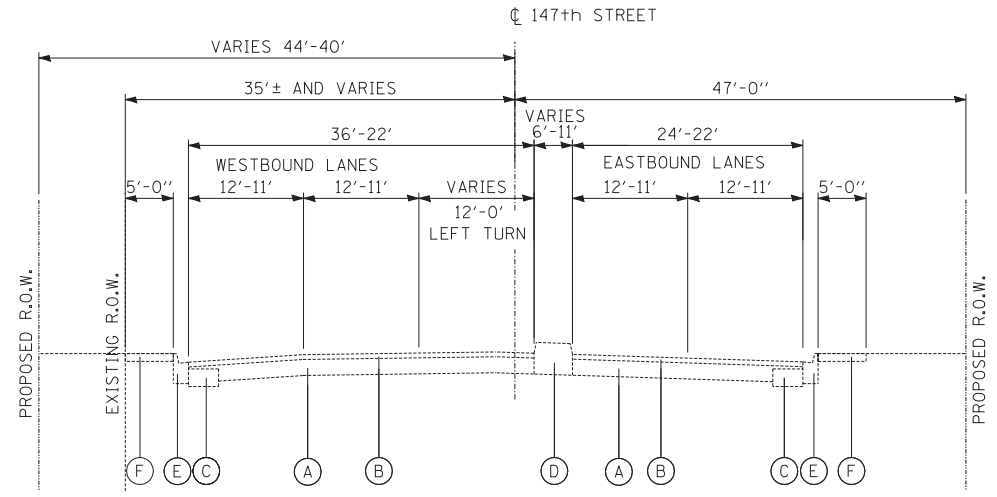
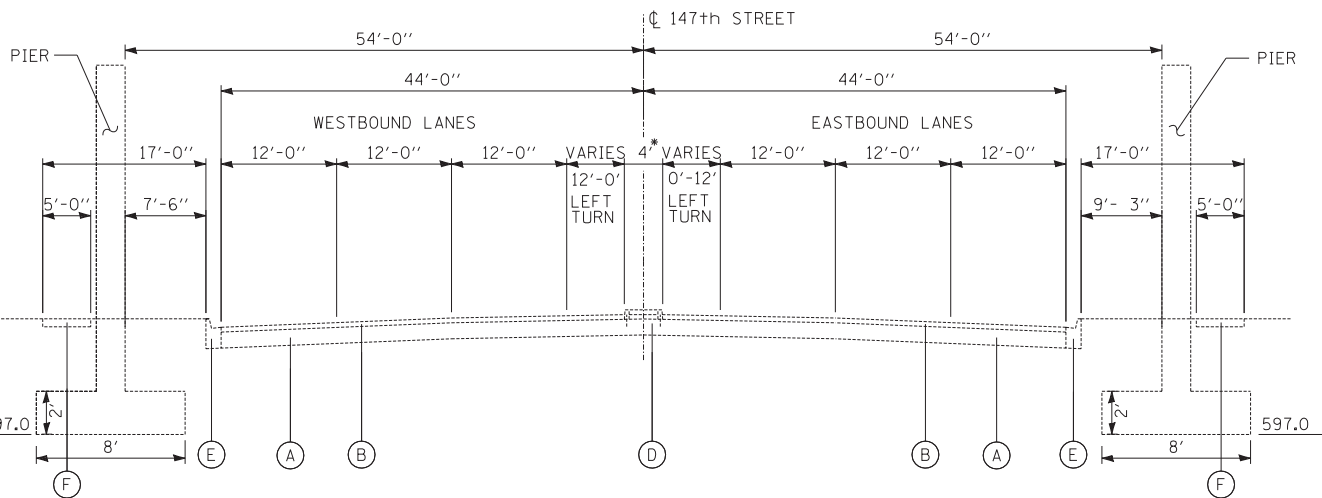


147TH STREET
CLEVELAND TO RAMP E/F1
STA. 1039+81± TO STA. 1055+76±



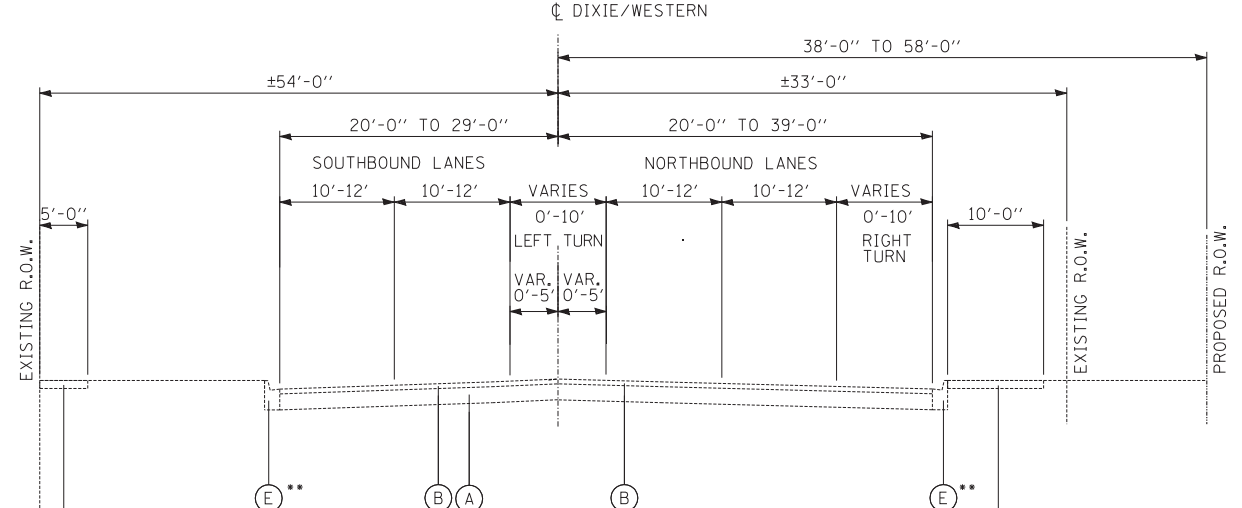
147TH STREET
DIXIE/WESTERN TO END OF PROJECT
STA. 1075+00± TO STA. 1080+00±

- LEGEND**
- (A) EXISTING P.C. CONCRETE PAVEMENT, 10"±
 - (B) EXISTING HOT-MIX ASPHALT, VARIES 3" TO 6"±
 - (C) EXISTING BITUMINOUS BASE COURSE, 11"±
 - (D) EXISTING BARRIER MEDIAN
 - (E) EXISTING CONCRETE CURB AND GUTTER
 - (F) EXISTING P.C. CONCRETE SIDEWALK, 5"
 - (G) EXISTING STABILIZED SUB-BASE, 4"±
 - (H) EXISTING AGGREGATE SHOULDER, TYPE B

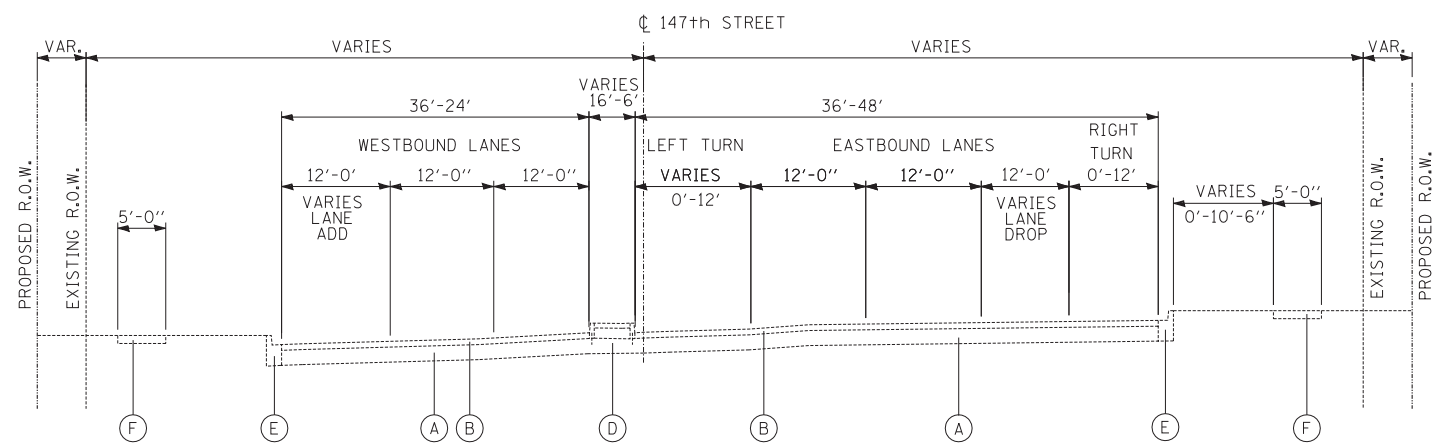


147TH STREET
AT I-57 BRIDGE
STA. 1055+76± TO STA. 1062+85±

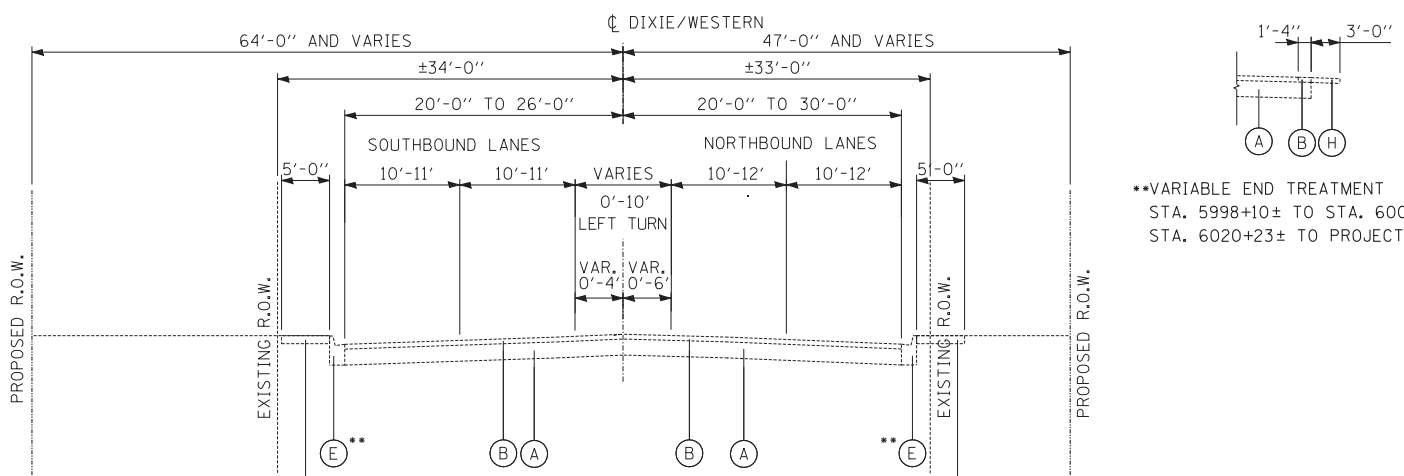
* MEDIAN TRANSITIONS FROM
4' RT OF CL TO 4' LT OF CL



DIXIE HIGHWAY
SOUTH OF 147TH STREET
STA. 5998+10± TO STA. 6012+00±



147TH STREET
RAMP J/K TO DIXIE/WESTERN
STA. 1062+85± TO STA. 1075+00±



WESTERN AVENUE
NORTH OF 147TH STREET
STA. 6012+00± TO STA. 6024+60±

**VARIABLE END TREATMENT
STA. 5998+10± TO STA. 6005+50±
STA. 6020+23± TO PROJECT LIMIT

TYLIN INTERNATIONAL

USER NAME =	DESIGNED - DM	REVISED -
PLOT SCALE =	DRAWN - DM	REVISED -
PLOT DATE =	CHECKED - JPM	REVISED -
	DATE - 5/23/2012	REVISED -

**STATE OF ILLINOIS
DEPARTMENT OF TRANSPORTATION**

**147TH STREET PROJECT
EXISTING TYPICAL SECTIONS**

SCALE: NTS SHEET NO. 1 OF 1 SHEETS STA. TO STA.

F.A.I. RTE.	SECTION	COUNTY	TOTAL SHEETS	SHEET NO.
XX	(0405-1 & 0506-2) R-1	COOK	577	27
FED. ROAD DIST. NO.			ILLINOIS FED. AID PROJECT	