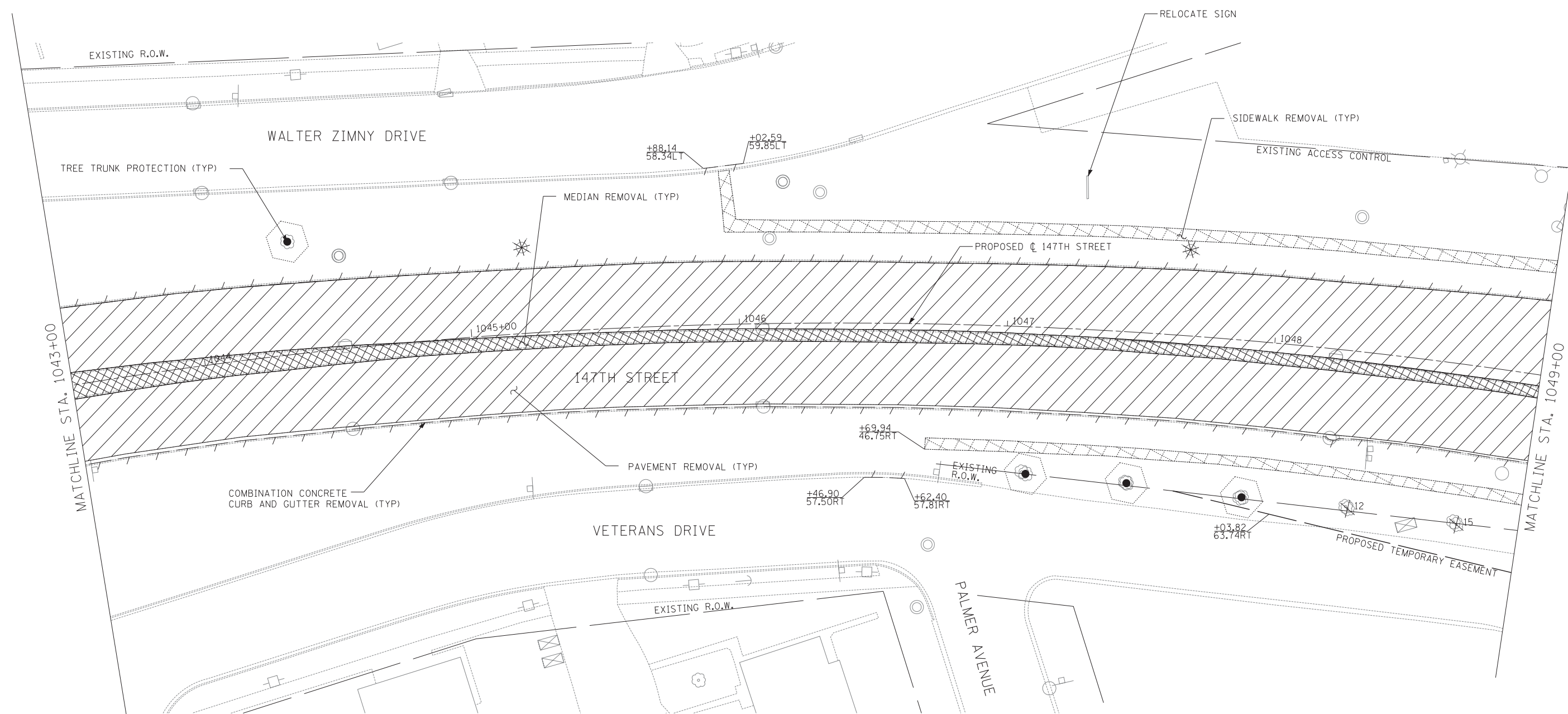




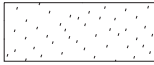







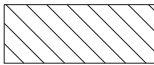




p:\602540\57-294\road\p10\_147th\PI0\_REM\_SHT08.dgn

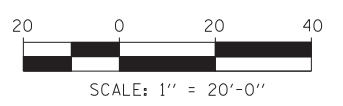
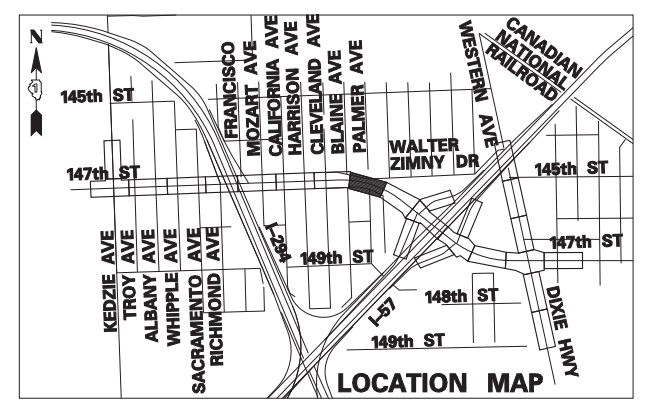
5/21/2012 3:44:29 PM



**LEGEND:**

	PAVEMENT REMOVAL		DRIVEWAY PAVEMENT REMOVAL
	PAVEMENT PATCHING, CLASS D, TYPE IV		HMA SURFACE REMOVAL
	MEDIAN REMOVAL		TREE REMOVAL (UNITS) (NO UNIT SHOWN = <6)
	MEDIAN SURFACE REMOVAL		TREE TRUNK PROTECTION
	SIDEWALK REMOVAL		LIGHT POLE AND FOUNDATION REMOVAL (SEE ROADWAY LIGHTING & SURVEILLANCE PLANS)
	PAVED SHOULDER REMOVAL		CHAIN LINK FENCE REMOVAL
			COMB CONC CURB & GUTTER REMOVAL

NOTE: SEE EXISTING DRAINAGE AND REMOVAL PLANS FOR ADDITIONAL UTILITY STRUCTURE REMOVALS AND ADJUSTMENTS.



**TYLIN INTERNATIONAL**

USER NAME =	DESIGNED -	REVISED -
DRAWN -	REVISOR -	REVISION -
PLOT SCALE =	CHECKED -	REVISOR -
PLOT DATE =	DATE - 5/23/2012	REVISION -

**STATE OF ILLINOIS  
DEPARTMENT OF TRANSPORTATION**

**147TH STREET PROJECT  
REMOVAL PLANS - 147TH STREET**

SCALE: 1"=20' SHEET NO. 8 OF 20 SHEETS STA. 1043+00 TO STA. 1049+00

F.A.I. R.E. XX	SECTION (0405-1 & 0506-2) R-1	COUNTY COOK	TOTAL SHEETS 577	SHEET NO. 44
FED. ROAD DIST. NO. ILLINOIS FED. AID PROJECT			CONTRACT NO. 60M57	