












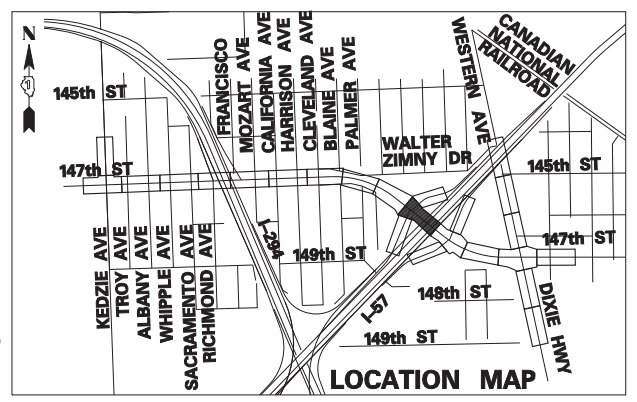
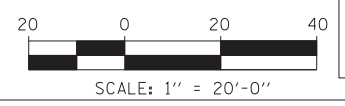


LEGEND:

-  PAVEMENT REMOVAL
-  DRIVEWAY PAVEMENT REMOVAL
-  PAVEMENT PATCHING, CLASS D, TYPE IV
-  HMA SURFACE REMOVAL
-  MEDIAN REMOVAL
-  TREE REMOVAL (UNITS) (NO UNIT SHOWN = <6)
-  MEDIAN SURFACE REMOVAL
-  TREE TRUNK PROTECTION
-  SIDEWALK REMOVAL
-  LIGHT POLE AND FOUNDATION REMOVAL (SEE ROADWAY LIGHTING & SURVEILLANCE PLANS)
-  PAVED SHOULDER REMOVAL
-  CHAIN LINK FENCE REMOVAL
-  COMB CONC CURB & GUTTER REMOVAL

NOTE: SEE EXISTING DRAINAGE AND REMOVAL PLANS FOR ADDITIONAL UTILITY STRUCTURE REMOVALS AND ADJUSTMENTS.



TYLIN INTERNATIONAL	USER NAME =	DESIGNED -	REVISED -
	PLOT SCALE =	DRAWN -	REVISED -
	PLOT DATE =	CHECKED -	REVISED -
		DATE - 5/23/2012	REVISED -

**STATE OF ILLINOIS
DEPARTMENT OF TRANSPORTATION**

**147TH STREET PROJECT
REMOVAL PLANS - 147TH STREET**

SCALE: 1"=20' SHEET NO. 10 OF 20 SHEETS STA. 1054+50 TO STA. 1060+50

F.A.I. RTE.	SECTION	COUNTY	TOTAL SHEETS	SHEET NO.
XX	(0405-1 & 0506-2) R-1	COOK	577	46
FED. ROAD DIST. NO.			CONTRACT NO. 60M57	
ILLINOIS FED. AID PROJECT				