

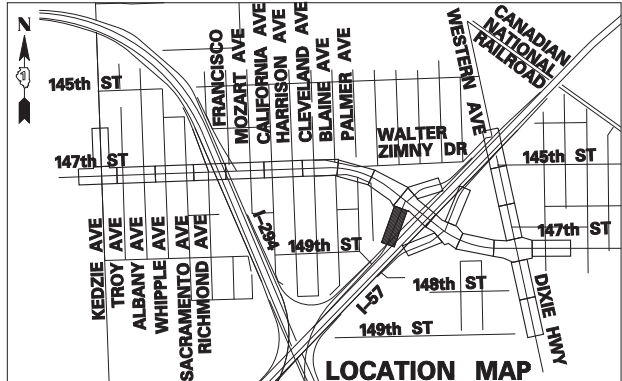
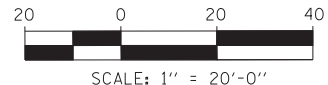


LEGEND:
 PAVEMENT REMOVAL
 HMA SURFACE REMOVAL

NOTE:
 RAMP F STATION/OFFSET LABELS
 USE EXISTING RAMP EX_F

NOTES
 1. STATION, OFFSET, AND RADIUS CALLOUTS REFER TO EDGE OF PAVEMENT, UNLESS OTHERWISE NOTED.
 2. C.E./P.E. INDICATES DRIVEWAY ENTRANCE. SEE DRIVEWAY LAYOUT SHEET FOR DIMENSION DETAILS.

RAMP PAVEMENT:
 9" PORTLAND CEMENT CONCRETE PAVEMENT (JOINTED)
 4 1/2" STABILIZED SUBBASE - HOT-MIX ASPHALT
 12" AGGREGATE SUBGRADE



TYLIN INTERNATIONAL

USER NAME =	DESIGNED - DM	REVISED -
	DRAWN - DM	REVISED -
PLOT SCALE =	CHECKED - JPM	REVISED -
PLOT DATE =	DATE - 5/23/2012	REVISED -

**STATE OF ILLINOIS
 DEPARTMENT OF TRANSPORTATION**

147TH STREET PROJECT PROPOSED PLANS - SOUTHBOUND RAMPS		
SCALE: 1"=20'	SHEET NO. 24 OF 25 SHEETS	STA. 4201+50 TO STA. 4207+50

F.A.I. RTE. XX	SECTION (0405-1 & 0506-2) R-1	COUNTY COOK	TOTAL SHEETS 577	SHEET NO. 80
FED. ROAD DIST. NO.			ILLINOIS FED. AID PROJECT	