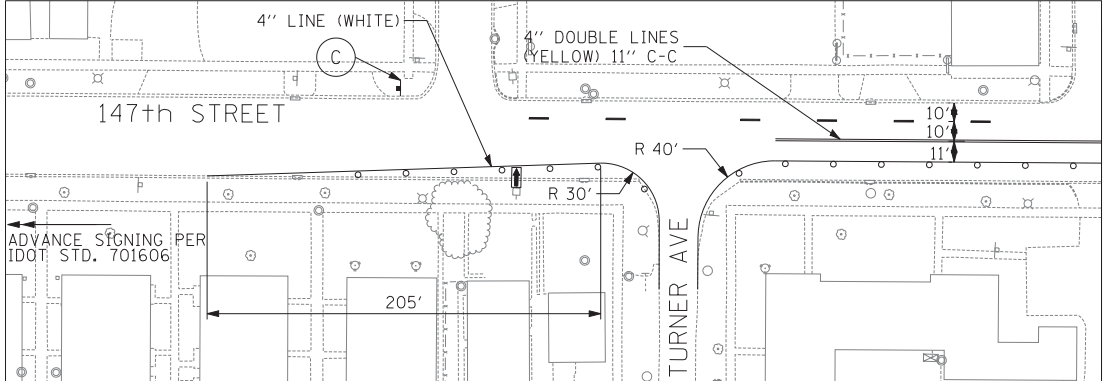
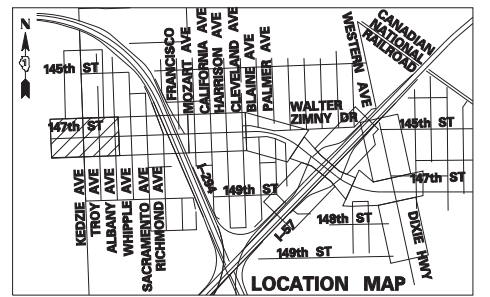
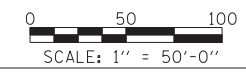


- LEGEND:**
- TEMPORARY CONCRETE BARRIER
  - TRAFFIC LANE
  - WORK ZONE
  - TEMPORARY PAVEMENT
  - BARRICADE, TYPE III
  - DRUM WITH MONO-DIRECTIONAL STEADY BURNING LIGHT
  - ARROW BOARD



- NOTES**
- CLOSURE TIME LIMITED TO 2 WEEKS. COORDINATE CLOSURE BETWEEN WHIPPLE AVE. AND ALBANY AVE. ONE STREET MUST REMAIN OPEN AT ALL TIMES. SEE "LOCAL STREET CLOSURE DETAIL" ON THE MAINTENANCE OF TRAFFIC SIGNING SHEET.
  - CLOSURE TIME LIMITED TO 2 WEEKS. SEE "LOCAL STREET CLOSURE DETAIL" ON THE MAINTENANCE OF TRAFFIC SIGNING SHEET.



**TYLIN INTERNATIONAL**

USER NAME =	DESIGNED - DM	REVISED -
DRAWN - DM	REVISED -	
PLOT SCALE =	CHECKED - JPM	REVISED -
PLOT DATE =	DATE - 5/23/2012	REVISED -

**STATE OF ILLINOIS  
DEPARTMENT OF TRANSPORTATION**

**147TH STREET PROJECT  
MAINTENANCE OF TRAFFIC - 147TH ST. STAGE 1**

SCALE: 1" = 50' SHEET NO. 1 OF 11 SHEETS STA. 1000+00 TO STA. 1014+00

F.A.I. RT.:	SECTION	COUNTY	TOTAL SHEETS	SHEET NO.
XX	(0405-1 & 0506-2) R-1	COOK	577	101
FED. ROAD DIST. NO.		ILLINOIS FED. AID PROJECT		
		CONTRACT NO. 60M57		