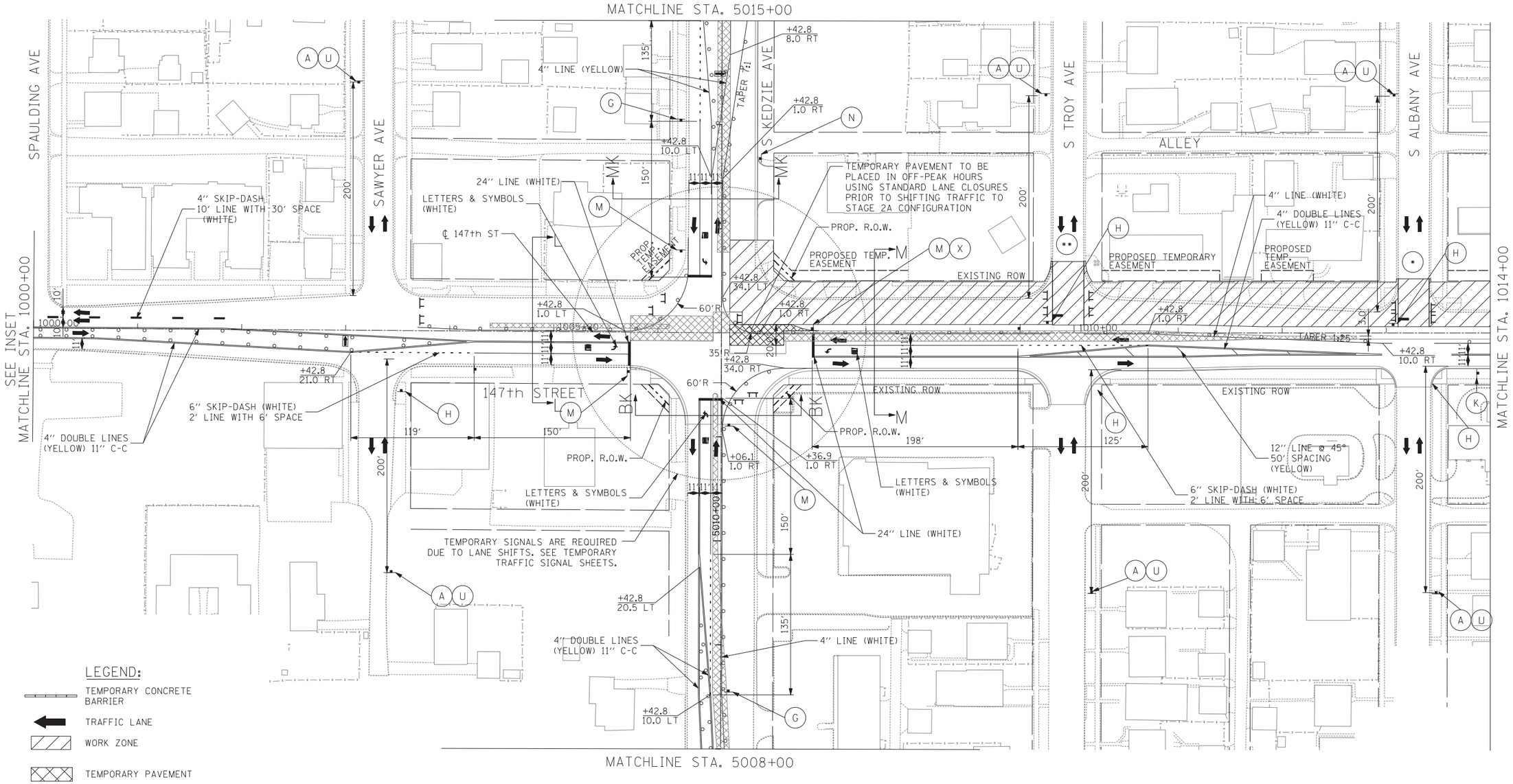

LEGEND:

- TEMPORARY CONCRETE BARRIER
- TRAFFIC LANE
- WORK ZONE
- TEMPORARY PAVEMENT
- BARRICADE, TYPE III
- DRUM WITH MONO-DIRECTIONAL STEADY BURNING LIGHT
- ARROW BOARD

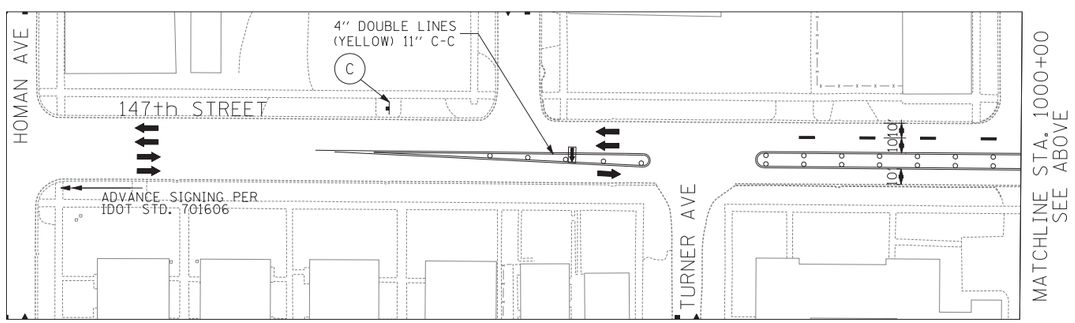

NOTES

(•) CLOSURE TIME LIMITED TO 2 WEEKS COORDINATE CLOSURE BETWEEN WHIPPLE AVE. AND ALBANY AVE. ONE STREET MUST REMAIN OPEN AT ALL TIMES. SEE "LOCAL STREET CLOSURE DETAIL" ON THE MAINTENANCE OF TRAFFIC SIGNING SHEET.

(••) CLOSURE TIME LIMITED TO 2 WEEKS. SEE "LOCAL STREET CLOSURE DETAIL" ON THE MAINTENANCE OF TRAFFIC SIGNING SHEET.

0 50 100
SCALE: 1" = 50'-0"

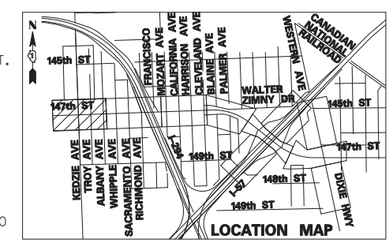

TY·LIN INTERNATIONAL	USER NAME =	DESIGNED - DM	REVISED -
		DRAWN - DM	REVISED -
	PLOT SCALE =	CHECKED - JPM	REVISED -
	PLOT DATE =	DATE - 5/23/2012	REVISED -

STATE OF ILLINOIS
DEPARTMENT OF TRANSPORTATION

147TH STREET PROJECT
MAINTENANCE OF TRAFFIC – 147TH ST. STAGE 2

SCALE: 1" = 50' | SHEET NO. 1 OF 9 SHEETS | STA. 1000+00 TO STA. 1014+00

F.A.I. RTE.	SECTION	COUNTY	TOTAL SHEETS	SHEET NO.
XX	(0405-1 & 0506-2) R-1	COOK	577	126
		CONTRACT NO. 60M57		
FED. ROAD DIST. NO.	ILLINOIS	FED. AID PROJECT		

p:\602540(57-294)\road\p10_147th\P10_MOT2_SHT01.dgn

5/23/2012 1:46:03 PM

p:\602540(57-294)\road\p10_147th\P10_MOT2_SHT01.dgn