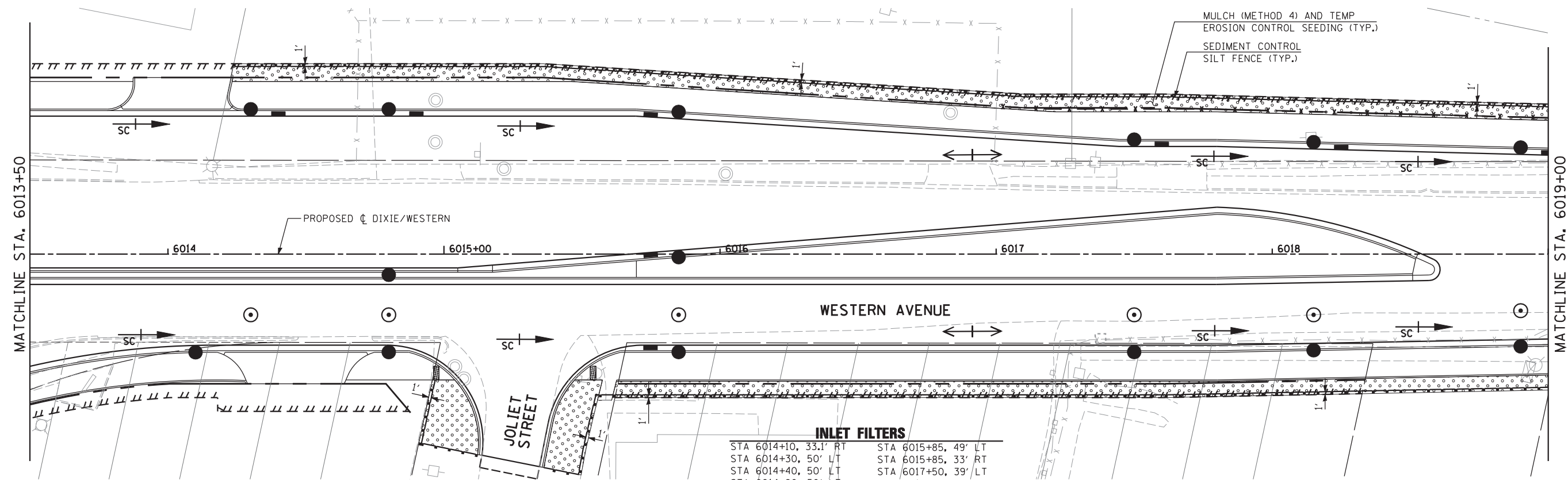
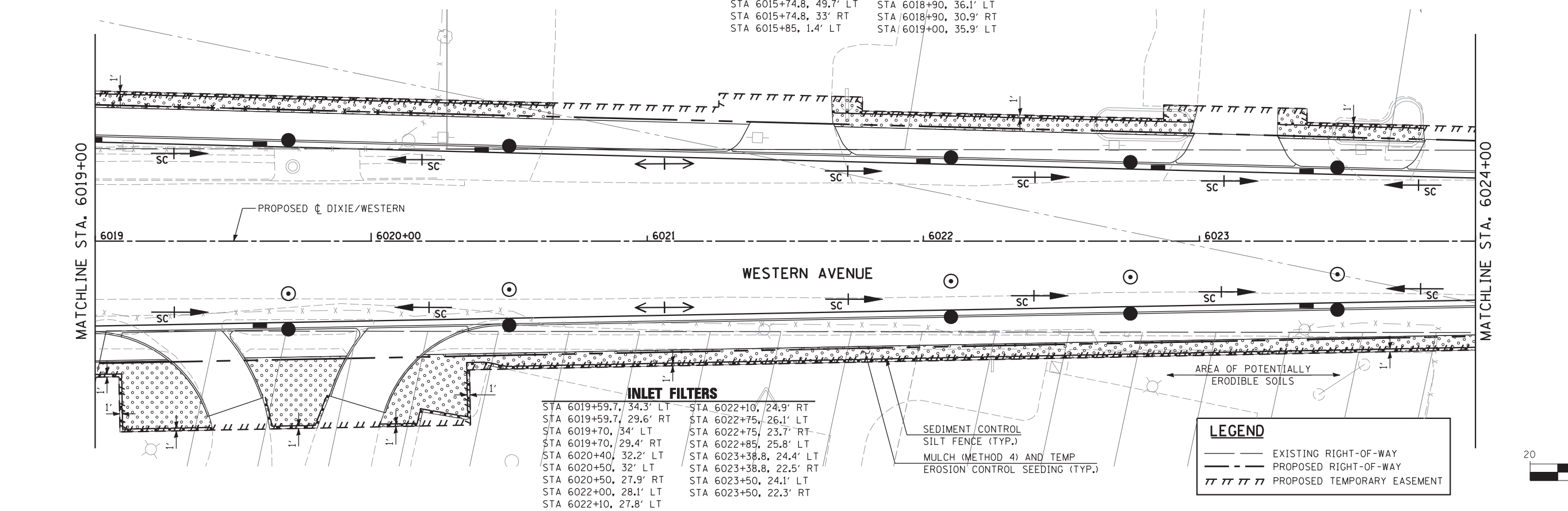


PI0.EROS_SHT15_HRGREEN.dgn 1/25/15 AM



INLET FILTERS

STA 6014+10, 33.1' RT	STA 6015+85, 49' LT
STA 6014+30, 50' LT	STA 6015+85, 33' RT
STA 6014+40, 50' LT	STA 6017+50, 39' LT
STA 6014+80, 50' LT	STA 6017+50, 33' RT
STA 6014+80, 5' RT	STA 6017+60, 39' LT
STA 6014+80, 33' RT	STA 6018+15, 38.1' LT
STA 6014+90, 50' LT	STA 6018+15, 32.3' RT
STA 6015+74.8, 0.6' LT	STA 6018+25, 37.8' LT
STA 6015+74.8, 49.7' LT	STA 6018+90, 36.1' LT
STA 6015+74.8, 33' RT	STA 6018+90, 30.9' RT
STA 6015+85, 1.4' LT	STA 6019+00, 35.9' LT



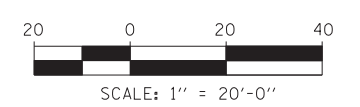
INLET FILTERS

STA 6019+59.7, 34.3' LT	STA 6022+10, 24.9' RT
STA 6019+59.7, 29.6' RT	STA 6022+75, 26.1' LT
STA 6019+70, 34' LT	STA 6022+75, 23.7' RT
STA 6019+70, 29.4' RT	STA 6022+85, 25.8' LT
STA 6020+40, 32.2' LT	STA 6023+38.8, 24.4' LT
STA 6020+50, 32' LT	STA 6023+38.8, 22.5' RT
STA 6020+50, 27.9' RT	STA 6023+50, 24.1' LT
STA 6022+00, 28.1' LT	STA 6023+50, 22.3' RT
STA 6022+10, 27.8' LT	

SEDIMENT CONTROL
SILT FENCE (TYP.)
MULCH (METHOD 4) AND TEMP
EROSION CONTROL SEEDING (TYP.)

LEGEND

	EXISTING RIGHT-OF-WAY
	PROPOSED RIGHT-OF-WAY
	PROPOSED TEMPORARY EASEMENT



USER NAME =	DESIGNED - JRS	REVISED - JRS 12/01/2011
PLOT SCALE =	DRAWN - MJF	REVISED - JRS 02/15/2012
PLOT DATE =	CHECKED - APS	REVISED - JRS 05/04/2012
	DATE - 7/22/2011	REVISED -

**STATE OF ILLINOIS
DEPARTMENT OF TRANSPORTATION**

**147TH STREET PROJECT
EROSION CONTROL PLAN - WESTERN AVE**

SCALE: 1"=20' SHEET NO. 15 OF 22 SHEETS STA. 6013+50 TO STA. 6024+00

F.A.I. RTE.	SECTION	COUNTY	TOTAL SHEETS	SHEET NO.
57	(0405-1 & 0506-2) R-1	COOK	577	187
CONTRACT NO. 60M57				
FED. ROAD DIST. NO. ILLINOIS FED. AID PROJECT				