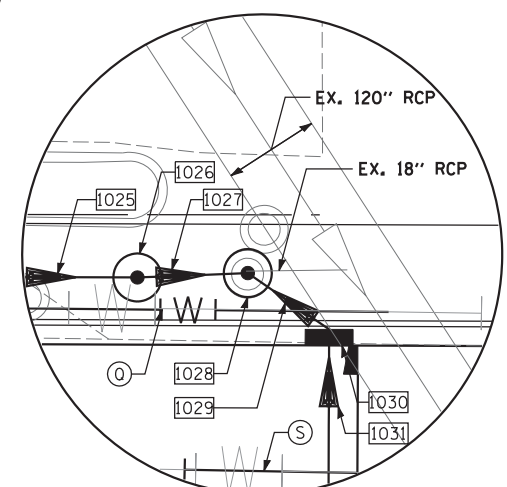
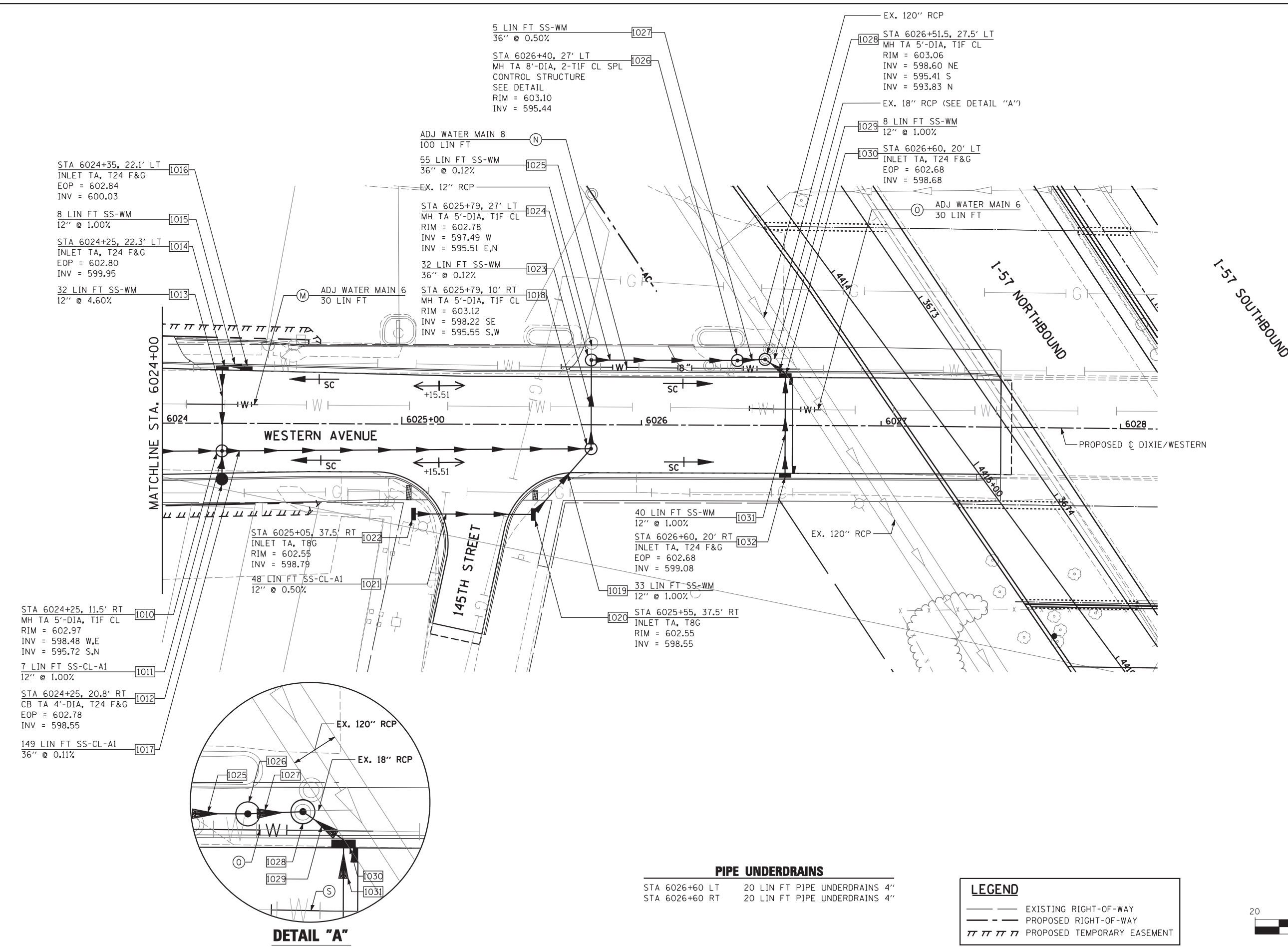


PI0_DRPP_SHT20_HRGREEN.dgn 4/26/2012 11:22:56 AM



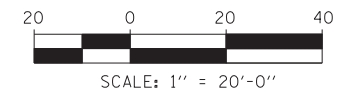
DETAIL "A"

PIPE UNDERDRAINS

STA 6026+60 LT	20 LIN FT PIPE UNDERDRAINS 4"
STA 6026+60 RT	20 LIN FT PIPE UNDERDRAINS 4"

LEGEND

	EXISTING RIGHT-OF-WAY
	PROPOSED RIGHT-OF-WAY
	PROPOSED TEMPORARY EASEMENT



USER NAME =	DESIGNED - JRS	REVISED - JRS 12/01/2011
	DRAWN - MJF	REVISED - JRS 02/15/2012
PLOT SCALE =	CHECKED - APS	REVISED - JRS 05/04/2012
PLOT DATE =	DATE - 7/22/2011	REVISED -

**STATE OF ILLINOIS
DEPARTMENT OF TRANSPORTATION**

**147TH STREET PROJECT
PROPOSED DRAINAGE AND UTILITY PLAN - WESTERN AVENUE**

SCALE: 1"=20'	SHEET NO. 20 OF 23 SHEETS	STA. 6024+00 TO STA. 6028+00
---------------	---------------------------	------------------------------

F.A.I. RTE.	SECTION	COUNTY	TOTAL SHEETS	SHEET NO.
57	(0405-1 & 0506-2) R-1	COOK	577	240
FED. ROAD DIST. NO. ILLINOIS FED. AID PROJECT			CONTRACT NO. 60M57	