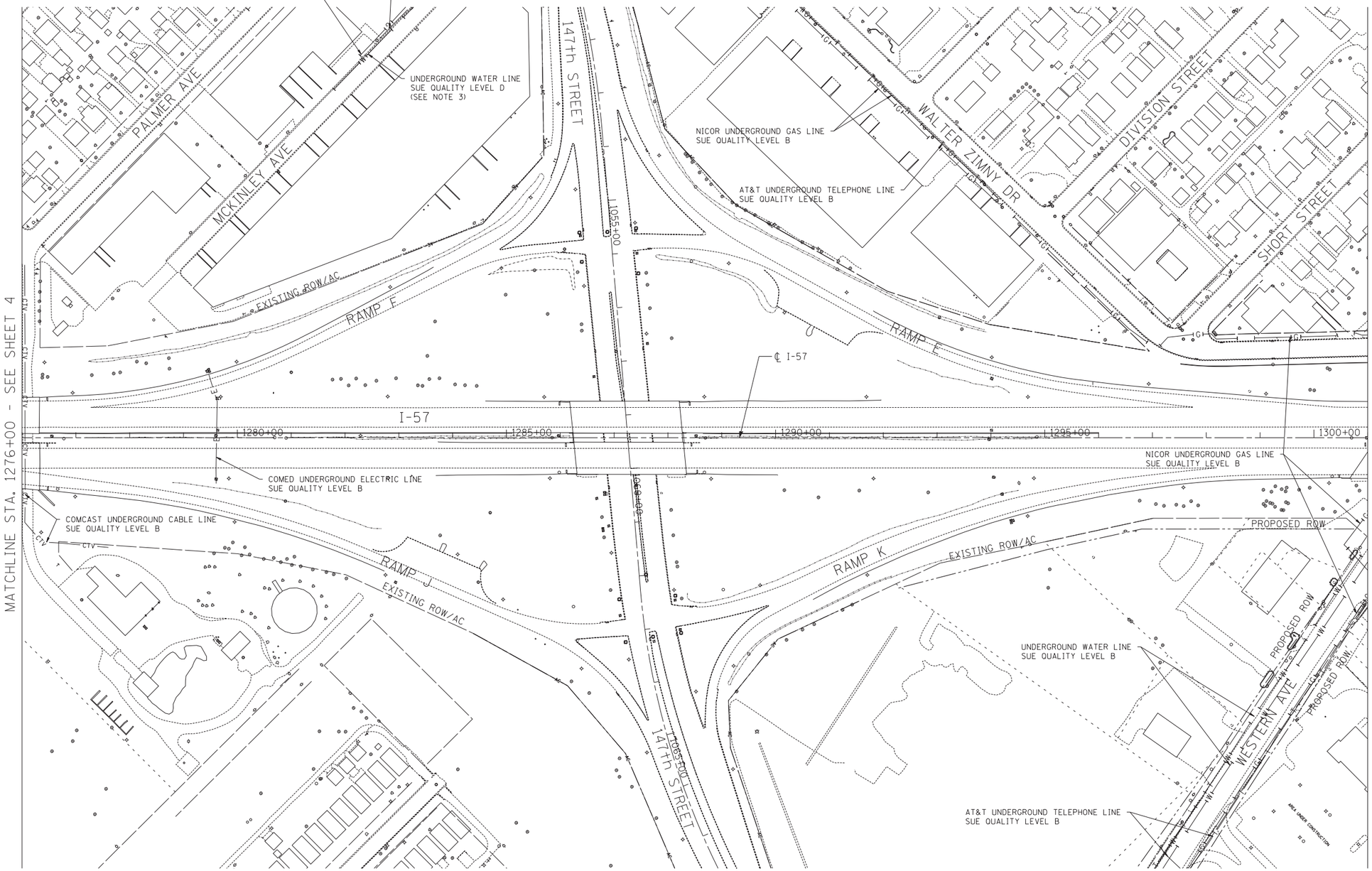

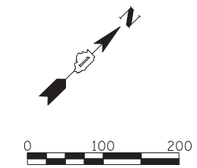

STATE OF ILLINOIS)
) S.S.
COUNTY OF COOK)

UTILITY(IES) SHOWN HEREON HAVE BEEN INVESTIGATED BY ASE IN ACCORDANCE WITH SUE INDUSTRY STANDARDS QUALITY LEVEL B (QLB). ALL OTHER INFORMATION SHOWN HAS BEEN PROVIDED BY OTHERS.

FIELD WORK WAS PERFORMED BETWEEN THE 29TH OF JANUARY AND 6TH DAY OF APRIL, A.D., 2009.

IN WITNESS WHEREOF, I HAVE HEREUNTO SET MY HAND AND SEAL THIS 9TH DAY OF APRIL A.D., 2009. CHICAGO, IL.

STEVEN M. RIENKS - ILLINOIS PROFESSIONAL ENGINEER NUMBER 62-044619
MY LICENSE EXPIRES 11/30/2009

STEVEN M. RIENKS
062-044619
LICENSED PROFESSIONAL ENGINEER OF ILLINOIS

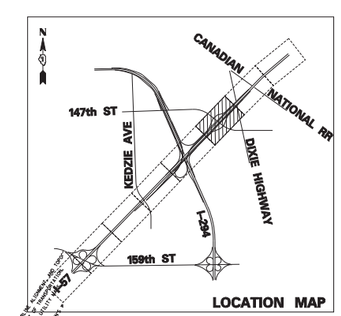

AMERICAN
SURVEYING & ENGINEERING, P.C.
SURVEYORS · ENGINEERS
GEODESISTS MAPPING SCIENTISTS
Chicago: 773-444-0800 / Fax 773-444-0808
Dixon: 815-288-6231 / Fax 815-288-6277
Aurora: 603-897-4105 / Fax 630-897-4121
Illinois Professional Design Firm No. 184-003192

UTILITY LINE LEGEND

T	EXISTING UNDERGROUND TELEPHONE	G	EXISTING UNDERGROUND GAS
W	EXISTING UNDERGROUND WATER	CTV	EXISTING UNDERGROUND CABLE TV
E	EXISTING UNDERGROUND ELECTRIC	FO	EXISTING UNDERGROUND FIBER OPTIC

NOTES:

1. HORIZONTAL CONTROL, VERTICAL CONTROL, CENTERLINE ALIGNMENT, AND TOPOGRAPHIC FEATURES WERE SUPPLIED BY ILLINOIS DEPARTMENT OF TRANSPORTATION.
2. AS OF APRIL 6, 2009, ASE HAS NOT RECEIVED AT&T UTILITY MAPS. THEREFORE, AT&T UTILITY LINES SHOWN ARE BASED ON FIELD EVIDENCE.
3. LEVEL D INFORMATION OBTAINED FROM VILLAGE OF POSEN'S WATER ATLAS.

APPROVED . . . . . CHIEF ENGINEER DATE . . . . . .

T·Y·LIN INTERNATIONAL

THE ILLINOIS STATE TOLL HIGHWAY AUTHORITY
2700 OGDEN AVENUE
DOWNERS GROVE ILLINOIS 60515

REVISIONS		
NO.	DATE	DESCRIPTION

STA. 1276+00 TO STA. 1301+00

I-294 AT I-57 INTERCHANGE
SUBSURFACE UTILITY LOCATIONS

DRAWING NO.
5 OF 18

p:\62254\57-294\roadway\0_147th\147th_SUE\57294_UTI_plns06.dgn
5/22/2012