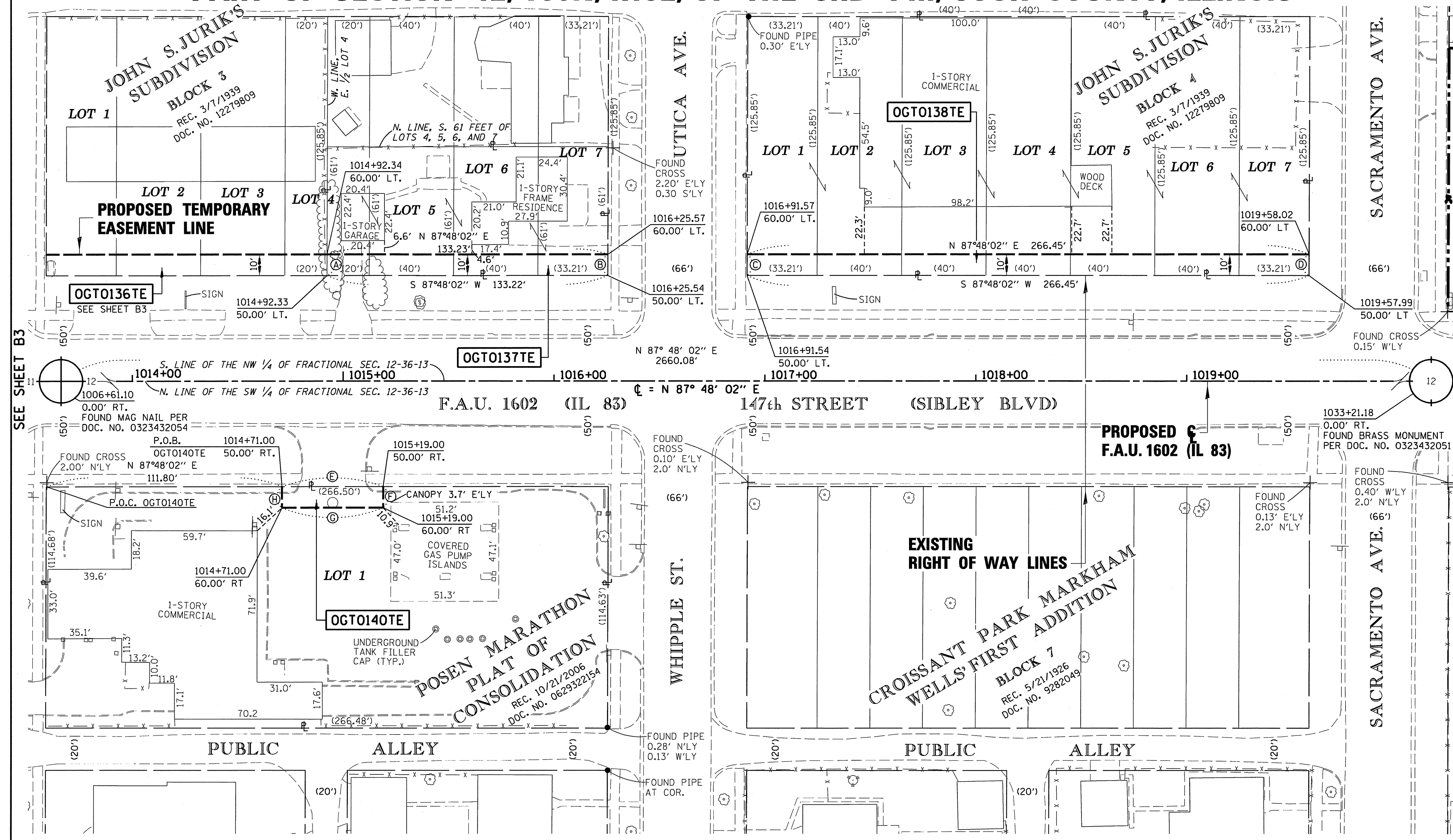

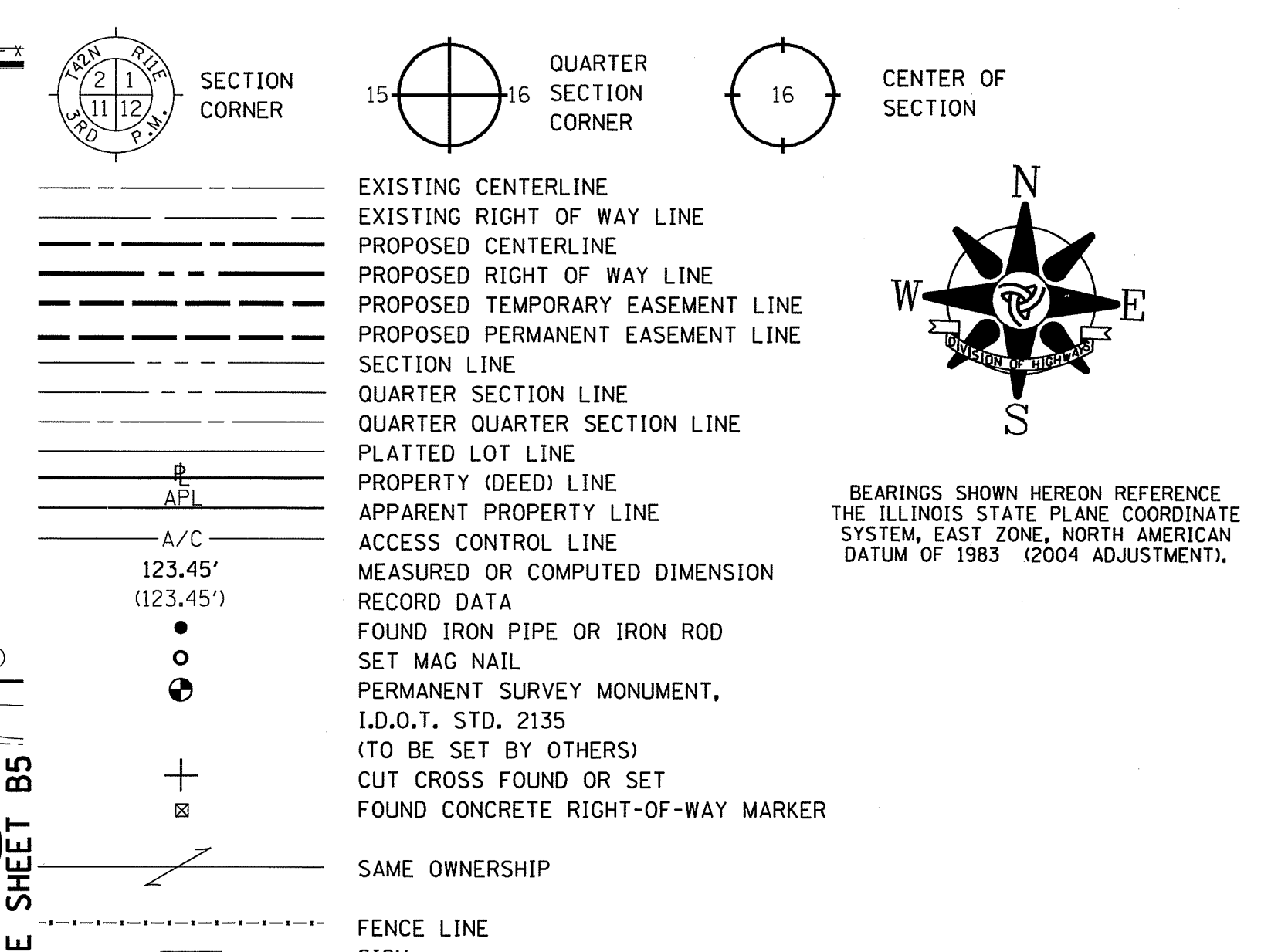


**PART OF SECTION 12, T36N, R13E, OF THE 3RD PM, COOK COUNTY, ILLINOIS**

**LEGEND**




- T1 THESE STAKES REFERENCE FOUND OR SET MONUMENTATION. SET 5/8 INCH IRON ROD FLUSH WITH GROUND. IDENTIFIED BY COLORED PLASTIC CAP BEARING SURVEYORS REGISTRATION NUMBER.
- T2
- T3
- BT1 THESE STAKES, IN CULTIVATED AREAS, REFERENCE FOUND OR SET MONUMENTATION. BURIED 5/8 INCH IRON ROD 20 INCHES BELOW GROUND SURFACE. IDENTIFIED BY COLORED PLASTIC CAP BEARING SURVEYORS REGISTRATION NUMBER.
- BT2
- BT3
- STAKING OF PROPOSED RIGHT OF WAY. SET DIVISION OF HIGHWAYS SURVEY MARKER TO MONUMENT THE POSITION SHOWN. IDENTIFIED BY INSCRIPTION DATA AND SURVEYORS REGISTRATION NUMBER.
- M STAKING OF PROPOSED RIGHT OF WAY IN CULTIVATED AREAS. BURIED 5/8 INCH IRON ROD 20 INCHES BELOW GROUND SURFACE TO MARK FUTURE SURVEY MARKER POSITION. IDENTIFIED BY COLORED PLASTIC CAP AND SURVEYORS REGISTRATION NUMBER.
- U STAKING OF PROPOSED RIGHT OF WAY IN CLOSE PROXIMITY TO UNDERGROUND UTILITIES. SET DIVISION OF HIGHWAYS SURVEY MARKER ON 5/8 INCH IRON ROD (BETWEEN 6 INCHES AND 12 INCHES IN LENGTH) TO MONUMENT THE POSITION SHOWN. IDENTIFIED BY INSCRIPTION DATA AND SURVEYORS REGISTRATION NUMBER.

STATE OF ILLINOIS )  
 COUNTY OF COOK ) S.S.  
 THIS IS TO CERTIFY THAT I, COVENTINE FIDIS, AN ILLINOIS PROFESSIONAL LAND SURVEYOR, HAVE SURVEYED THE PLAT OF HIGHWAYS SHOWN HEREON IN FRACTIONAL SECTION 12, TOWNSHIP 36 NORTH, RANGE 13 EAST OF THE THIRD PRINCIPAL MERIDIAN, IN WILL COUNTY, THAT THE PLAT CORRECTLY REPRESENTS SAID SURVEY, THAT ALL MONUMENTS FOUND AND ESTABLISHED ARE OF PERMANENT QUALITY AND OCCUPY THE POSITIONS SHOWN THEREON AND THAT THE MONUMENTS ARE SUFFICIENT TO ENABLE THE SURVEY TO BE RETRACED. MADE FOR THE DEPARTMENT OF TRANSPORTATION, STATE OF ILLINOIS.

DATED AT CHICAGO, ILLINOIS THIS 14TH DAY OF JUNE, 2012.

*C. F. Fidis*  
 COVENTINE FIDIS  
 ILLINOIS PROFESSIONAL LAND SURVEYOR NO. 2159  
 LICENSE EXPIRATION DATE 11/30/2012  
 THIS PROFESSIONAL SERVICE CONFORMS TO THE CURRENT ILLINOIS MINIMUM SURVEY STANDARDS.



**LINE LEGEND**

Ⓐ	N 2°03'21" W	10.00'
Ⓑ	S 2°02'48" E	10.00'
Ⓒ	N 2°02'48" W	10.00'
Ⓓ	S 2°02'02" E	10.00'
Ⓔ	N 87°48'02" E	48.00'
Ⓕ	S 2°12'35" E	10.00'
Ⓖ	S 87°48'02" W	48.00'
Ⓗ	N 2°12'35" W	10.00'

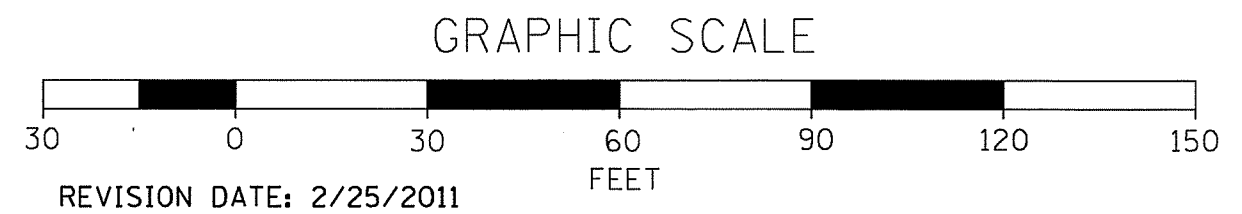
*NOTE: EXISTING RIGHT OF WAY LINES BY SUBDIVISIONS OF RECORD*

RECEIVED  
 JUN 15 2012  
 PLATS & LEGALS

PARCEL NO.	OWNER	PERMANENT INDEX NUMBER	TOTAL HOLDING	AREA TAKING	PREVIOUSLY DEDICATED	REMAINDER	EASEMENTS		EASEMENT PURPOSE	PROPERTY ACQUIRED BY
							TEMP	PERM		
OGT0137TE	ADELAIDA GARCIA	28-12-119-036	0.187 AC	—	—	0.187 AC	0.031 AC	—	CONSTRUCTION	
OGT0138TE	JOE G. DEYOUNG AND DARLENE M. DEYOUNG, AS TRUSTEES UNDER THE JOE G. DEYOUNG LIVING TRUST, DATED JUNE 21, 1999, AS TO AN UNDIVIDED 50% INTEREST, AND DARLENE M. DEYOUNG AND JOE G. DEYOUNG AS, AS TRUSTEES UNDER THE DARLENE M. DEYOUNG LIVING TRUST, DATED JUNE 21, 1999, AS TO AN UNDIVIDED 50% INTEREST	28-12-120-023 28-12-120-024 28-12-120-025 28-12-120-026	0.751 AC	—	—	0.751 AC	0.061 AC	—	CONSTRUCTION	
OGT0140TE	PETRO KANISA, INC.	28-12-302-063	0.702 AC	—	—	0.702 AC	0.011 AC	—	CONSTRUCTION	



105 W. Madison St. Suite 1700  
 Chicago, IL 60602  
 312-277-2000 / Fax 312-277-2002



REVISION DATE: 2/25/2011  
 REVISION DATE: 2/17/2012  
 ASE JOB NO. 209021

**PLAT OF HIGHWAYS**  
 STATE OF ILLINOIS  
 DEPARTMENT OF TRANSPORTATION  
 F.A.U. 1602 (IL 83)  
 KEDZIE AVENUE TO WESTERN AVENUE

SECTION: COOK COUNTY  
 PROJECT: JOB NO. R-90-004-09  
 STATION: 1015+00 TO STATION: 1020+00  
 SCALE: 1" = 30' SHEET B4 OF B8

**BUREAU OF LAND ACQUISITION**  
 201 WEST CENTER COURT  
 Schaumburg, Illinois 60196 301 of 577