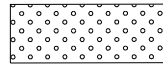

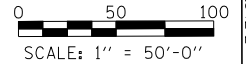
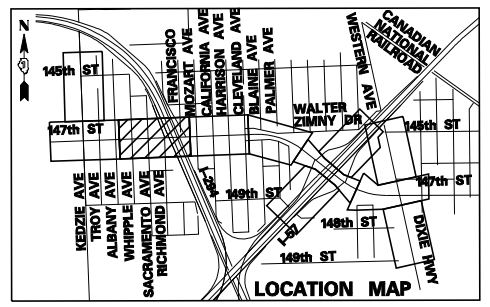


MATCHLINE STA. 1014+00

MATCHLINE STA. 1028+50

STA. 1019+75.37 TO 1030+4.24
UNDER OTHER CONTRACT

- LANDSCAPING LEGEND:**
-  EROSION CONTROL BLANKET
SEEDING, CLASS 2A
NITROGEN, PHOSPHORUS, AND POTASSIUM
FERTILIZER NUTRIENTS
TOPSOIL FURNISH AND PLACE, 4"
 -  TOPSOIL FURNISH AND PLACE, 4"
SODDING, SALT TOLERANT
NITROGEN, PHOSPHORUS, AND POTASSIUM
FERTILIZER NUTRIENTS



TYLIN INTERNATIONAL USER NAME = PLOT SCALE = PLOT DATE =	DESIGNED - BES DRAWN - BES CHECKED - JPM DATE - 5/23/2012	REVISED - REVISED - REVISED - REVISED -	STATE OF ILLINOIS DEPARTMENT OF TRANSPORTATION	147TH STREET PROJECT LANDSCAPING PLAN				F.A.I. RTE. XX SECTION (0405-1 & 0506-2) R-1 COUNTY COOK TOTAL SHEETS 577 SHEET NO. 328 CONTRACT NO. 60M57
	SCALE: 1" = 50' SHEET NO. 2 OF 9 SHEETS STA. 1014+00 TO STA. 1028+50			FED. ROAD DIST. NO. ILLINOIS FED. AID PROJECT				