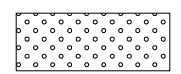



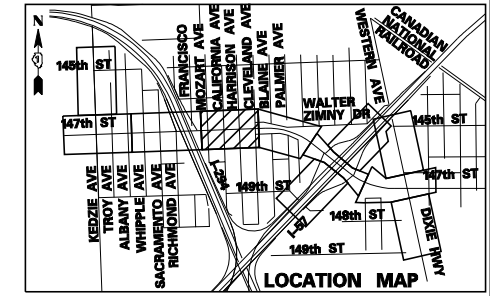
LANDSCAPING LEGEND:



EROSION CONTROL BLANKET SEEDING, CLASS 2A
NITROGEN, PHOSPHORUS, AND POTASSIUM FERTILIZER NUTRIENTS
TOPSOIL FURNISH AND PLACE, 4"



TOPSOIL FURNISH AND PLACE, 4"
SODDING, SALT TOLERANT
NITROGEN, PHOSPHORUS, AND POTASSIUM FERTILIZER NUTRIENTS



SCALE: 1" = 50'-0"

TYLIN INTERNATIONAL

USER NAME =	DESIGNED - BES	REVISED -
DRAWN - BES	REVISIONS -	
PLOT SCALE =	CHECKED - JPM	REVISED -
PLOT DATE =	DATE - 5/23/2012	REVISED - 8/1/2012

**STATE OF ILLINOIS
DEPARTMENT OF TRANSPORTATION**

**147TH STREET PROJECT
LANDSCAPING PLAN**

SCALE: 1" = 50' SHEET NO. 3 OF 9 SHEETS STA. 1028+50 TO STA. 1040+50

F.A.I. RTE. XX	SECTION (0405-1 & 0506-2) R-1	COUNTY COOK	TOTAL SHEETS 577	SHEET NO. 329
CONTRACT NO. 60M57			FED. ROAD DIST. NO. ILLINOIS FED. AID PROJECT	