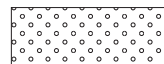









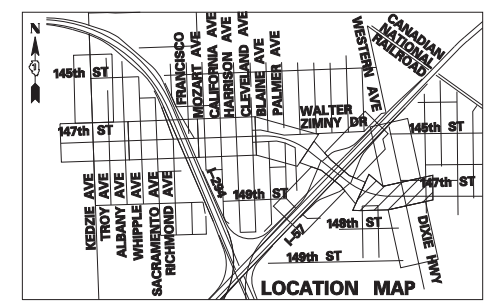
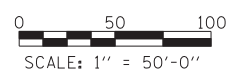


**LANDSCAPING LEGEND:**

-  EROSION CONTROL BLANKET
-  SEEDING, CLASS 2A
-  NITROGEN, PHOSPHORUS, AND POTASSIUM FERTILIZER NUTRIENTS
-  TOPSOIL FURNISH AND PLACE, 4"
-  TOPSOIL FURNISH AND PLACE, 4" SODDING, SALT TOLERANT
-  NITROGEN, PHOSPHORUS, AND POTASSIUM FERTILIZER NUTRIENTS
-  COURSE SAND FURNISH AND PLACE, 2"
-  COMPOST FURNISH AND PLACE, 4"
-  TOPSOIL FURNISH AND PLACE, 10" SODDING, SALT TOLERANT
-  NITROGEN, PHOSPHORUS, AND POTASSIUM FERTILIZER NUTRIENTS



**TYLIN INTERNATIONAL**

USER NAME =	DESIGNED - BES	REVISED -
DRAWN - BES	REVISED -	
PLOT SCALE =	CHECKED - JPM	REVISED -
PLOT DATE =	DATE - 5/23/2012	REVISED -

**STATE OF ILLINOIS  
DEPARTMENT OF TRANSPORTATION**

**147TH STREET PROJECT  
LANDSCAPING PLAN**

SCALE: 1" = 50' SHEET NO. 6 OF 9 SHEETS STA. 1066+00 TO STA. 1081+00

F.A.I. RTE.	SECTION	COUNTY	TOTAL SHEETS	SHEET NO.
XX	(0405-1 & 0506-2) R-1	COOK	577	332
FED. ROAD DIST. NO.			CONTRACT NO. 60M57	
ILLINOIS FED. AID PROJECT				