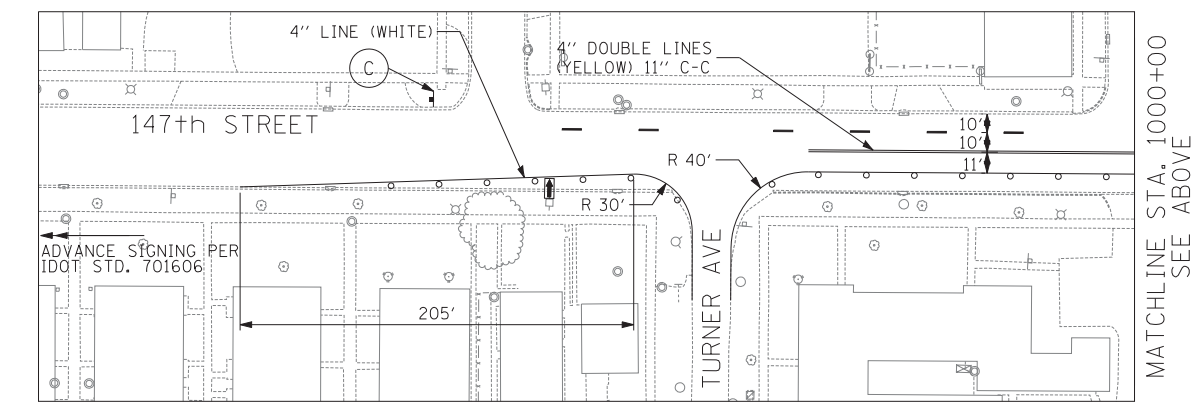
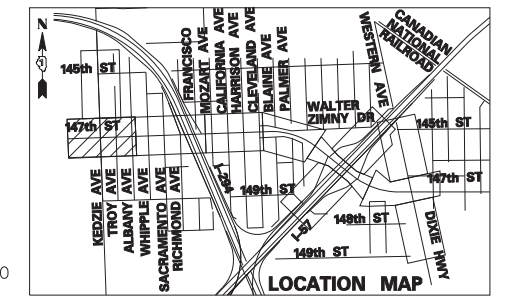
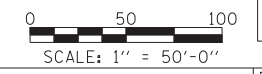


- LEGEND:**
- TEMPORARY CONCRETE BARRIER
  - TRAFFIC LANE
  - WORK ZONE
  - TEMPORARY PAVEMENT
  - BARRICADE, TYPE III
  - DRUM WITH MONO-DIRECTIONAL STEADY BURNING LIGHT
  - ARROW BOARD



- NOTES**
- CLOSURE TIME LIMITED TO 2 WEEKS. COORDINATE CLOSURE BETWEEN WHIPPLE AVE. AND ALBANY AVE. ONE STREET MUST REMAIN OPEN AT ALL TIMES. SEE "LOCAL STREET CLOSURE DETAIL" ON THE MAINTENANCE OF TRAFFIC SIGNING SHEET.
  - CLOSURE TIME LIMITED TO 2 WEEKS. SEE "LOCAL STREET CLOSURE DETAIL" ON THE MAINTENANCE OF TRAFFIC SIGNING SHEET.



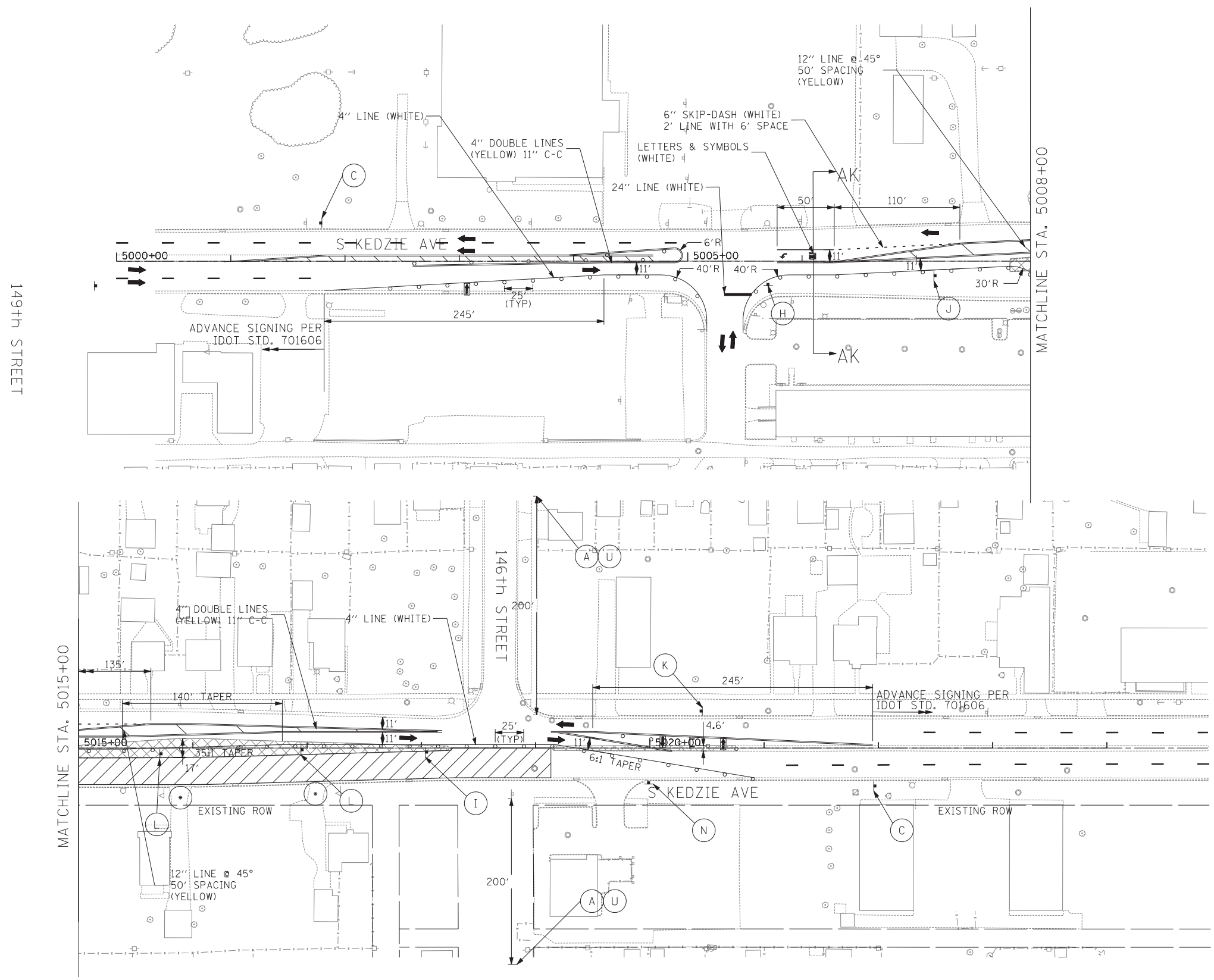
**TYLIN INTERNATIONAL**

USER NAME =	DESIGNED - DM	REVISED -
	DRAWN - DM	REVISED -
PLOT SCALE =	CHECKED - JPM	REVISED -
PLOT DATE =	DATE - 5/23/2012	REVISED -

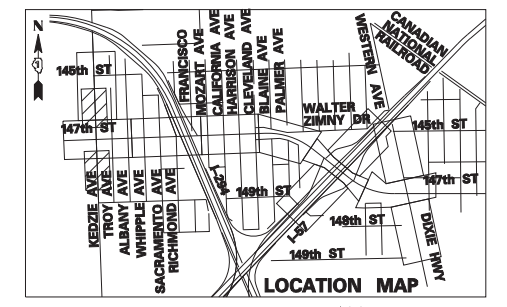
**STATE OF ILLINOIS  
DEPARTMENT OF TRANSPORTATION**

<b>147TH STREET PROJECT</b>	
<b>MAINTENANCE OF TRAFFIC - 147TH ST. STAGE 1</b>	
SCALE: 1" = 50'	SHEET NO. 1 OF 11 SHEETS
STA. 1000+00	TO STA. 1014+00

F.A.I. RTE. XX	SECTION (0405-1 & 0506-2) R-1	COUNTY COOK	TOTAL SHEETS 577	SHEET NO. 101
CONTRACT NO. 60M57			FED. ROAD DIST. NO. ILLINOIS FED. AID PROJECT	



- LEGEND:**
- TEMPORARY CONCRETE BARRIER
  - TRAFFIC LANE
  - WORK ZONE
  - TEMPORARY PAVEMENT
  - BARRICADE, TYPE III
  - DRUM WITH MONO-DIRECTIONAL STEADY BURNING LIGHT
  - ARROW BOARD



⊙ DRIVEWAY ACCESS, CLOSURE TIME LIMITED TO 2 WEEKS. SEE "LOCAL STREET CLOSURE DETAIL" ON THE MAINTENANCE OF TRAFFIC SIGNING SHEET.

**TYLIN INTERNATIONAL**

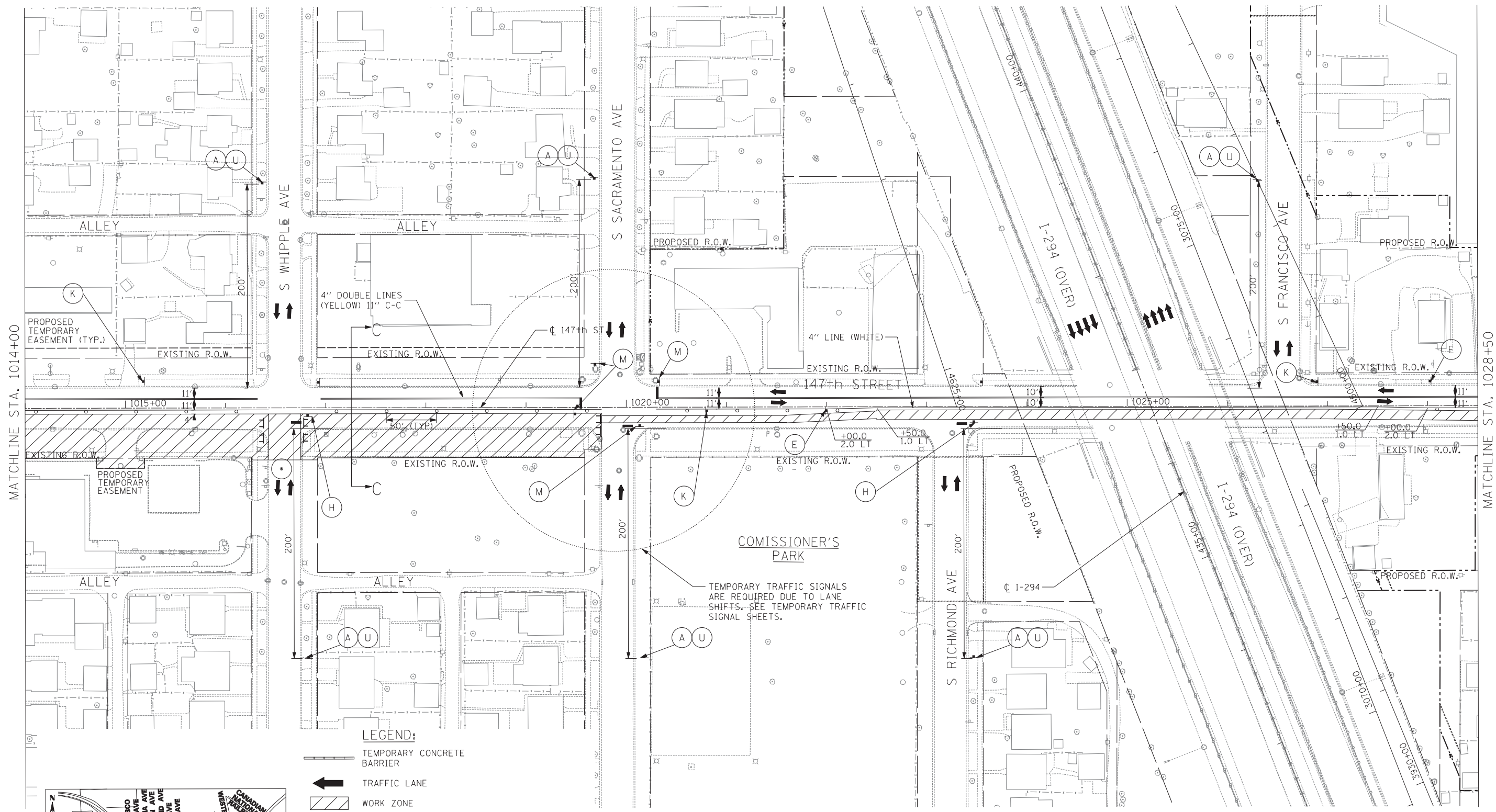
USER NAME =	DESIGNED - DM	REVISED -
DRAWN - DM	REVISED -	
PLOT SCALE =	CHECKED - JPM	REVISED -
PLOT DATE =	DATE - 5/23/2012	REVISED -

**STATE OF ILLINOIS  
DEPARTMENT OF TRANSPORTATION**

**147TH STREET PROJECT  
MAINTENANCE OF TRAFFIC - KEDZIE AVE. STAGE 1**

SCALE: 1" = 50' SHEET NO. 2 OF 11 SHEETS STA. TO STA.

F.A.I. RE.	SECTION	COUNTY	TOTAL SHEETS	SHEET NO.
XX	(0405-1 & 0506-2) R-1	COOK	577	102
FED. ROAD DIST. NO.			ILLINOIS FED. AID PROJECT	
			CONTRACT NO. 60M57	



MATCHLINE STA. 1014+00

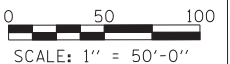
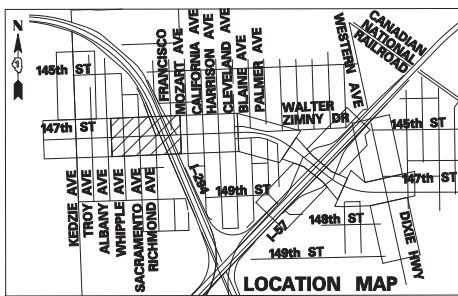
MATCHLINE STA. 1028+50

**LEGEND:**

- TEMPORARY CONCRETE BARRIER
- TRAFFIC LANE
- WORK ZONE
- TEMPORARY PAVEMENT
- BARRICADE, TYPE III
- DRUM WITH MONO-DIRECTIONAL STEADY BURNING LIGHT
- ARROW BOARD

**NOTES**

- CLOSURE TIME LIMITED TO 2 WEEKS. COORDINATE CLOSURE BETWEEN WHIPPLE AVE. AND ALBANY AVE. ONE STREET MUST REMAIN OPEN AT ALL TIMES. SEE "LOCAL STREET CLOSURE DETAIL" ON THE MAINTENANCE OF TRAFFIC SIGNING SHEET.



**TYLIN** INTERNATIONAL

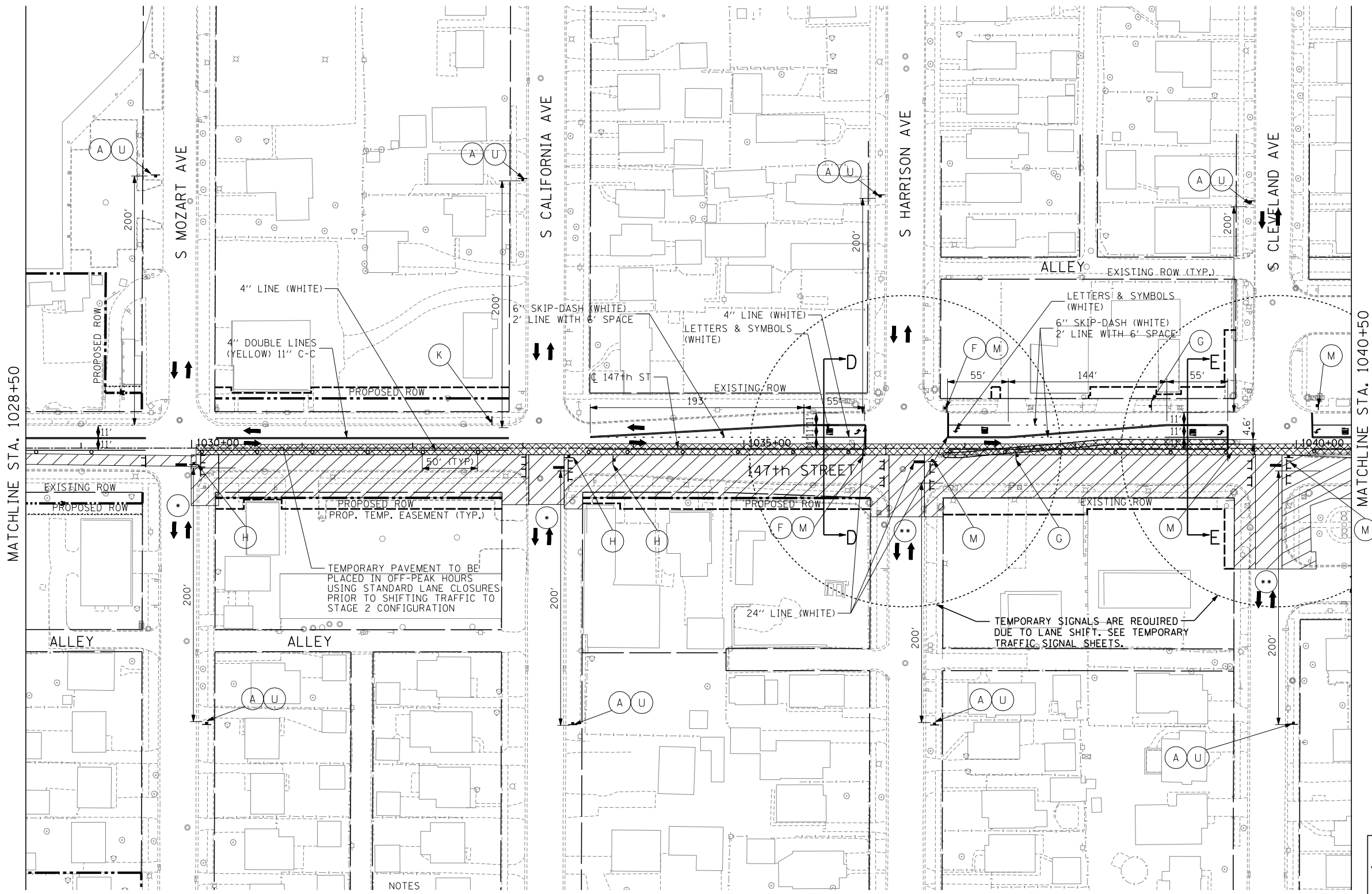
USER NAME =	DESIGNED - DM	REVISED -
DRAWN - DM	REVISED -	
CHECKED - JPM	REVISED -	
DATE - 5/23/2012	REVISED -	

**STATE OF ILLINOIS  
DEPARTMENT OF TRANSPORTATION**

**147TH STREET PROJECT  
MAINTENANCE OF TRAFFIC - 147TH ST. STAGE 1**

SCALE: 1" = 50' SHEET NO. 3 OF 11 SHEETS STA. 1014+00 TO STA. 1028+50

F.A.I. RTE.	SECTION	COUNTY	TOTAL SHEETS	SHEET NO.
XX	(0405-1 & 0506-2) R-1	COOK	577	103
CONTRACT NO. 60M57				
FED. ROAD DIST. NO.		ILLINOIS FED. AID PROJECT		



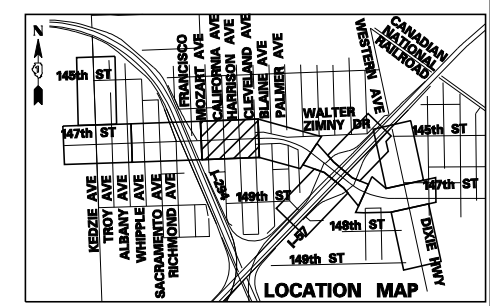
MATCHLINE STA. 1028+50

MATCHLINE STA. 1040+50

**LEGEND:**

- TEMPORARY CONCRETE BARRIER
- TRAFFIC LANE
- WORK ZONE
- TEMPORARY PAVEMENT
- BARRICADE, TYPE III
- DRUM WITH MONO-DIRECTIONAL STEADY BURNING LIGHT
- ARROW BOARD

- NOTES**
- \* CLOSURE TIME LIMITED TO 2 WEEKS COORDINATE CLOSURE BETWEEN MOZART AVE. AND CALIFORNIA AVE. ONE STREET MUST REMAIN OPEN AT ALL TIMES. SEE "LOCAL STREET CLOSURE DETAIL" ON THE MAINTENANCE OF TRAFFIC SIGNING SHEET.
  - \*\* CLOSURE TIME LIMITED TO 2 WEEKS COORDINATE CLOSURE BETWEEN HARRISON AVE. AND CLEVELAND AVE. ONE STREET MUST REMAIN OPEN AT ALL TIMES. SEE "LOCAL STREET CLOSURE DETAIL" ON THE MAINTENANCE OF TRAFFIC SIGNING SHEET.



**TYLIN INTERNATIONAL**

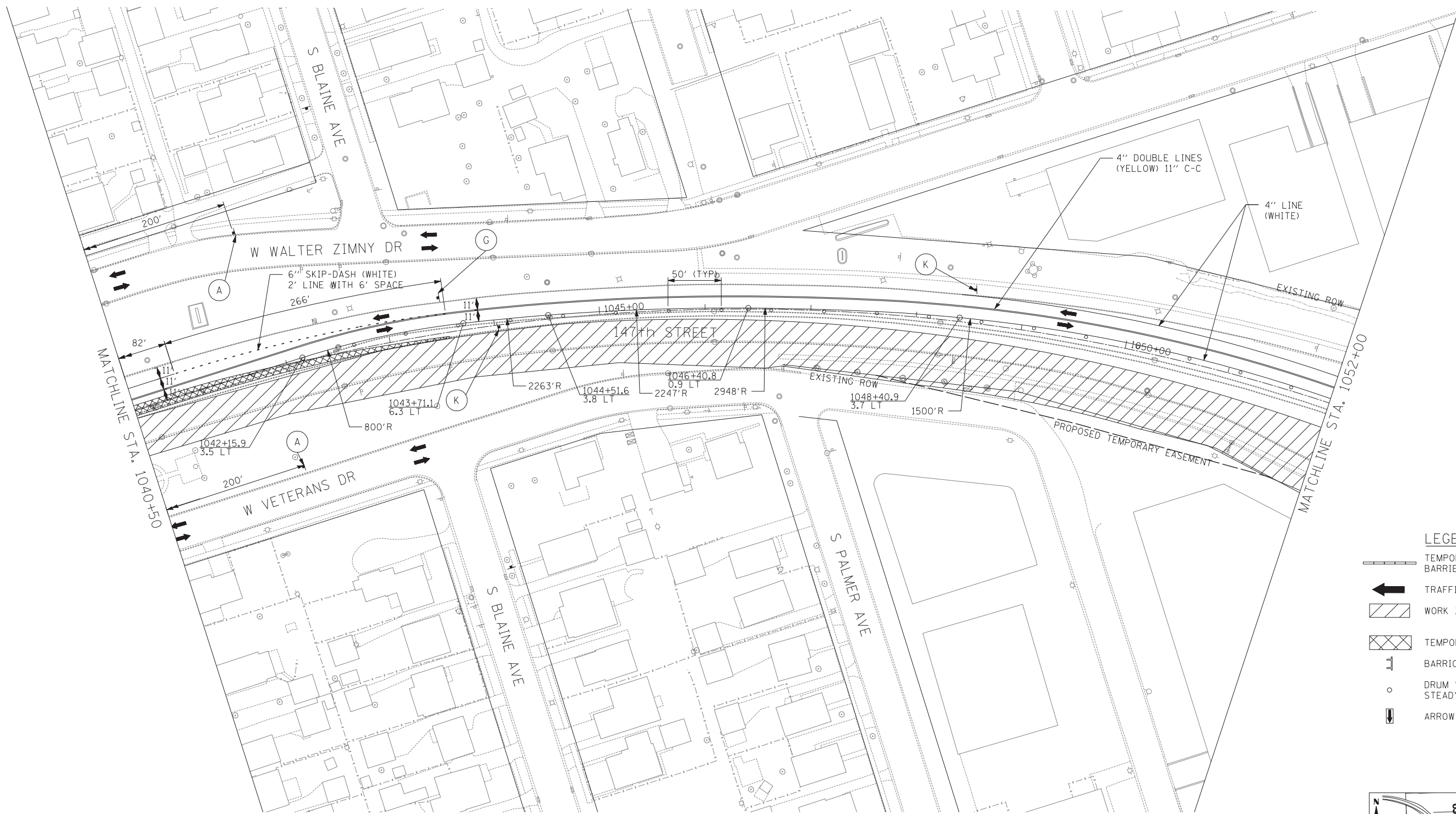
USER NAME =	DESIGNED - DM	REVISED -
DRAWN - DM	REVISIONS -	
PLOT SCALE =	CHECKED - JPM	REVISED -
PLOT DATE =	DATE - 5/23/2012	REVISED - 8/1/2012

**STATE OF ILLINOIS  
DEPARTMENT OF TRANSPORTATION**

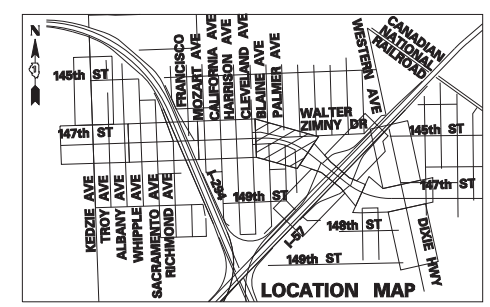
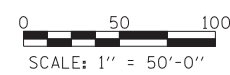
**147TH STREET PROJECT  
MAINTENANCE OF TRAFFIC - 147TH ST. STAGE 1**

SCALE: 1" = 50' SHEET NO. 4 OF 11 SHEETS STA. 1028+50 TO STA. 1040+50

F.A.I. RTE.	SECTION	COUNTY	TOTAL SHEETS	SHEET NO.
XX	(0405-1 & 0506-2) R-1	COOK	577	104
CONTRACT NO. 60M57				
FED. ROAD DIST. NO.	ILLINOIS FED. AID PROJECT			



- LEGEND:**
- TEMPORARY CONCRETE BARRIER
  - TRAFFIC LANE
  - WORK ZONE
  - TEMPORARY PAVEMENT
  - BARRICADE, TYPE III
  - DRUM WITH MONO-DIRECTIONAL STEADY BURNING LIGHT
  - ARROW BOARD

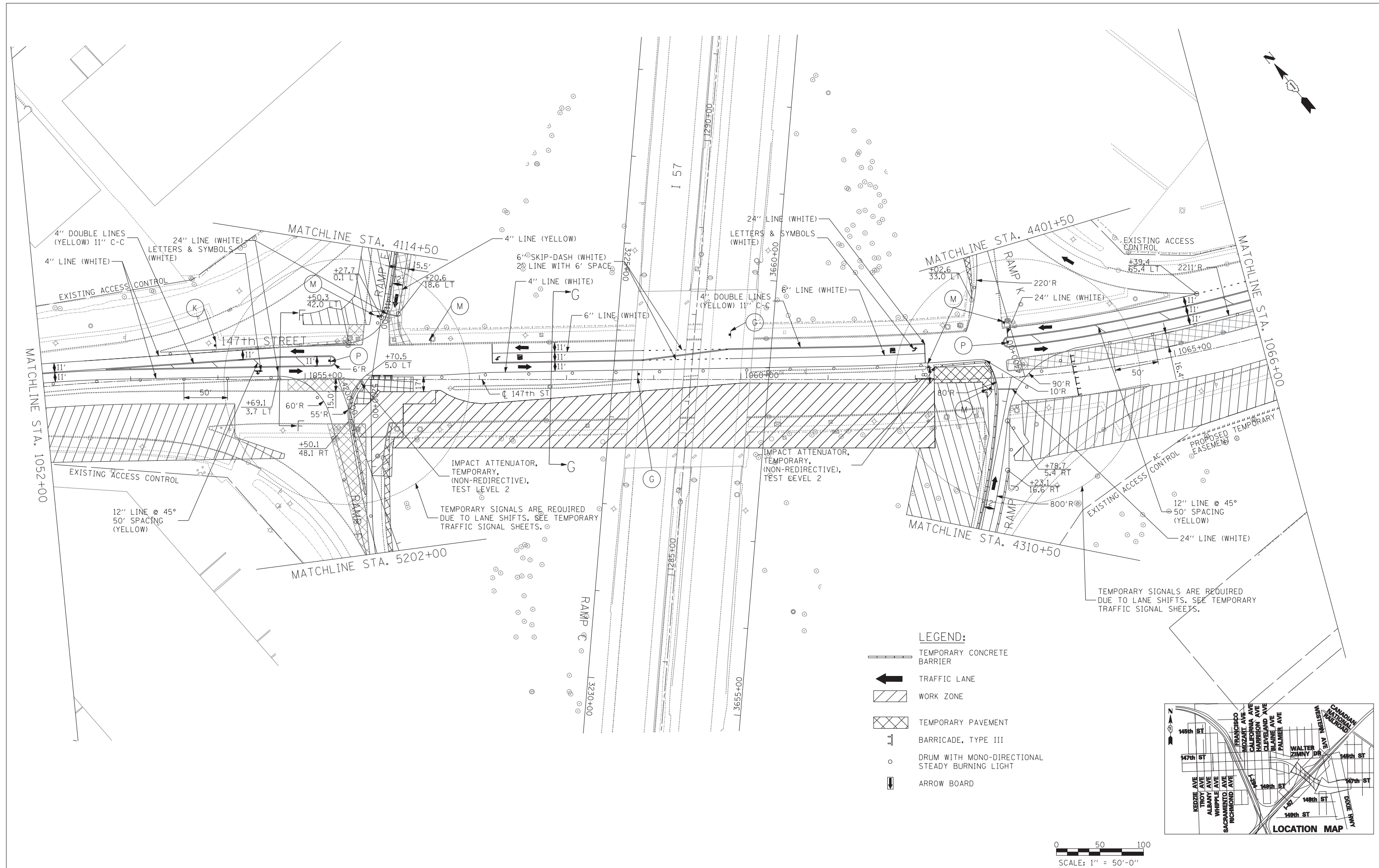


<b>TYLIN INTERNATIONAL</b>	USER NAME =	DESIGNED - DM	REVISED -
		DRAWN - DM	REVISED -
	PLOT SCALE =	CHECKED - JPM	REVISED -
	PLOT DATE =	DATE - 5/23/2012	REVISED -

**STATE OF ILLINOIS  
DEPARTMENT OF TRANSPORTATION**

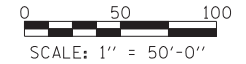
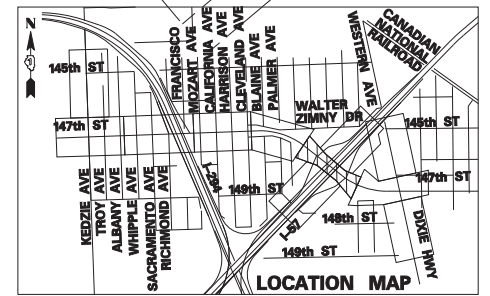
<b>147TH STREET PROJECT MAINTENANCE OF TRAFFIC - 147TH ST. STAGE 1</b>			
SCALE: 1" = 50'	SHEET NO. 5 OF 11 SHEETS	STA. 1040+50 TO STA. 1052+00	

F.A.I. RTE.	SECTION	COUNTY	TOTAL SHEETS	SHEET NO.
XX	(0405-1 & 0506-2) R-1	COOK	577	105
FED. ROAD DIST. NO.			CONTRACT NO. 60M57	
ILLINOIS FED. AID PROJECT				



**LEGEND:**

- TEMPORARY CONCRETE BARRIER
- TRAFFIC LANE
- WORK ZONE
- TEMPORARY PAVEMENT
- BARRICADE, TYPE III
- DRUM WITH MONO-DIRECTIONAL STEADY BURNING LIGHT
- ARROW BOARD



**TYLIN INTERNATIONAL**

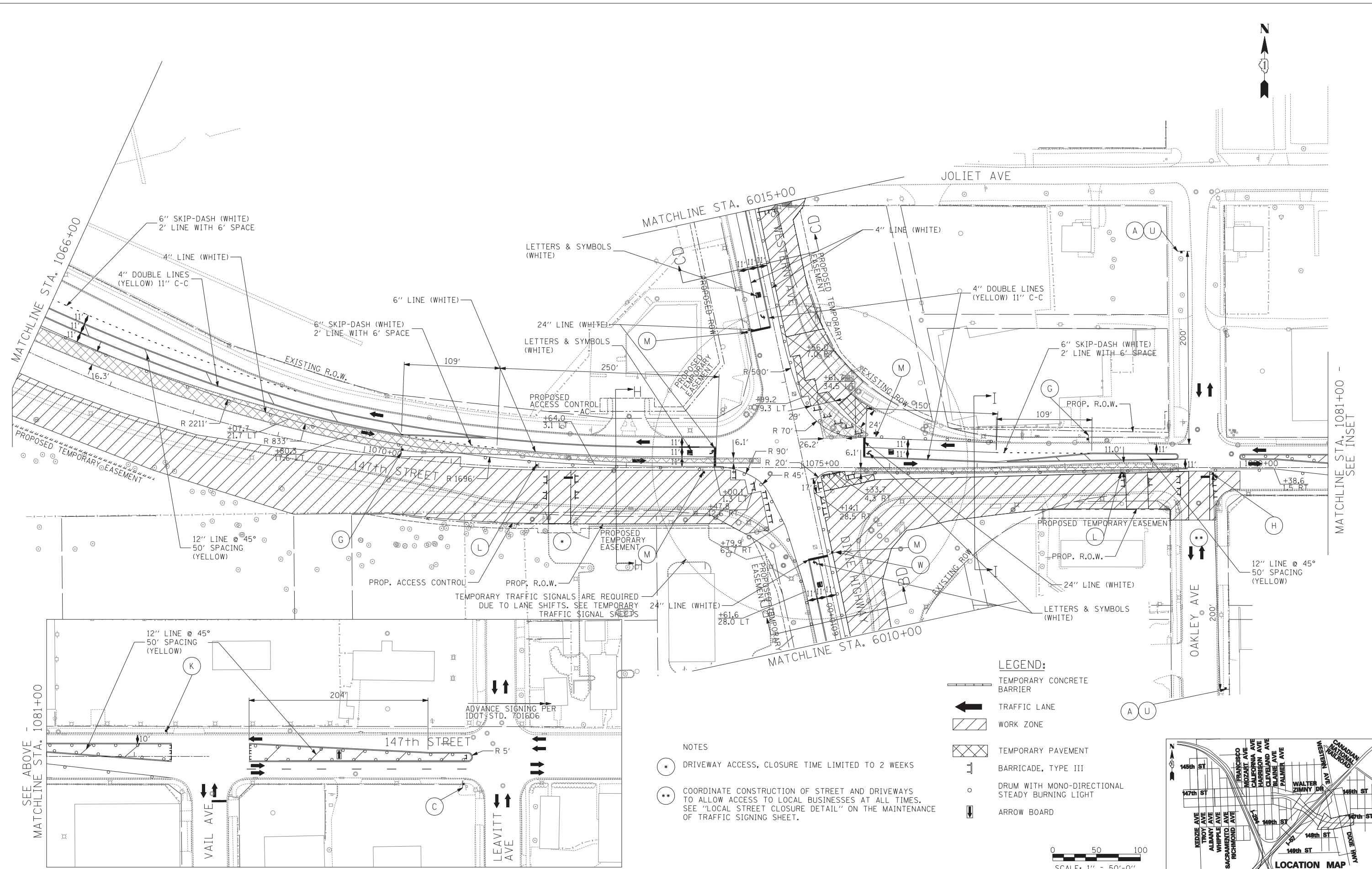
USER NAME =	DESIGNED - DM	REVISED -
DRAWN - DM	REVISED -	
PLOT SCALE =	CHECKED - JPM	REVISED -
PLOT DATE =	DATE - 5/23/2012	REVISED -

**STATE OF ILLINOIS  
DEPARTMENT OF TRANSPORTATION**

**147TH STREET PROJECT  
MAINTENANCE OF TRAFFIC - 147TH ST. STAGE 1**

SCALE: 1"=50' SHEET NO. 6 OF 11 SHEETS STA. 1052+00 TO STA. 1066+00

F.A.I. RT.:	SECTION	COUNTY	TOTAL SHEETS	SHEET NO.
XX	(0405-1 & 0506-2) R-1	COOK	577	106
CONTRACT NO. 60M57				
FED. ROAD DIST. NO.	ILLINOIS FED. AID PROJECT			



SEE ABOVE - MATCHLINE STA. 1081+00

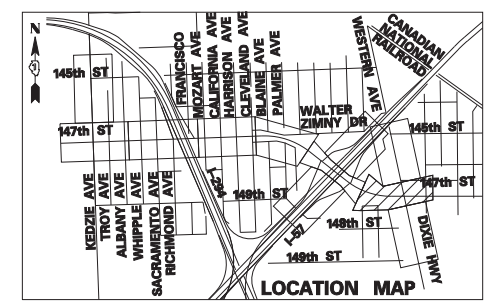
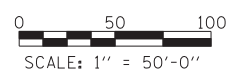
MATCHLINE STA. 1081+00 - SEE INSET

**LEGEND:**

- TEMPORARY CONCRETE BARRIER
- TRAFFIC LANE
- WORK ZONE
- TEMPORARY PAVEMENT
- BARRICADE, TYPE III
- DRUM WITH MONO-DIRECTIONAL STEADY BURNING LIGHT
- ARROW BOARD

**NOTES**

- DRIVEWAY ACCESS, CLOSURE TIME LIMITED TO 2 WEEKS
- COORDINATE CONSTRUCTION OF STREET AND DRIVEWAYS TO ALLOW ACCESS TO LOCAL BUSINESSES AT ALL TIMES. SEE "LOCAL STREET CLOSURE DETAIL" ON THE MAINTENANCE OF TRAFFIC SIGNING SHEET.



**TYLIN INTERNATIONAL**

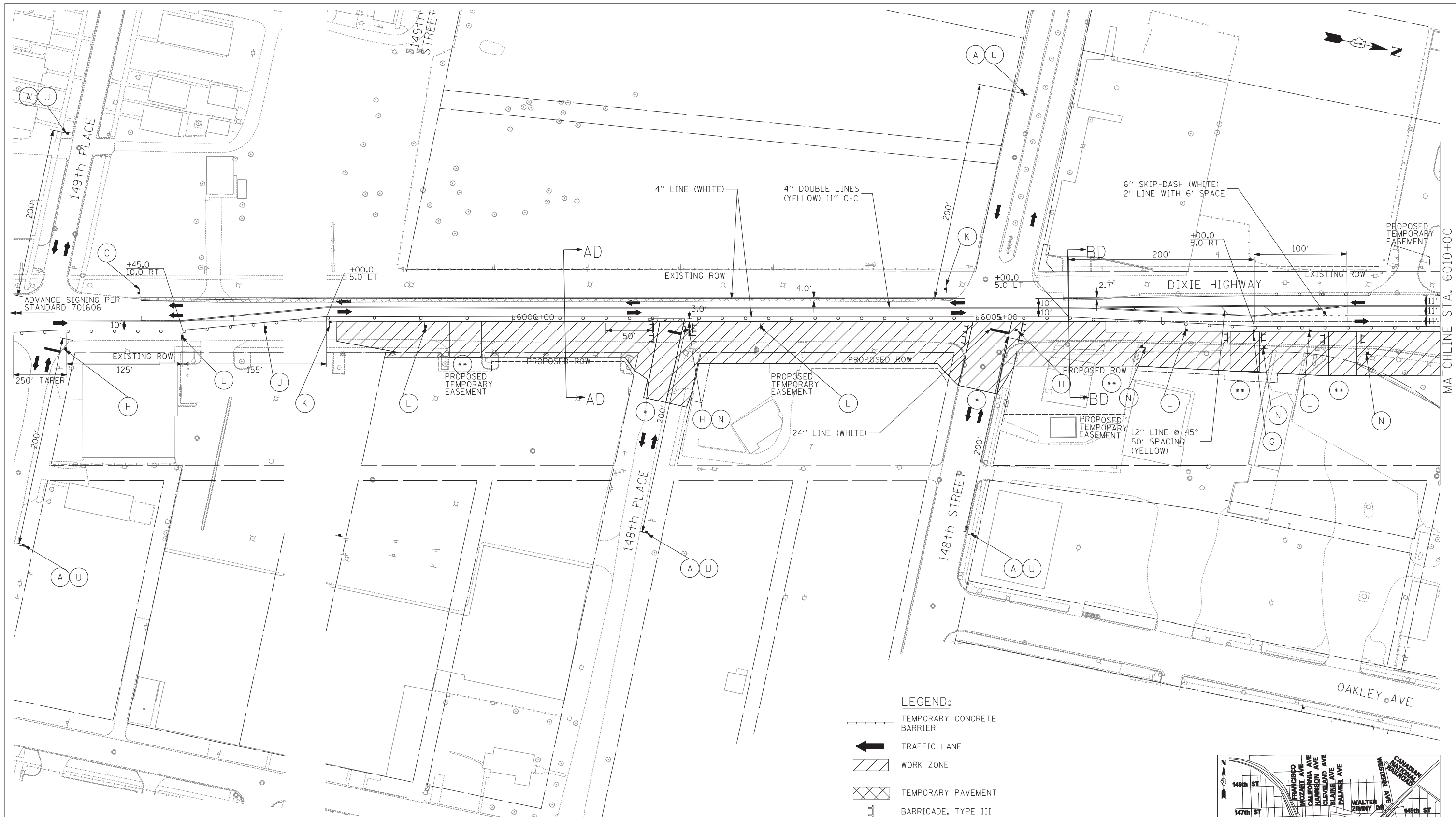
USER NAME =	DESIGNED - DM	REVISED -
DRAWN - DM	REVISOR -	
PLOT SCALE =	CHECKED - JPM	REVISED -
PLOT DATE =	DATE - 5/23/2012	REVISED -

**STATE OF ILLINOIS  
DEPARTMENT OF TRANSPORTATION**

**147TH STREET PROJECT  
MAINTENANCE OF TRAFFIC - 147TH ST. STAGE 1**

SCALE: 1" = 50' SHEET NO. 7 OF 11 SHEETS STA. 1066+00 TO STA. 1081+00

F.A.I. RTE.	SECTION	COUNTY	TOTAL SHEETS	SHEET NO.
XX	(0405-1 & 0506-2) R-1	COOK	577	107
FED. ROAD DIST. NO.		ILLINOIS FED. AID PROJECT		
		CONTRACT NO. 60M57		

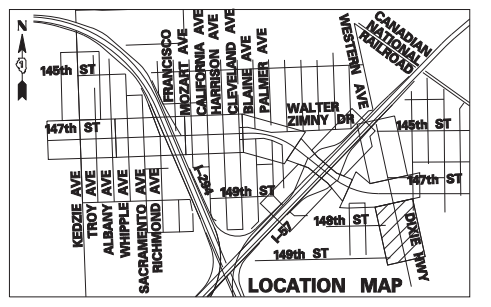
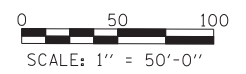


**NOTES**

\* CLOSURE TIME LIMITED TO 2 WEEKS COORDINATE CLOSURE BETWEEN 148th PLACE AND 148th STREET. ONE STREET MUST REMAIN OPEN AT ALL TIMES. SEE "LOCAL STREET CLOSURE DETAIL" ON THE MAINTENANCE OF TRAFFIC SIGNING SHEET.

\*\* CLOSURE TIMES LIMITED TO 2 WEEKS COORDINATE CLOSURE BETWEEN DRIVEWAYS AND STREETS TO ALLOW ACCESS TO LOCAL BUSINESSES AT ALL TIMES. SEE "LOCAL STREET CLOSURE DETAIL" ON THE MAINTENANCE OF TRAFFIC SIGNING SHEET.

- LEGEND:**
- TEMPORARY CONCRETE BARRIER
  - TRAFFIC LANE
  - WORK ZONE
  - TEMPORARY PAVEMENT
  - BARRICADE, TYPE III
  - DRUM WITH MONO-DIRECTIONAL STEADY BURNING LIGHT
  - ARROW BOARD



**TYLIN INTERNATIONAL**

USER NAME =	DESIGNED - DM	REVISED -
DRAWN - DM	REVISED -	
PLOT SCALE =	CHECKED - JPM	REVISED -
PLOT DATE =	DATE - 5/23/2012	REVISED -

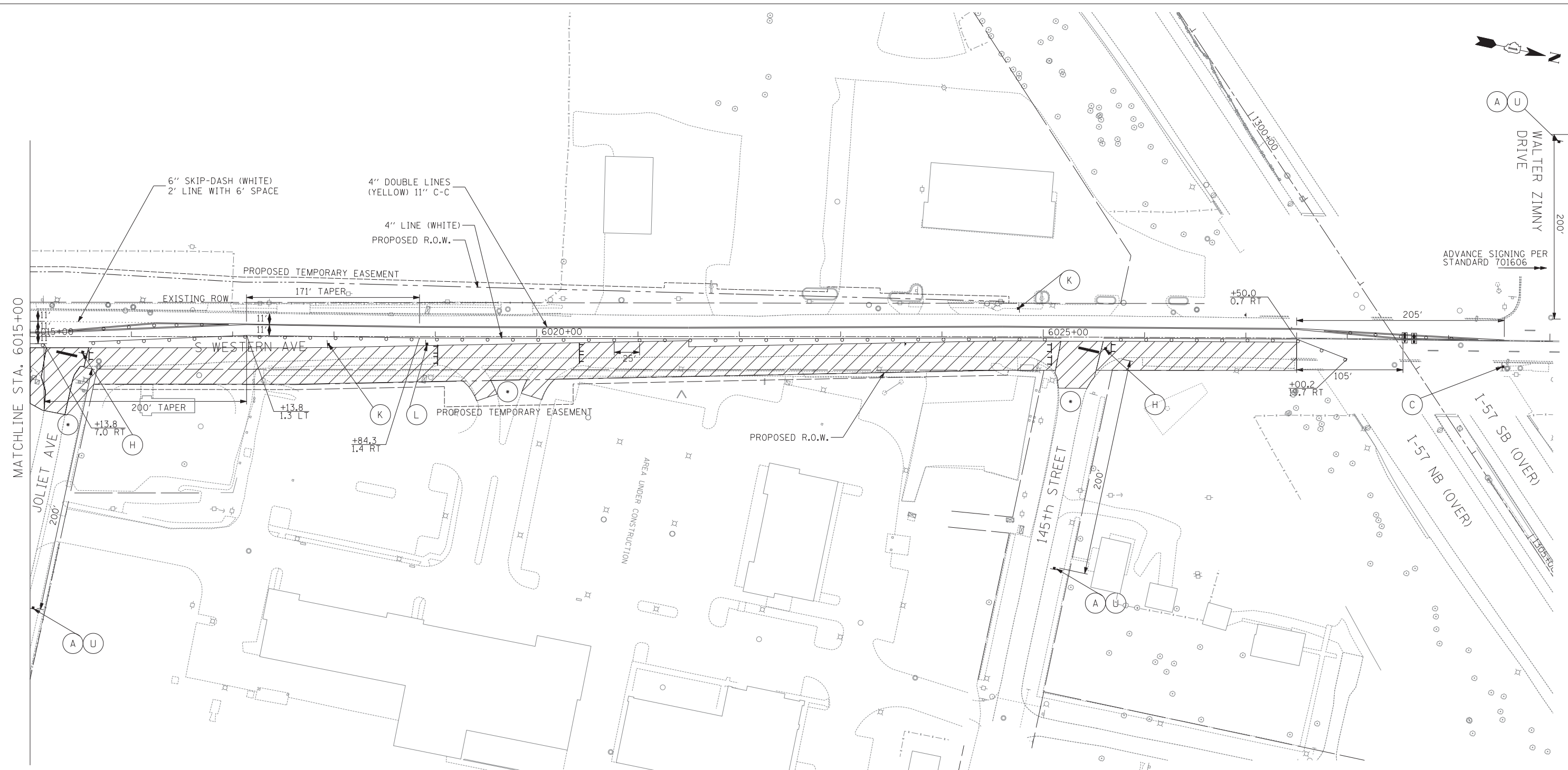
**STATE OF ILLINOIS  
DEPARTMENT OF TRANSPORTATION**

**147TH STREET PROJECT  
MAINTENANCE OF TRAFFIC - DIXIE/WESTERN STAGE 1**

SCALE: SHEET NO. 8 OF 11 SHEETS STA. 5998+00 TO STA. 6010+00

F.A.I. RTE.	SECTION	COUNTY	TOTAL SHEETS	SHEET NO.
XX	(0405-1 & 0506-2) R-1	COOK	577	108
CONTRACT NO. 60M57				
FED. ROAD DIST. NO.		ILLINOIS FED. AID PROJECT		





MATCHLINE STA. 6015+00

(A) (U)

WALTER ZIMNY DRIVE

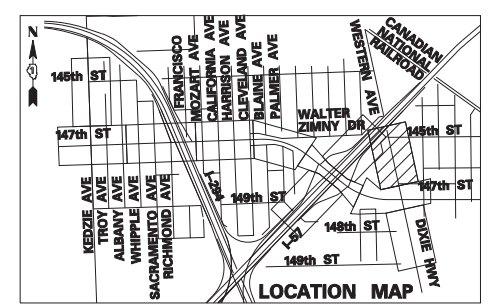
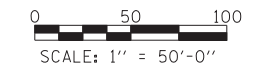
ADVANCE SIGNING PER STANDARD 701606

**LEGEND:**

- TEMPORARY CONCRETE BARRIER
- TRAFFIC LANE
- WORK ZONE
- TEMPORARY PAVEMENT
- BARRICADE, TYPE III
- DRUM WITH MONO-DIRECTIONAL STEADY BURNING LIGHT
- ARROW BOARD

**NOTES**

(\*) CLOSURE TIMES LIMITED TO 2 WEEKS  
 COORDINATE CLOSURE BETWEEN DRIVEWAYS AND STREETS  
 TO ALLOW ACCESS TO LOCAL BUSINESSES AT ALL TIMES.  
 SEE "LOCAL STREET CLOSURE DETAIL" ON THE MAINTENANCE  
 OF TRAFFIC SIGNING SHEET.



**TYLIN INTERNATIONAL**

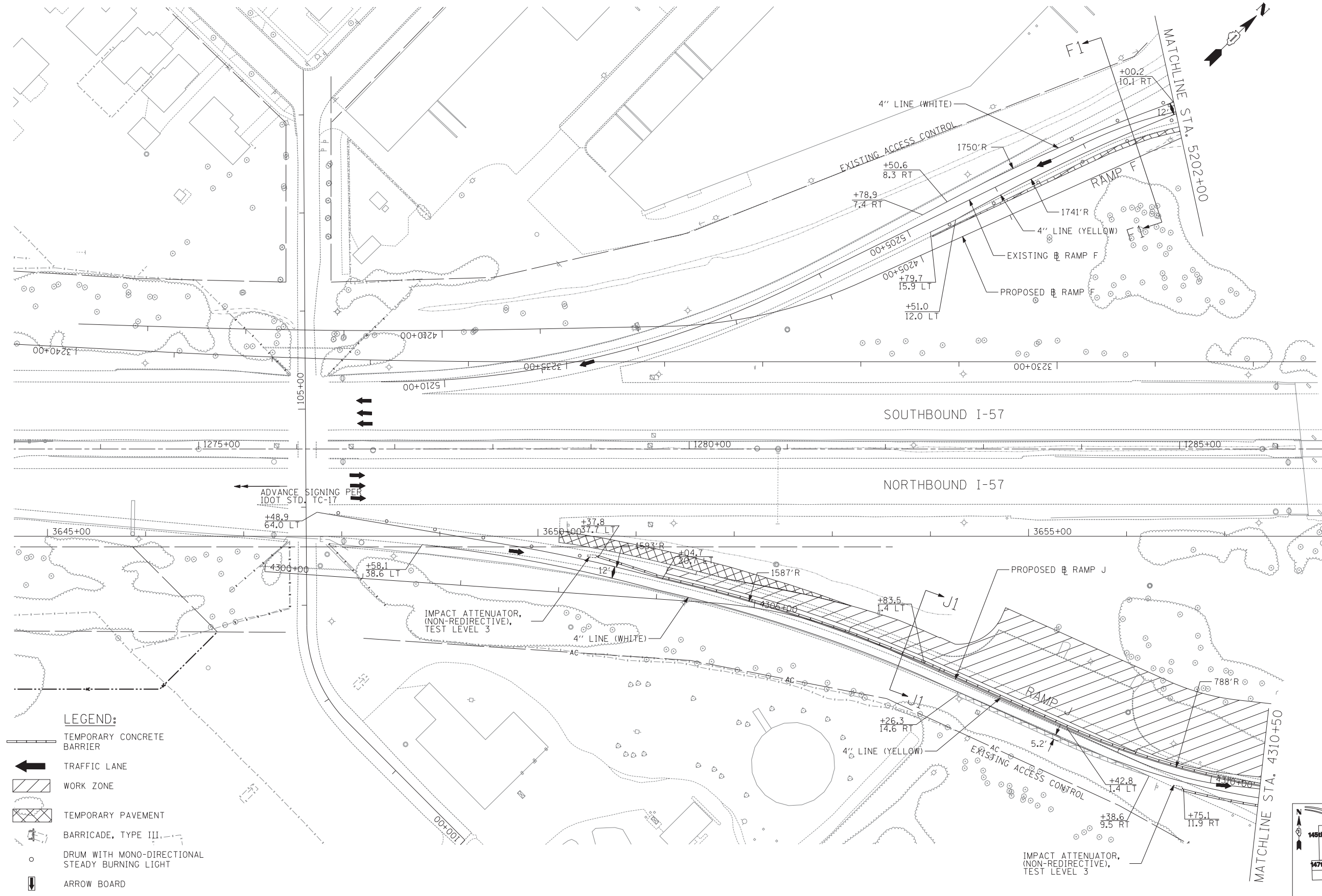
USER NAME =	DESIGNED - DM	REVISED -
DRAWN - DM	REVISED -	
PLOT SCALE =	CHECKED - JPM	REVISED -
PLOT DATE =	DATE - 5/23/2012	REVISED -

**STATE OF ILLINOIS  
 DEPARTMENT OF TRANSPORTATION**

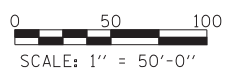
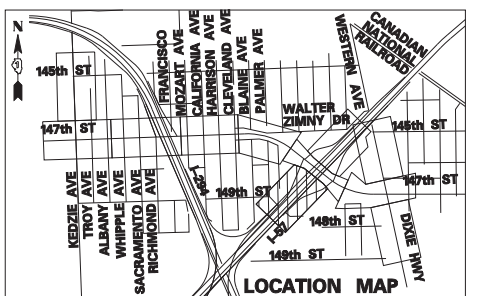
**147TH STREET PROJECT  
 MAINTENANCE OF TRAFFIC - DIXIEWESTERN STAGE 1**

SCALE: SHEET NO. 9 OF 11 SHEETS STA. 6015+00 TO STA. 6028+00

F.A.I. RTE.	SECTION	COUNTY	TOTAL SHEETS	SHEET NO.
XX	(0405-1 & 0506-2) R-1	COOK	577	109
FED. ROAD DIST. NO.			CONTRACT NO. 60M57	
ILLINOIS FED. AID PROJECT				



- LEGEND:**
- TEMPORARY CONCRETE BARRIER
  - TRAFFIC LANE
  - WORK ZONE
  - TEMPORARY PAVEMENT
  - BARRICADE, TYPE III
  - DRUM WITH MONO-DIRECTIONAL STEADY BURNING LIGHT
  - ARROW BOARD



**TYLIN INTERNATIONAL**

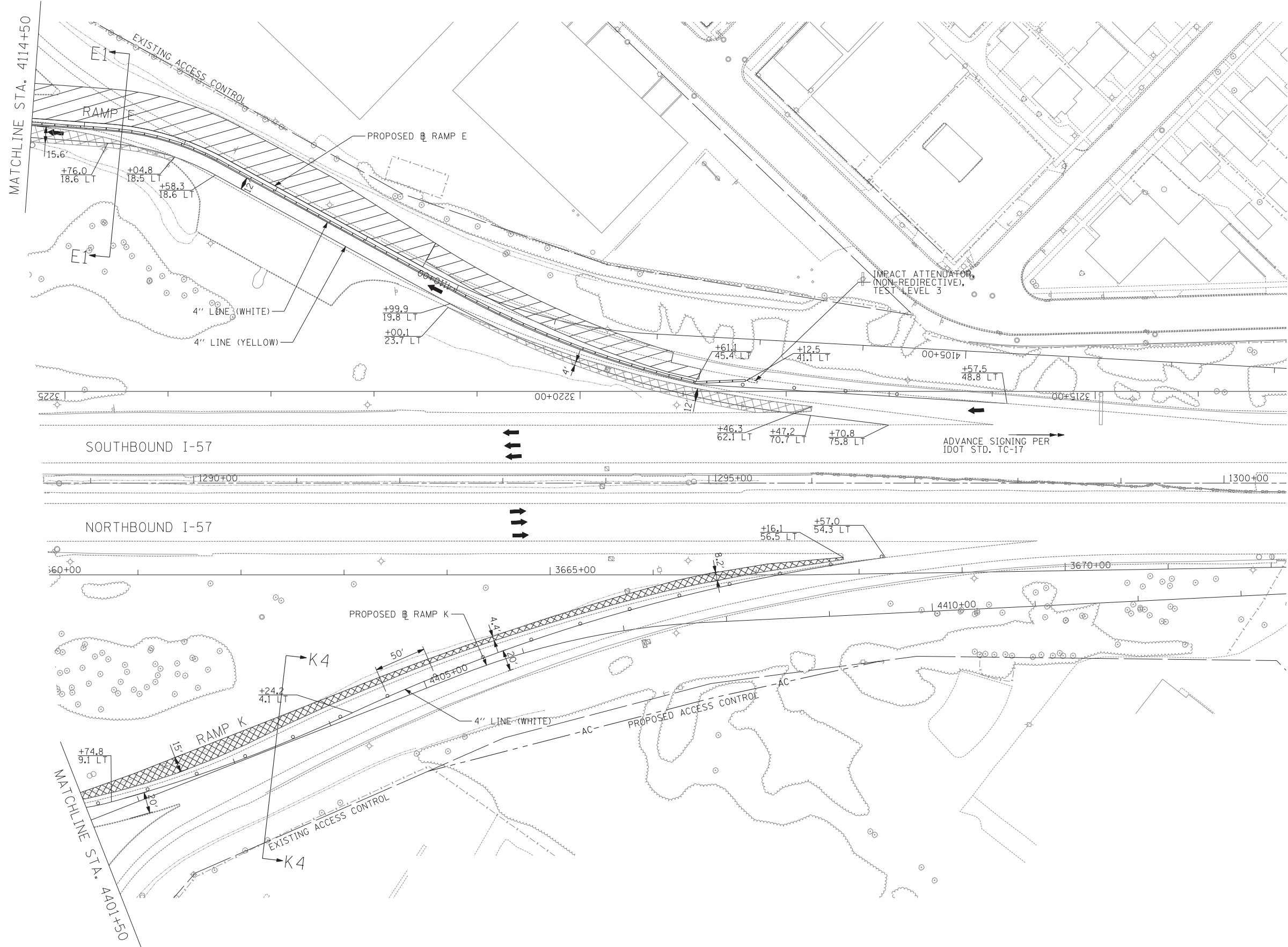
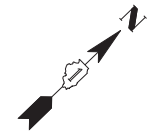
USER NAME =	DESIGNED - DM	REVISED -
	DRAWN - DM	REVISED -
PLOT SCALE =	CHECKED - JPM	REVISED -
PLOT DATE =	DATE - 5/23/2012	REVISED -

**STATE OF ILLINOIS  
DEPARTMENT OF TRANSPORTATION**

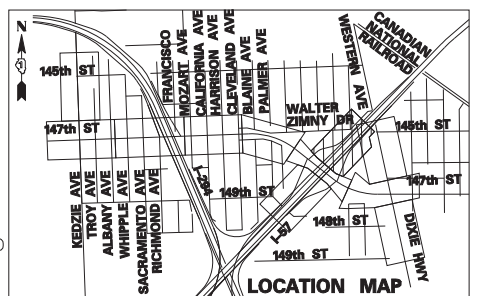
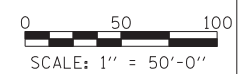
**147TH STREET PROJECT  
MAINTENANCE OF TRAFFIC - I-57 RAMPS STAGE 1**

SCALE: 1"=50' SHEET NO. 10 OF 11 SHEETS STA. TO STA.

F.A.I. RTE.	SECTION	COUNTY	TOTAL SHEETS	SHEET NO.
XX	(0405-1 & 0506-2) R-1	COOK	577	110
FED. ROAD DIST. NO.			ILLINOIS FED. AID PROJECT	
			CONTRACT NO. 60M57	



- LEGEND:**
- TEMPORARY CONCRETE BARRIER
  - TRAFFIC LANE
  - WORK ZONE
  - TEMPORARY PAVEMENT
  - BARRICADE, TYPE III
  - DRUM WITH MONO-DIRECTIONAL STEADY BURNING LIGHT
  - ARROW BOARD



**TYLIN INTERNATIONAL**

USER NAME =	DESIGNED - DM	REVISED -
DRAWN - DM	REVISED -	
PLOT SCALE =	CHECKED - JPM	REVISED -
PLOT DATE =	DATE - 5/23/2012	REVISED -

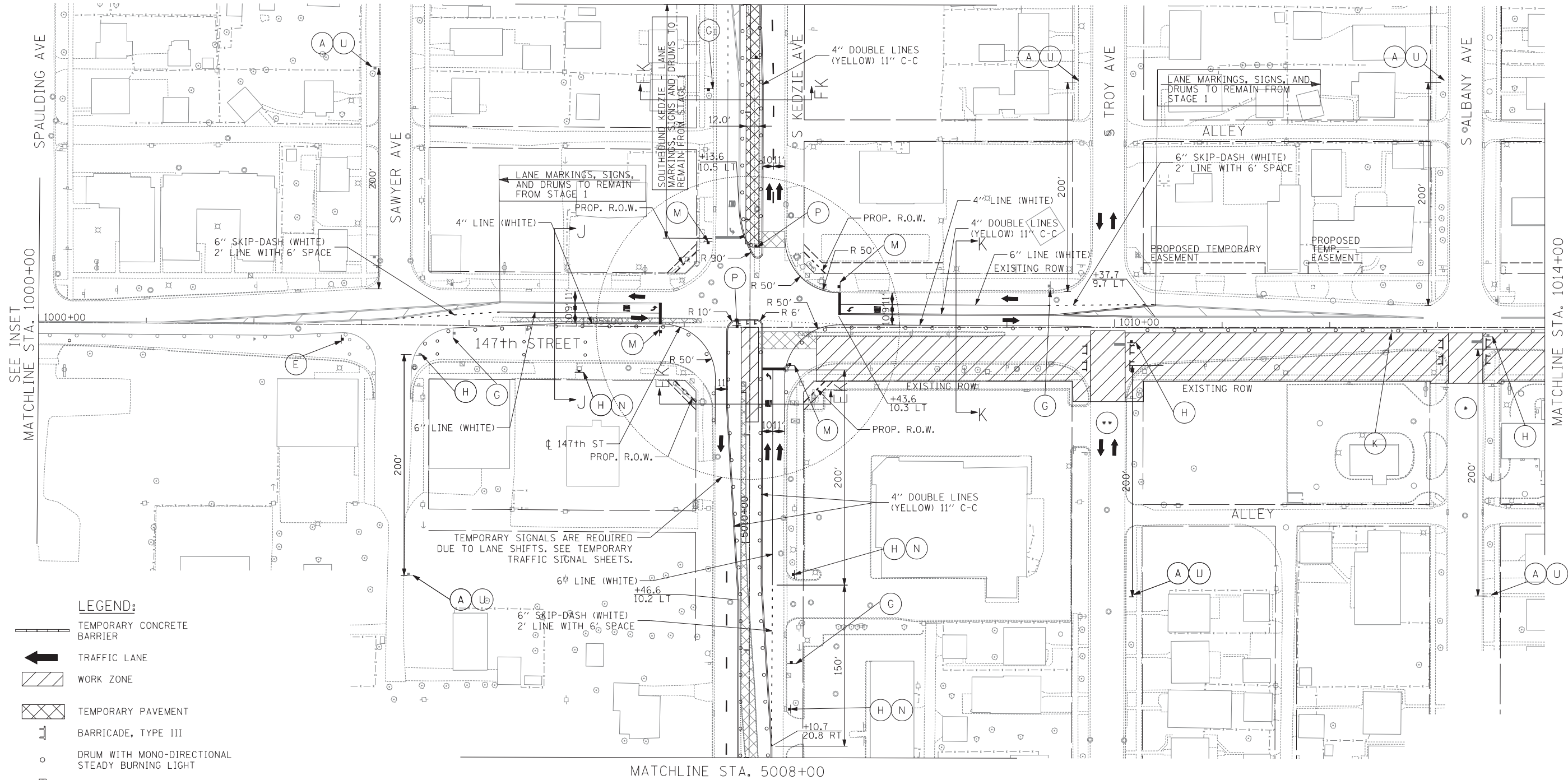
**STATE OF ILLINOIS  
DEPARTMENT OF TRANSPORTATION**

**147TH STREET PROJECT  
MAINTENANCE OF TRAFFIC - I-57 RAMPs STAGE 1**

SCALE: 1"=50' SHEET NO. 11 OF 11 SHEETS STA. TO STA.

F.A.I. RTE.	SECTION	COUNTY	TOTAL SHEETS	SHEET NO.
XX	(0405-1 & 0506-2) R-1	COOK	577	111
FED. ROAD DIST. NO.			CONTRACT NO. 60M57	
ILLINOIS FED. AID PROJECT				

MATCHLINE STA. 5015+00



MATCHLINE STA. 5008+00

SEE INSET  
MATCHLINE STA. 1000+00

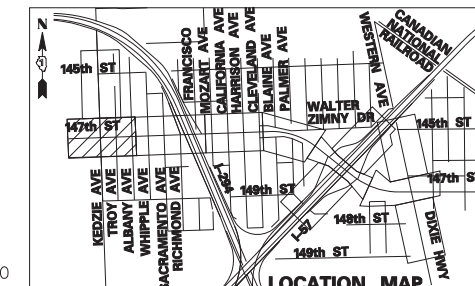
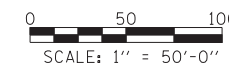
MATCHLINE STA. 1014+00

**LEGEND:**

- TEMPORARY CONCRETE BARRIER
- TRAFFIC LANE
- WORK ZONE
- TEMPORARY PAVEMENT
- BARRICADE, TYPE III
- DRUM WITH MONO-DIRECTIONAL STEADY BURNING LIGHT
- ARROW BOARD

**NOTES**

- CLOSURE TIME LIMITED TO 2 WEEKS. COORDINATE CLOSURE BETWEEN WHIPPLE AVE. AND ALBANY AVE. ONE STREET MUST REMAIN OPEN AT ALL TIMES.
- CLOSURE TIME LIMITED TO 2 WEEKS



**TYLIN INTERNATIONAL**

USER NAME =	DESIGNED - DM	REVISED -
	DRAWN - DM	REVISED -
PLOT SCALE =	CHECKED - JPM	REVISED -
PLOT DATE =	DATE - 5/23/2012	REVISED -

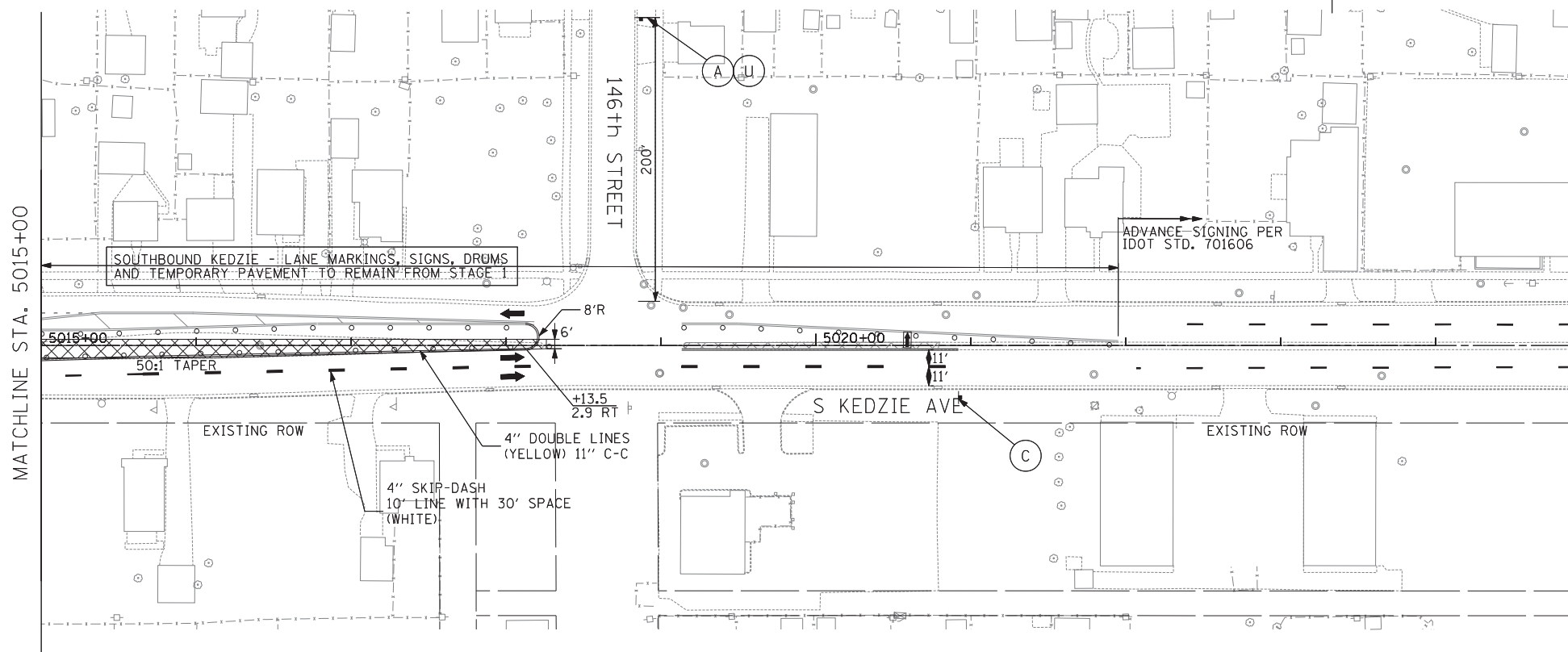
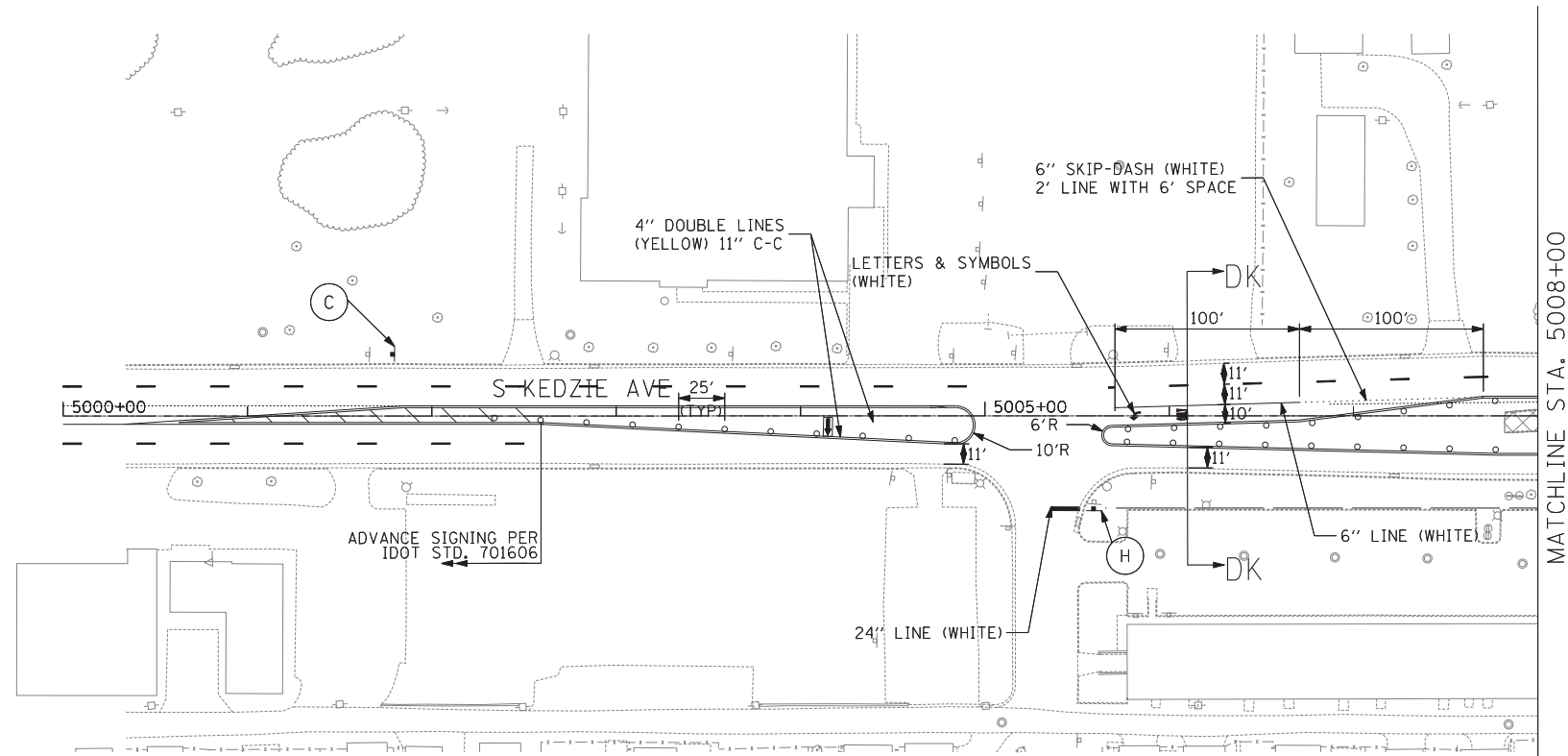
**STATE OF ILLINOIS  
DEPARTMENT OF TRANSPORTATION**

**147TH STREET PROJECT  
MAINTENANCE OF TRAFFIC - 147TH ST. STAGE 1A**

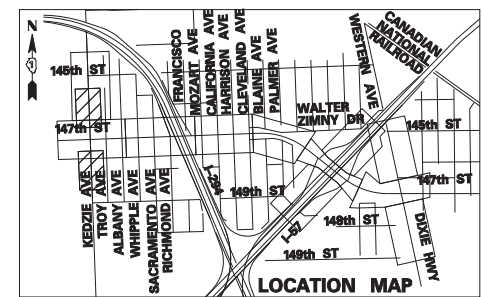
SCALE: 1" = 50' SHEET NO. 1 OF 7 SHEETS STA. 1000+00 TO STA. 1014+00

F.A.I. RTE.	SECTION	COUNTY	TOTAL SHEETS	SHEET NO.
XX	(0405-1 & 0506-2) R-1	COOK	577	112
FED. ROAD DIST. NO.			CONTRACT NO. 60M57	
ILLINOIS FED. AID PROJECT				

149TH STREET



- LEGEND:**
- TEMPORARY CONCRETE BARRIER
  - TRAFFIC LANE
  - WORK ZONE
  - TEMPORARY PAVEMENT
  - BARRICADE, TYPE III
  - DRUM WITH MONO-DIRECTIONAL STEADY BURNING LIGHT
  - ARROW BOARD

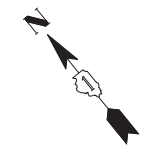
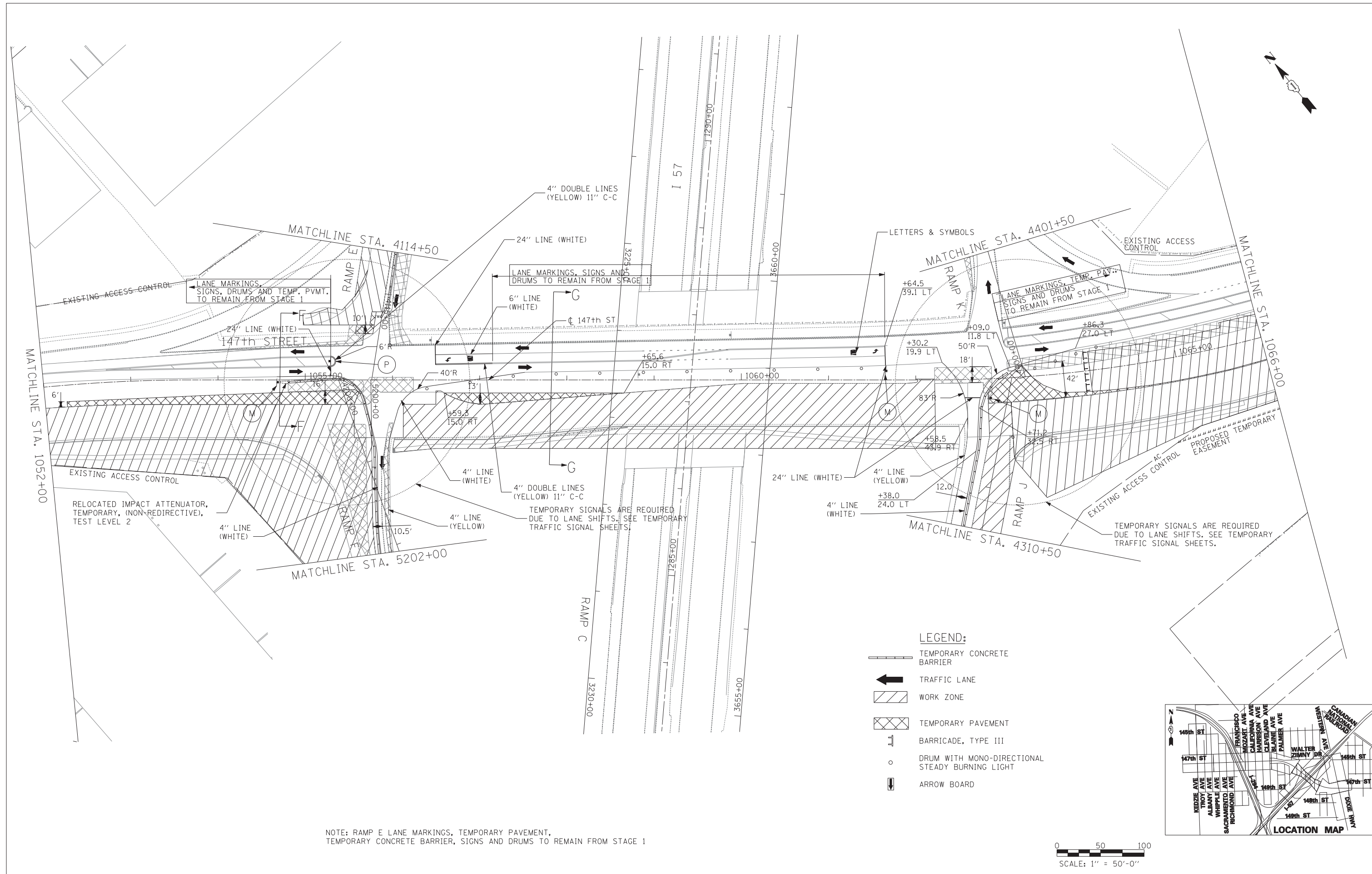


<b>TYLIN INTERNATIONAL</b>	USER NAME =	DESIGNED - DM	REVISED -
		DRAWN - DM	REVISED -
	PLOT SCALE =	CHECKED - JPM	REVISED -
	PLOT DATE =	DATE - 5/23/2012	REVISED -

**STATE OF ILLINOIS  
DEPARTMENT OF TRANSPORTATION**

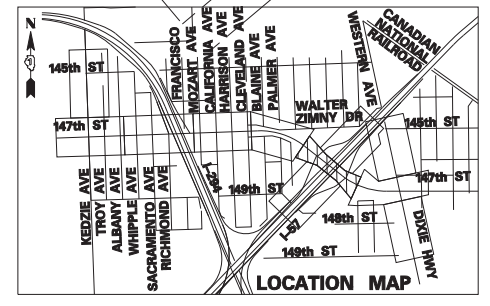
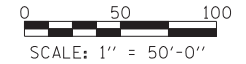
<b>147TH STREET PROJECT MAINTENANCE OF TRAFFIC - KEDZIE AVE. STAGE 1A</b>			
SCALE: 1" = 50'	SHEET NO. 2 OF 7 SHEETS	STA. 1000+00 TO STA. 1014+00	

F.A.I. R.T.E.	SECTION	COUNTY	TOTAL SHEETS	SHEET NO.
XX	(0405-1 & 0506-2) R-1	COOK	577	<b>113</b>
FED. ROAD DIST. NO.			ILLINOIS FED. AID PROJECT	
			CONTRACT NO. 60M57	



- LEGEND:**
- TEMPORARY CONCRETE BARRIER
  - TRAFFIC LANE
  - WORK ZONE
  - TEMPORARY PAVEMENT
  - BARRICADE, TYPE III
  - DRUM WITH MONO-DIRECTIONAL STEADY BURNING LIGHT
  - ARROW BOARD

NOTE: RAMP E LANE MARKINGS, TEMPORARY PAVEMENT, TEMPORARY CONCRETE BARRIER, SIGNS AND DRUMS TO REMAIN FROM STAGE 1

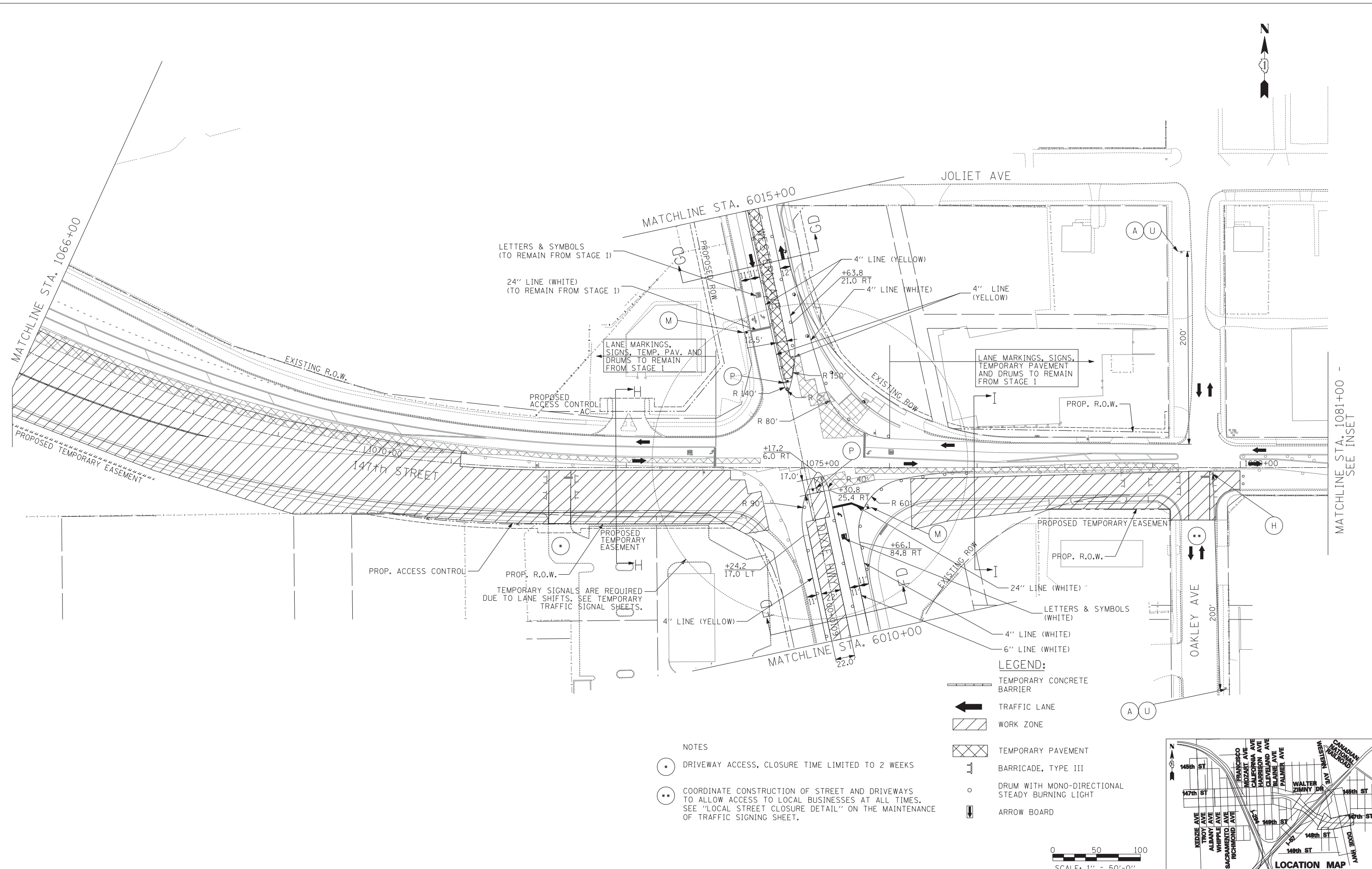


**TYLIN INTERNATIONAL**

USER NAME =	DESIGNED - DM	REVISED -
DRAWN - DM	REVISED -	
PLOT SCALE =	CHECKED - JPM	REVISED -
PLOT DATE =	DATE - 5/23/2012	REVISED -

**STATE OF ILLINOIS  
DEPARTMENT OF TRANSPORTATION**

<b>147TH STREET PROJECT</b>		F.A.I. R.E. =	SECTION	COUNTY	TOTAL SHEETS	SHEET NO.
<b>MAINTENANCE OF TRAFFIC - 147TH ST. STAGE 1A</b>		XX	(0405-1 & 0506-2) R-1	COOK	577	<b>114</b>
SCALE: 1"=50'	SHEET NO. 3 OF 7 SHEETS	STA. 1052+00	TO STA. 1066+00		CONTRACT NO. 60M57	
		FED. ROAD DIST. NO.	ILLINOIS		FED. AID PROJECT	



MATCHLINE STA. 1081+00 - SEE INSET

LETTERS & SYMBOLS (TO REMAIN FROM STAGE 1)  
24" LINE (WHITE) (TO REMAIN FROM STAGE 1)

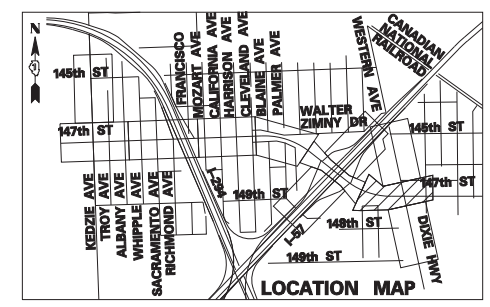
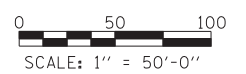
LANE MARKINGS, SIGNS, TEMP. PAV. AND DRUMS TO REMAIN FROM STAGE 1

LANE MARKINGS, SIGNS, TEMPORARY PAVEMENT AND DRUMS TO REMAIN FROM STAGE 1

TEMPORARY SIGNALS ARE REQUIRED DUE TO LANE SHIFTS. SEE TEMPORARY TRAFFIC SIGNAL SHEETS.

- NOTES
- DRIVEWAY ACCESS, CLOSURE TIME LIMITED TO 2 WEEKS
  - COORDINATE CONSTRUCTION OF STREET AND DRIVEWAYS TO ALLOW ACCESS TO LOCAL BUSINESSES AT ALL TIMES. SEE "LOCAL STREET CLOSURE DETAIL" ON THE MAINTENANCE OF TRAFFIC SIGNING SHEET.

- LEGEND:
- TEMPORARY CONCRETE BARRIER
  - TRAFFIC LANE
  - WORK ZONE
  - TEMPORARY PAVEMENT
  - BARRICADE, TYPE III
  - DRUM WITH MONO-DIRECTIONAL STEADY BURNING LIGHT
  - ARROW BOARD



**TYLIN INTERNATIONAL**

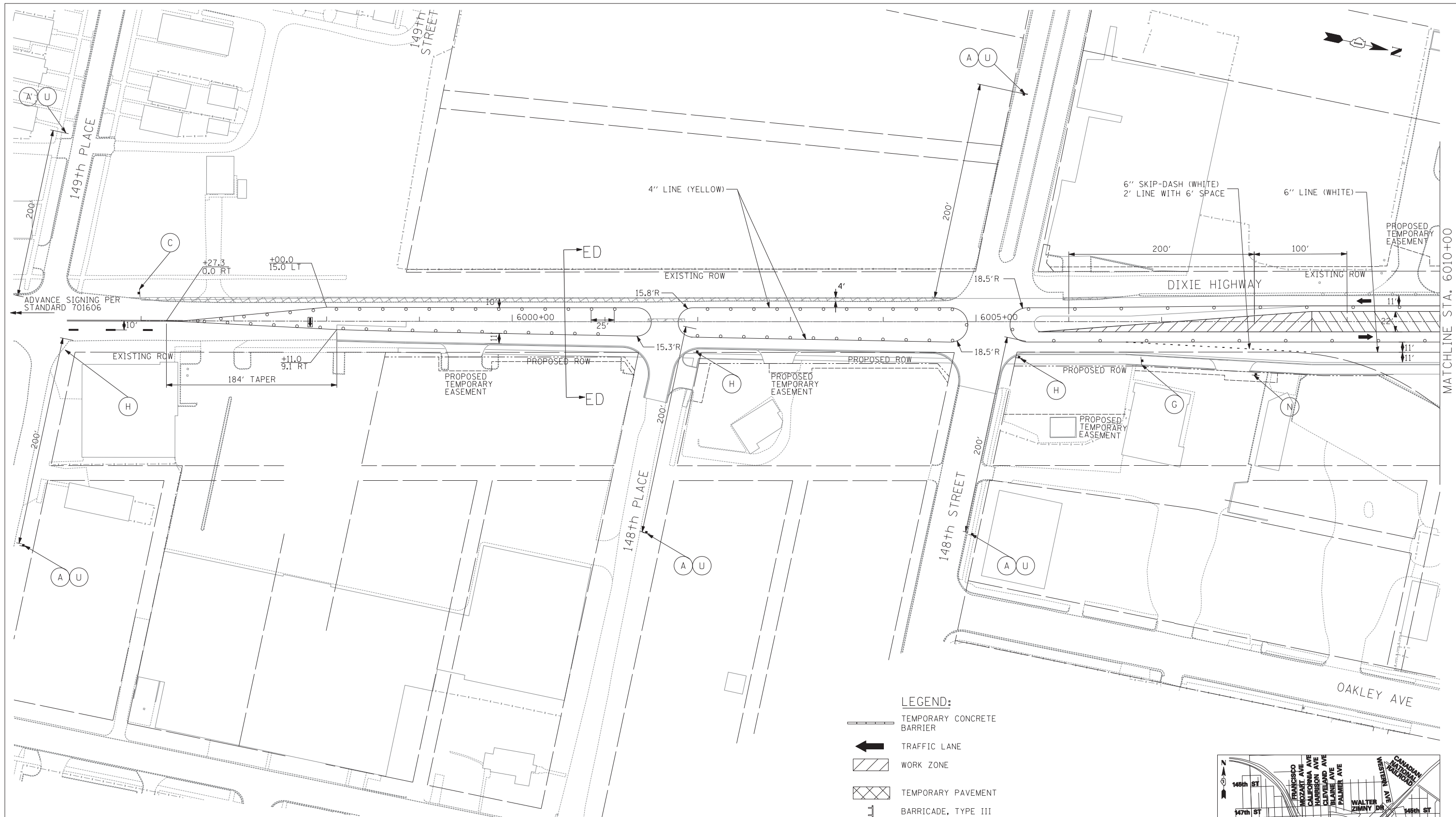
USER NAME =	DESIGNED - DM	REVISED -
	DRAWN - DM	REVISED -
PLOT SCALE =	CHECKED - JPM	REVISED -
PLOT DATE =	DATE - 5/23/2012	REVISED -

**STATE OF ILLINOIS  
DEPARTMENT OF TRANSPORTATION**

**147TH STREET PROJECT  
MAINTENANCE OF TRAFFIC - 147TH ST. STAGE 1A**

SCALE: 1" = 50' SHEET NO. 4 OF 7 SHEETS STA. 1066+00 TO STA. 1081+00

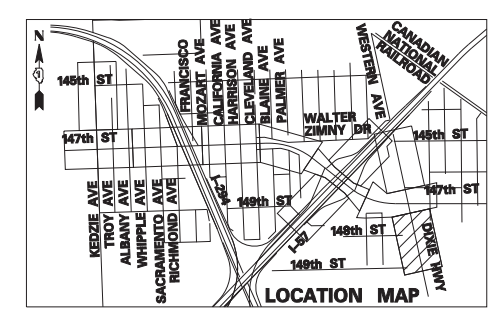
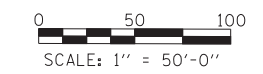
F.A.I. RT.:	SECTION	COUNTY	TOTAL SHEETS	SHEET NO.
XX	(0405-1 & 0506-2) R-1	COOK	577	115
FED. ROAD DIST. NO.			CONTRACT NO. 60M57	
ILLINOIS FED. AID PROJECT				



NOTES

- \* CLOSURE TIME LIMITED TO 2 WEEKS  
COORDINATE CLOSURE BETWEEN 148th PLACE AND 148th STREET.  
ONE STREET MUST REMAIN  
OPEN AT ALL TIMES.
- \*\* CLOSURE TIMES LIMITED TO 2 WEEKS  
COORDINATE CLOSURE BETWEEN DRIVEWAYS AND STREETS  
TO ALLOW ACCESS TO LOCAL BUSINESSES AT ALL TIMES.

- LEGEND:**
- TEMPORARY CONCRETE BARRIER
  - TRAFFIC LANE
  - WORK ZONE
  - TEMPORARY PAVEMENT
  - BARRICADE, TYPE III
  - DRUM WITH MONO-DIRECTIONAL STEADY BURNING LIGHT
  - ARROW BOARD



**TYLIN INTERNATIONAL**

USER NAME =	DESIGNED - DM	REVISED -
DRAWN - DM	REVISED -	
PLOT SCALE =	CHECKED - JPM	REVISED -
PLOT DATE =	DATE - 5/23/2012	REVISED -

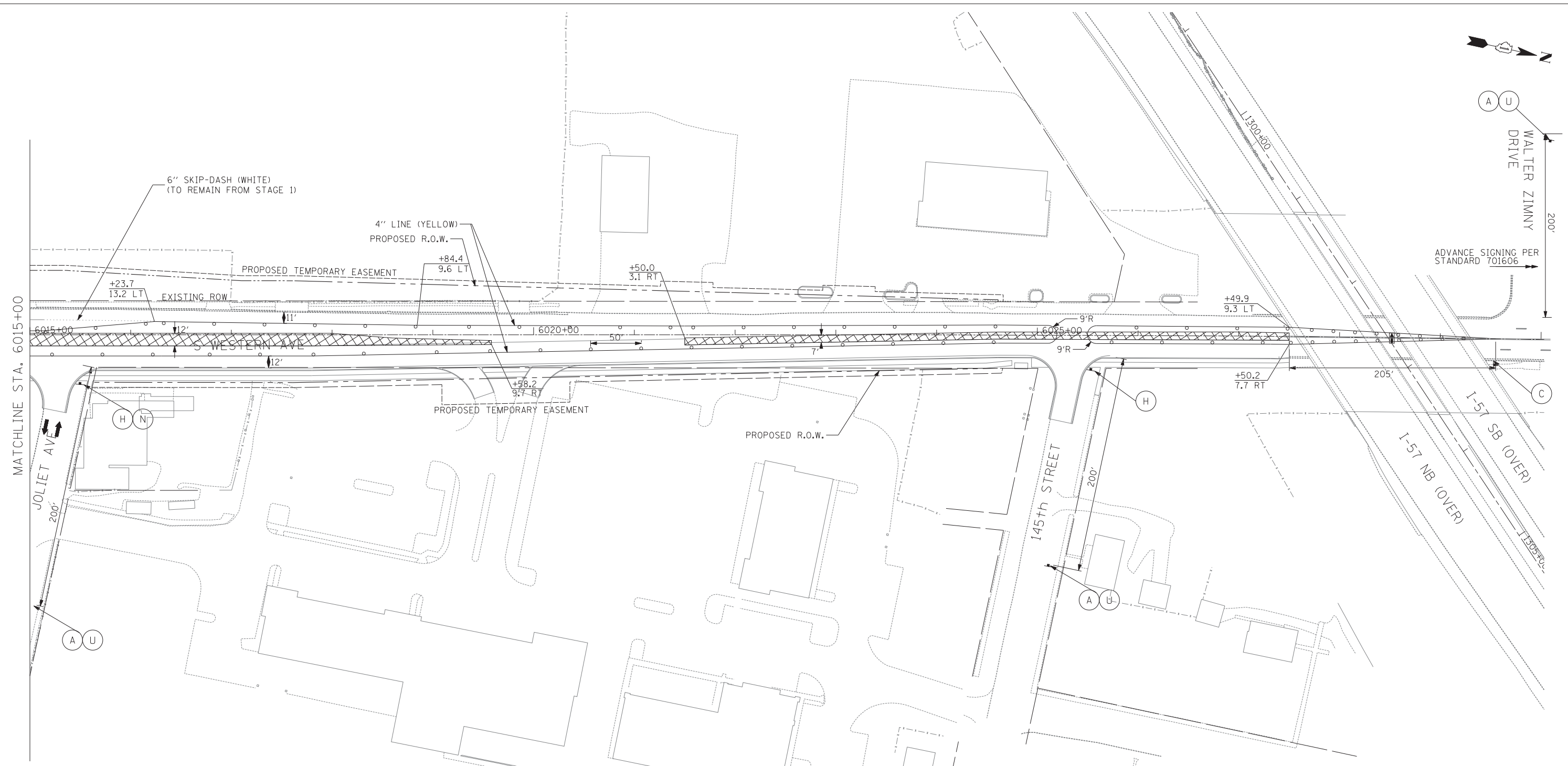
**STATE OF ILLINOIS  
DEPARTMENT OF TRANSPORTATION**

**147TH STREET PROJECT  
MAINTENANCE OF TRAFFIC - DIXIE/WESTERN STAGE 1A**



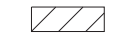


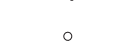

SCALE: SHEET NO. 5 OF 7 SHEETS STA. 5998+00 TO STA. 6010+00

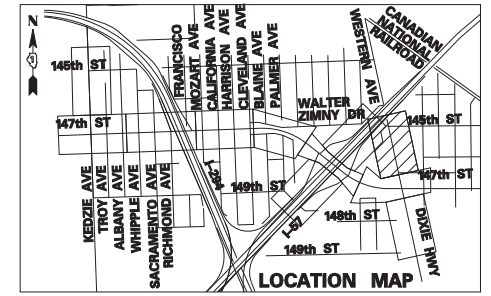
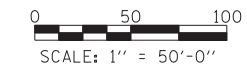
F.A.I. RTE.	SECTION	COUNTY	TOTAL SHEETS	SHEET NO.
XX	(0405-1 & 0506-2) R-1	COOK	577	116
FED. ROAD DIST. NO.		ILLINOIS FED. AID PROJECT		
		CONTRACT NO. 60M57		





**LEGEND:**

-  TEMPORARY CONCRETE BARRIER
-  TRAFFIC LANE
-  WORK ZONE
-  TEMPORARY PAVEMENT
-  BARRICADE, TYPE III
-  DRUM WITH MONO-DIRECTIONAL STEADY BURNING LIGHT
-  ARROW BOARD



**TYLIN INTERNATIONAL**

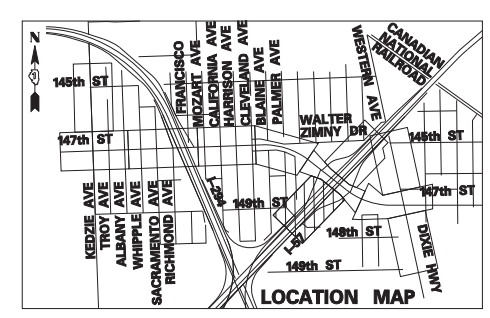
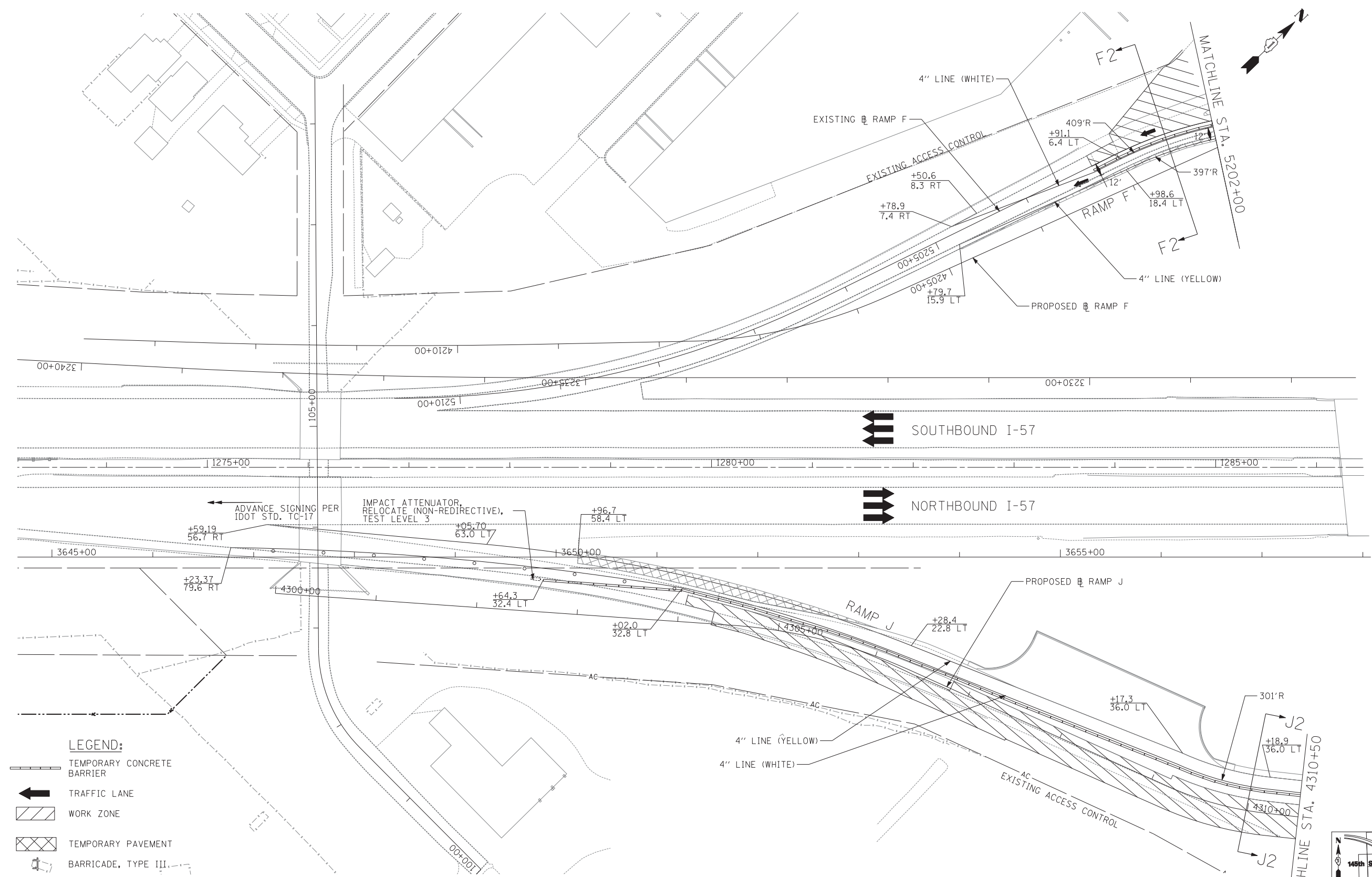
USER NAME =	DESIGNED - DM	REVISED -
DRAWN - DM	REVISED -	
PLOT SCALE =	CHECKED - JPM	REVISED -
PLOT DATE =	DATE - 5/23/2012	REVISED -

**STATE OF ILLINOIS  
DEPARTMENT OF TRANSPORTATION**

**147TH STREET PROJECT  
MAINTENANCE OF TRAFFIC - DIXIE/WESTERN STAGE 1A**

SCALE:	SHEET NO. 6 OF 7 SHEETS	STA. 6015+00 TO STA. 6028+00
--------	-------------------------	------------------------------

F.A.I. RTE.	SECTION	COUNTY	TOTAL SHEETS	SHEET NO.
XX	(0405-1 & 0506-2) R-1	COOK	577	117
FED. ROAD DIST. NO.			ILLINOIS FED. AID PROJECT	
			CONTRACT NO. 60M57	



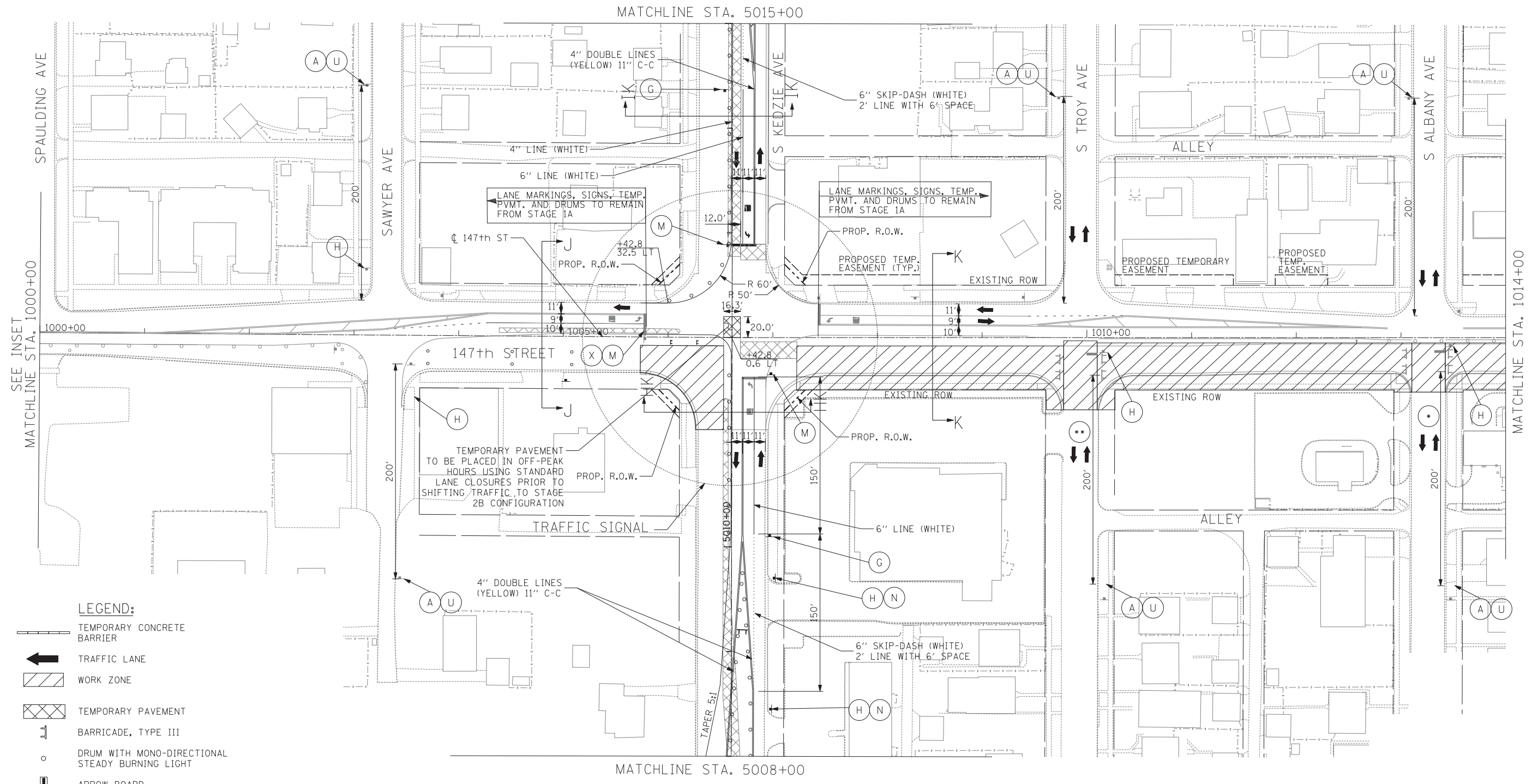
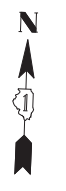
<b>TYLIN INTERNATIONAL</b>	USER NAME =	DESIGNED - DM	REVISED -
		DRAWN - DM	REVISED -
	PLOT SCALE =	CHECKED - JPM	REVISED -
	PLOT DATE =	DATE - 5/23/2012	REVISED -

**STATE OF ILLINOIS  
DEPARTMENT OF TRANSPORTATION**

**147TH STREET PROJECT  
MAINTENANCE OF TRAFFIC - I-57 RAMPS STAGE 1A**

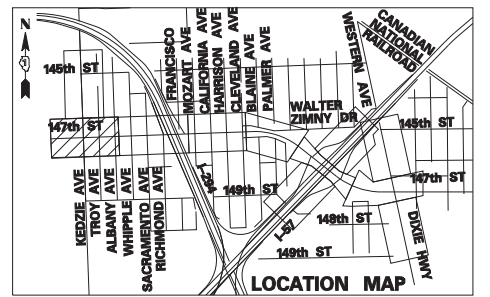
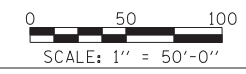
SCALE: 1"=50'    SHEET NO. 7 OF 7 SHEETS    STA. TO STA.

F.A.I. RTE.	SECTION	COUNTY	TOTAL SHEETS	SHEET NO.
XX	(0405-1 & 0506-2) R-1	COOK	577	118
FED. ROAD DIST. NO.			CONTRACT NO. 60M57	
ILLINOIS FED. AID PROJECT				



- LEGEND:**
- TEMPORARY CONCRETE BARRIER
  - TRAFFIC LANE
  - WORK ZONE
  - TEMPORARY PAVEMENT
  - BARRICADE, TYPE III
  - DRUM WITH MONO-DIRECTIONAL STEADY BURNING LIGHT
  - ARROW BOARD

- NOTES**
- CLOSURE TIME LIMITED TO 2 WEEKS. COORDINATE CLOSURE BETWEEN WHIPPLE AVE. AND ALBANY AVE. ONE STREET MUST REMAIN OPEN AT ALL TIMES.
  - CLOSURE TIME LIMITED TO 2 WEEKS



**TYLIN INTERNATIONAL**

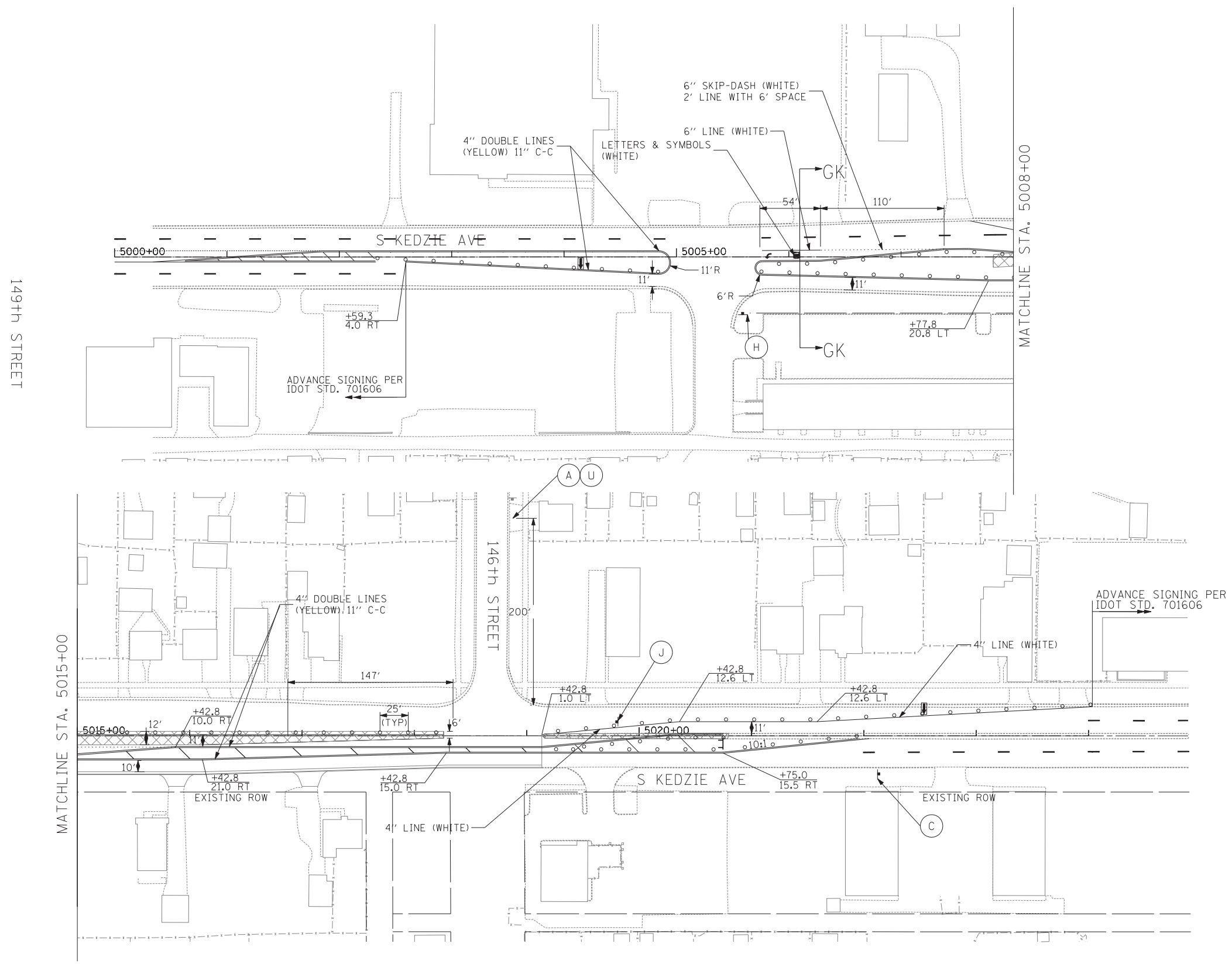
USER NAME =	DESIGNED - DM	REVISED -
DRAWN - DM	REVISED -	
PLOT SCALE =	CHECKED - JPM	REVISED -
PLOT DATE =	DATE - 5/23/2012	REVISED -

**STATE OF ILLINOIS  
DEPARTMENT OF TRANSPORTATION**

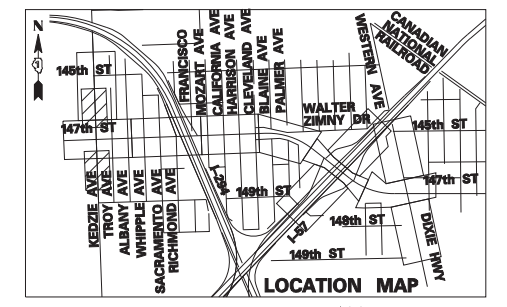
**147TH STREET PROJECT  
MAINTENANCE OF TRAFFIC - 147TH ST. STAGE 1B**

SCALE: 1" = 50' SHEET NO. 1 OF 5 SHEETS STA. 1000+00 TO STA. 1014+00

F.A.I. RTE. XX	SECTION (0405-1 & 0506-2) R-1	COUNTY COOK	TOTAL SHEETS 577	SHEET NO. 119
FED. ROAD DIST. NO. ILLINOIS FED. AID PROJECT			CONTRACT NO. 60M57	



- LEGEND:**
- TEMPORARY CONCRETE BARRIER
  - TRAFFIC LANE
  - WORK ZONE
  - TEMPORARY PAVEMENT
  - BARRICADE, TYPE III
  - DRUM WITH MONO-DIRECTIONAL STEADY BURNING LIGHT
  - ARROW BOARD



**TYLIN INTERNATIONAL**

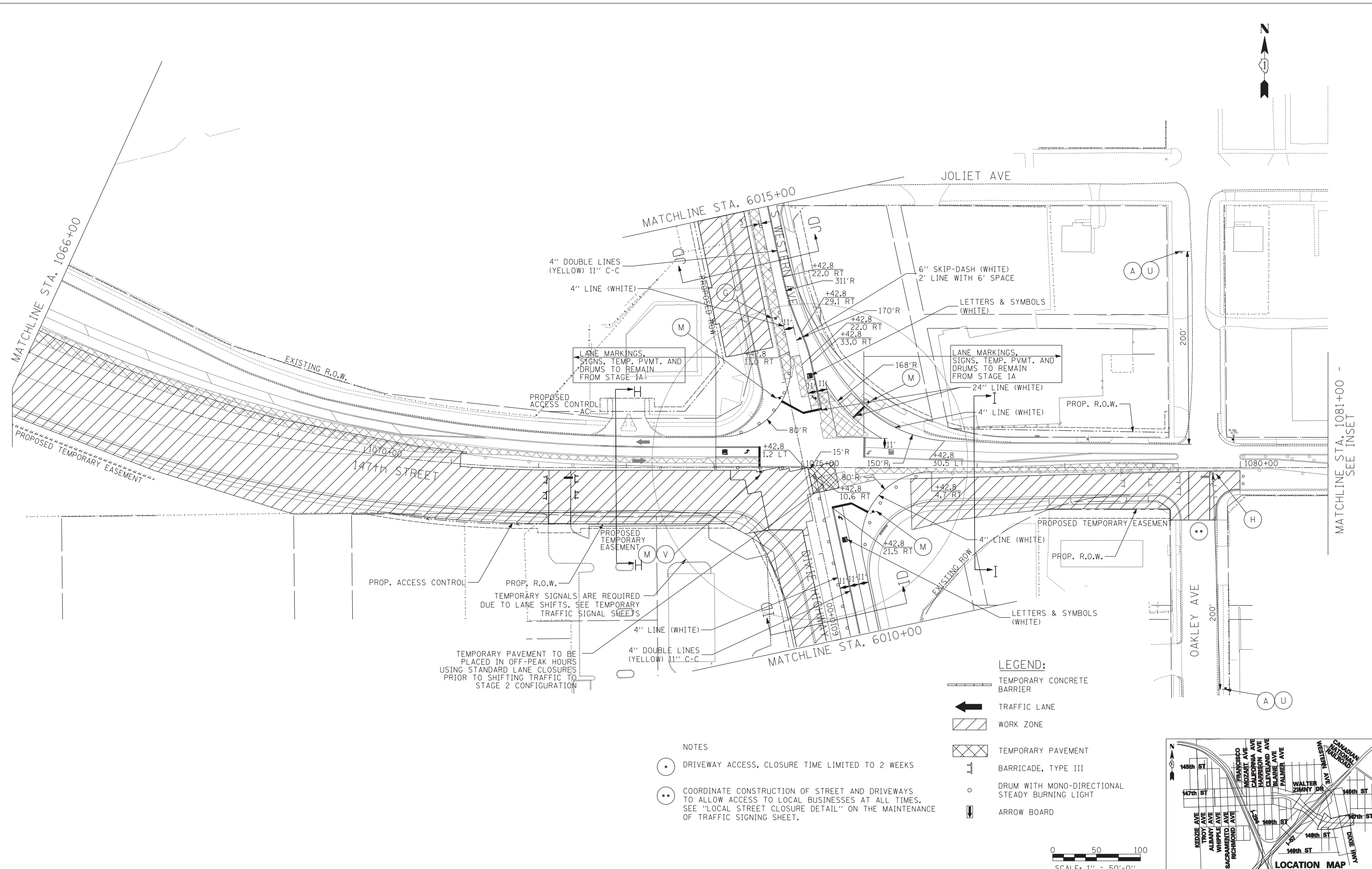
USER NAME =	DESIGNED - DM	REVISED -
DRAWN - DM	REVISED -	
PLOT SCALE =	CHECKED - JPM	REVISED -
PLOT DATE =	DATE - 5/23/2012	REVISED -

**STATE OF ILLINOIS  
DEPARTMENT OF TRANSPORTATION**

**147TH STREET PROJECT  
MAINTENANCE OF TRAFFIC - KEDZIE AVE. STAGE 1B**

SCALE: 1" = 50' SHEET NO. 2 OF 5 SHEETS STA. 1000+00 TO STA. 1014+00

F.A.I. RTE.	SECTION	COUNTY	TOTAL SHEETS	SHEET NO.
XX	(0405-1 & 0506-2) R-1	COOK	577	120
FED. ROAD DIST. NO.			ILLINOIS FED. AID PROJECT	
			CONTRACT NO. 60M57	



LANE MARKINGS, SIGNS, TEMP. PVMT. AND DRUMS TO REMAIN FROM STAGE 1A

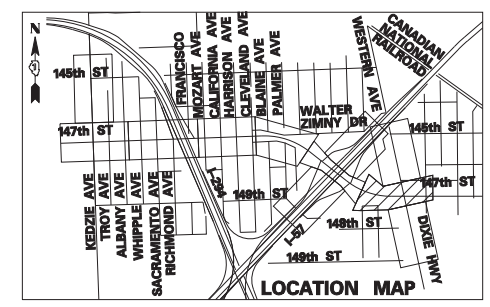
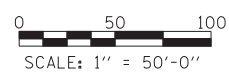
LANE MARKINGS, SIGNS, TEMP. PVMT. AND DRUMS TO REMAIN FROM STAGE 1A

TEMPORARY SIGNALS ARE REQUIRED DUE TO LANE SHIFTS. SEE TEMPORARY TRAFFIC SIGNAL SHEETS

TEMPORARY PAVEMENT TO BE PLACED IN OFF-PEAK HOURS USING STANDARD LANE CLOSURES PRIOR TO SHIFTING TRAFFIC TO STAGE 2 CONFIGURATION

- NOTES
- DRIVEWAY ACCESS, CLOSURE TIME LIMITED TO 2 WEEKS
  - COORDINATE CONSTRUCTION OF STREET AND DRIVEWAYS TO ALLOW ACCESS TO LOCAL BUSINESSES AT ALL TIMES. SEE "LOCAL STREET CLOSURE DETAIL" ON THE MAINTENANCE OF TRAFFIC SIGNING SHEET.

- LEGEND:
- TEMPORARY CONCRETE BARRIER
  - TRAFFIC LANE
  - WORK ZONE
  - TEMPORARY PAVEMENT
  - BARRICADE, TYPE III
  - DRUM WITH MONO-DIRECTIONAL STEADY BURNING LIGHT
  - ARROW BOARD



**TYLIN INTERNATIONAL**

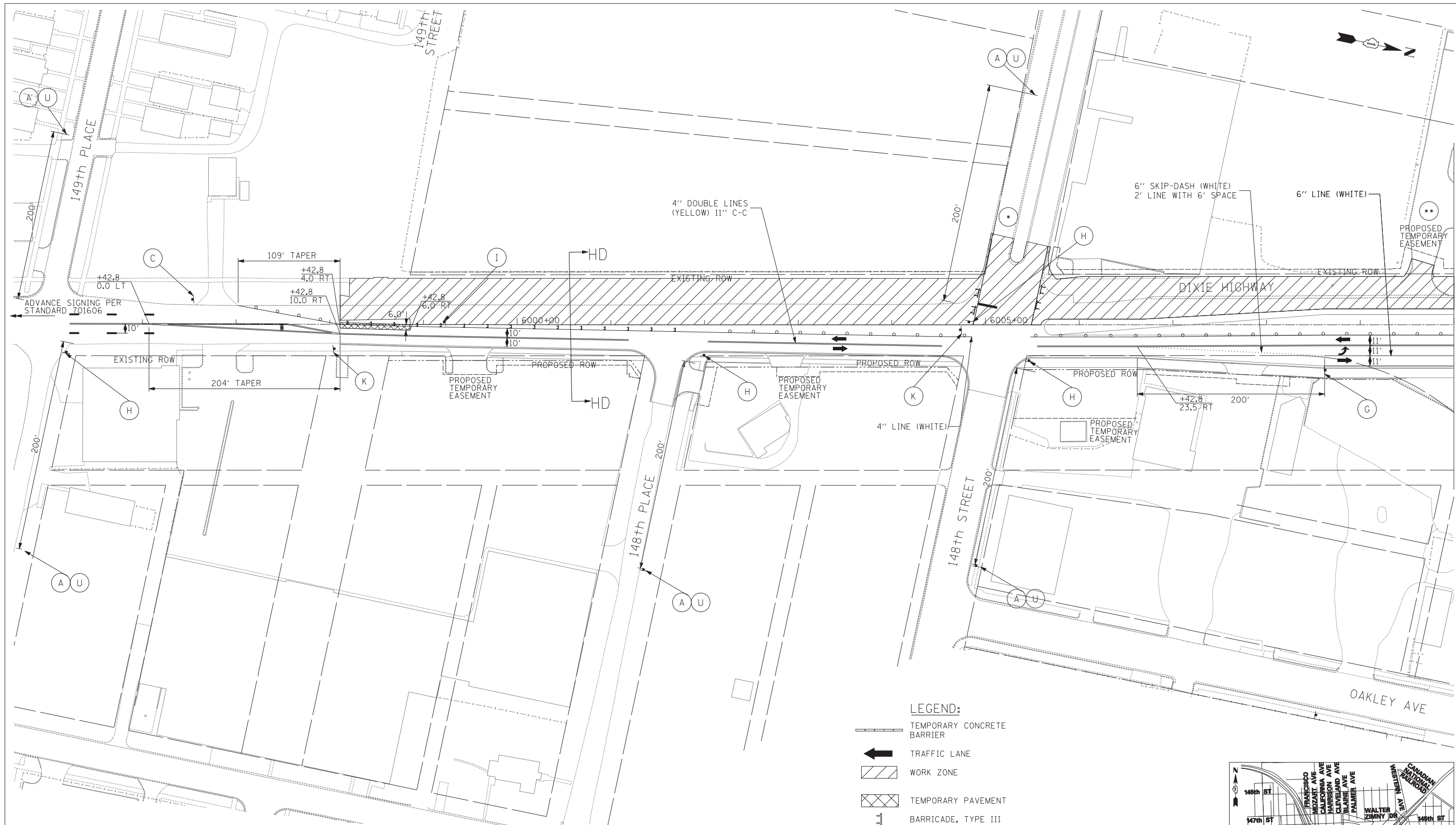
USER NAME =	DESIGNED - DM	REVISED -
	DRAWN - DM	REVISED -
PLOT SCALE =	CHECKED - JPM	REVISED -
PLOT DATE =	DATE - 5/23/2012	REVISED -

**STATE OF ILLINOIS  
DEPARTMENT OF TRANSPORTATION**

**147TH STREET PROJECT  
MAINTENANCE OF TRAFFIC - 147TH ST. STAGE 1B**

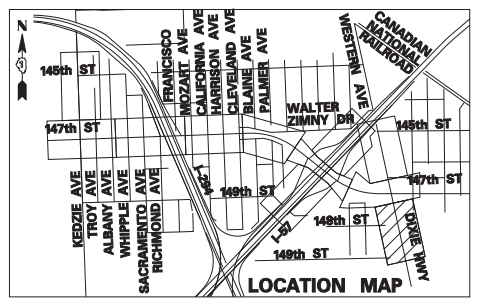
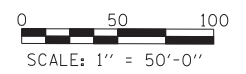
SCALE: 1" = 50' SHEET NO. 3 OF 5 SHEETS STA. 1066+00 TO STA. 1081+00

F.A.I. RTE.	SECTION	COUNTY	TOTAL SHEETS	SHEET NO.
XX	(0405-1 & 0506-2) R-1	COOK	577	121
FED. ROAD DIST. NO.			CONTRACT NO. 60M57	
ILLINOIS FED. AID PROJECT				



- NOTES**
- \* CLOSURE TIME LIMITED TO 2 WEEKS COORDINATE CLOSURE BETWEEN 148th PLACE AND 148th STREET. ONE STREET MUST REMAIN OPEN AT ALL TIMES. SEE "LOCAL STREET CLOSURE DETAIL" ON THE MAINTENANCE OF TRAFFIC SIGNING SHEET.
  - \*\* CLOSURE TIMES LIMITED TO 2 WEEKS COORDINATE CLOSURE BETWEEN DRIVEWAYS AND STREETS TO ALLOW ACCESS TO LOCAL BUSINESSES AT ALL TIMES. SEE "LOCAL STREET CLOSURE DETAIL" ON THE MAINTENANCE OF TRAFFIC SIGNING SHEET.

- LEGEND:**
- TEMPORARY CONCRETE BARRIER
  - ← TRAFFIC LANE
  - ▨ WORK ZONE
  - ▩ TEMPORARY PAVEMENT
  - ⊥ BARRICADE, TYPE III
  - DRUM WITH MONO-DIRECTIONAL STEADY BURNING LIGHT
  - ⇨ ARROW BOARD



**TYLIN INTERNATIONAL**

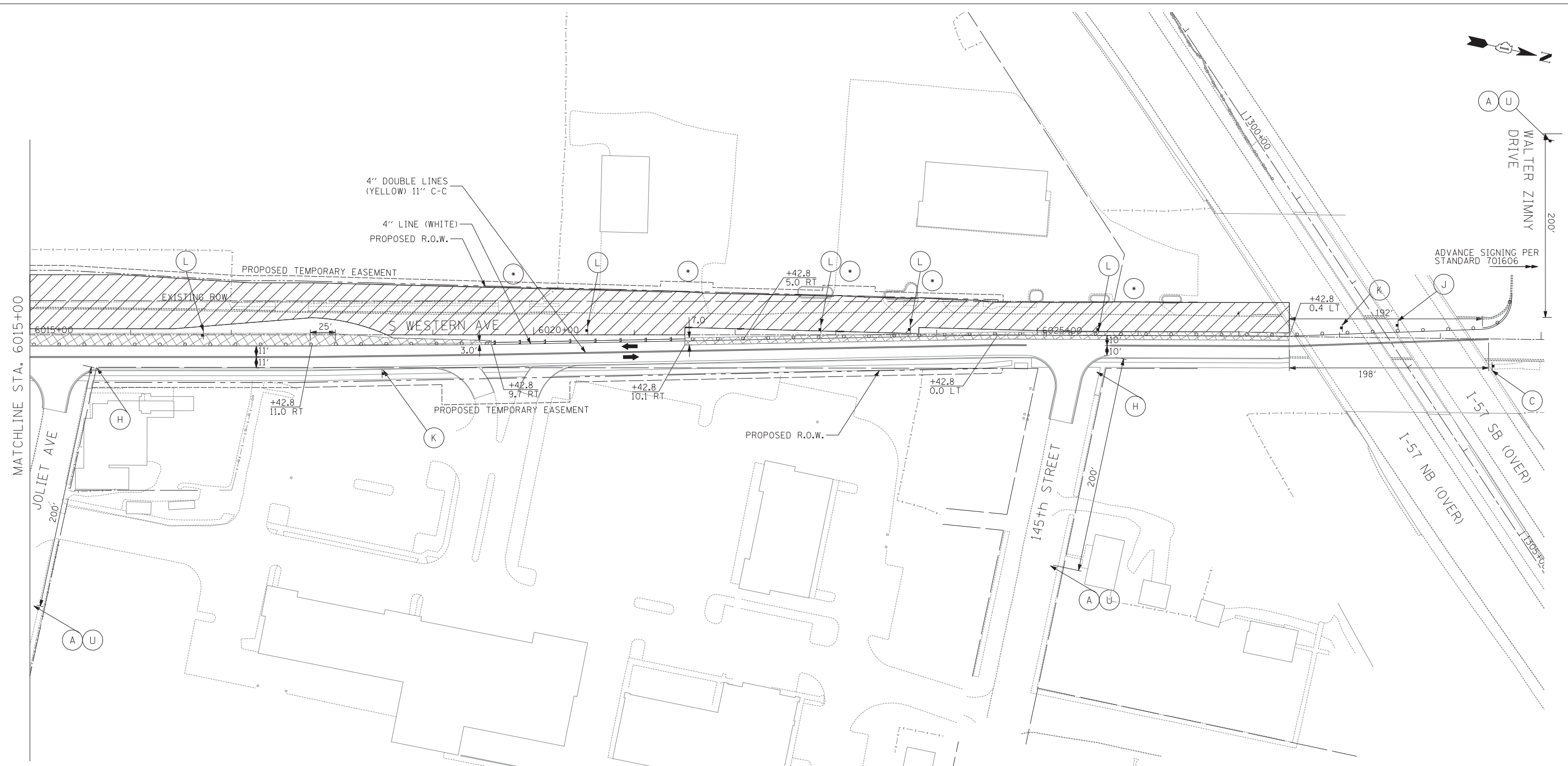
USER NAME =	DESIGNED - DM	REVISED -
DRAWN - DM	REVISED -	
PLOT SCALE =	CHECKED - JPM	REVISED -
PLOT DATE =	DATE - 5/23/2012	REVISED -

**STATE OF ILLINOIS  
DEPARTMENT OF TRANSPORTATION**

**147TH STREET PROJECT  
MAINTENANCE OF TRAFFIC - DIXIE/WESTERN STAGE 1B**

SCALE: SHEET NO. 4 OF 5 SHEETS STA. 5998+00 TO STA. 6010+00

F.A.I. RTE.	SECTION	COUNTY	TOTAL SHEETS	SHEET NO.
XX	(0405-1 & 0506-2) R-1	COOK	577	122
FED. ROAD DIST. NO.		ILLINOIS FED. AID PROJECT		
		CONTRACT NO. 60M57		



MATCHLINE STA. 6015+00

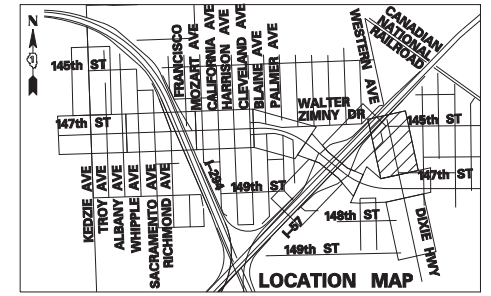
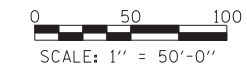
WALTER ZIMNY DRIVE  
200'

**LEGEND:**

- TEMPORARY CONCRETE BARRIER
- TRAFFIC LANE
- WORK ZONE
- TEMPORARY PAVEMENT
- BARRICADE, TYPE III
- DRUM WITH MONO-DIRECTIONAL STEADY BURNING LIGHT
- ARROW BOARD

**NOTES**

• CLOSURE TIMES LIMITED TO 2 WEEKS  
COORDINATE CLOSURE BETWEEN DRIVEWAYS AND STREETS  
TO ALLOW ACCESS TO LOCAL BUSINESSES AT ALL TIMES.



**TYLIN INTERNATIONAL**

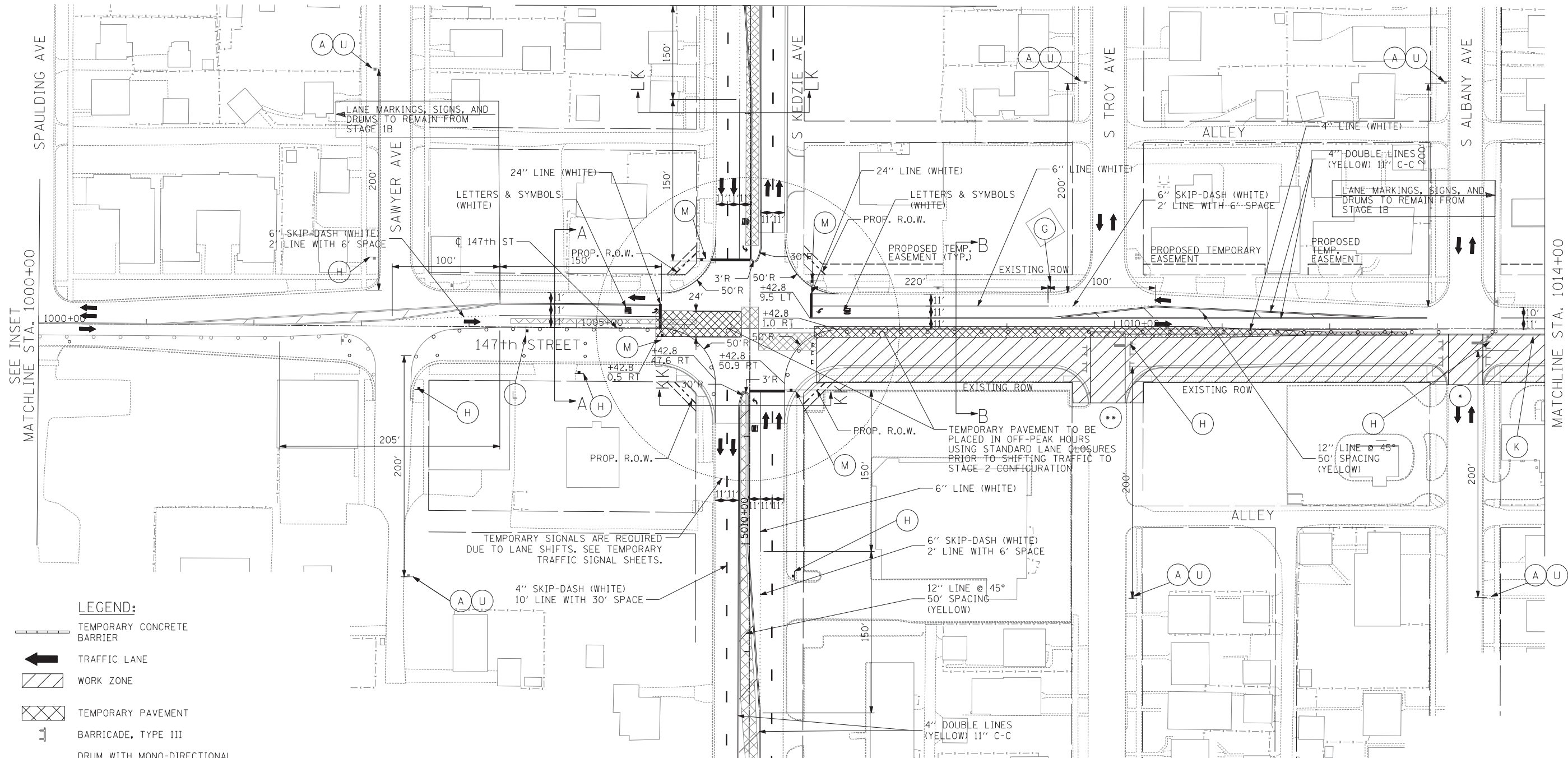
USER NAME =	DESIGNED - DM	REVISED -
DRAWN - DM	REVISED -	
PLOT SCALE =	CHECKED - JPM	REVISED -
PLOT DATE =	DATE - 5/23/2012	REVISED -

**STATE OF ILLINOIS  
DEPARTMENT OF TRANSPORTATION**

**147TH STREET PROJECT  
MAINTENANCE OF TRAFFIC - DIXIE/WESTERN STAGE 1B**

F.A.I. RTE.	SECTION	COUNTY	TOTAL SHEETS	SHEET NO.
XX	(0405-1 & 0506-2) R-1	COOK	577	123
FED. ROAD DIST. NO.			CONTRACT NO. 60M57	
ILLINOIS			FED. AID PROJECT	

MATCHLINE STA. 5015+00



MATCHLINE STA. 5008+00

SEE INSET  
MATCHLINE STA. 1000+00

MATCHLINE STA. 1014+00

**LEGEND:**

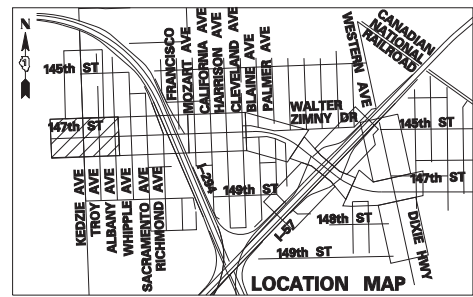
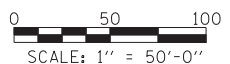
- TEMPORARY CONCRETE BARRIER
- TRAFFIC LANE
- WORK ZONE
- TEMPORARY PAVEMENT
- BARRICADE, TYPE III
- DRUM WITH MONO-DIRECTIONAL STEADY BURNING LIGHT
- ARROW BOARD

TEMPORARY SIGNALS ARE REQUIRED DUE TO LANE SHIFTS. SEE TEMPORARY TRAFFIC SIGNAL SHEETS.

TEMPORARY PAVEMENT TO BE PLACED IN OFF-PEAK HOURS USING STANDARD LANE CLOSURES PRIOR TO SHIFTING TRAFFIC TO STAGE 2 CONFIGURATION

**NOTES**

- CLOSURE TIME LIMITED TO 2 WEEKS. COORDINATE CLOSURE BETWEEN WHIPPLE AVE. AND ALBANY AVE. ONE STREET MUST REMAIN OPEN AT ALL TIMES.
- CLOSURE TIME LIMITED TO 2 WEEKS



<b>TYLIN INTERNATIONAL</b>	USER NAME =	DESIGNED - DM	REVISED -
	PLOT SCALE =	DRAWN - DM	REVISED -
	PLOT DATE =	CHECKED - JPM	REVISED -
		DATE - 5/23/2012	REVISED -

**STATE OF ILLINOIS  
DEPARTMENT OF TRANSPORTATION**

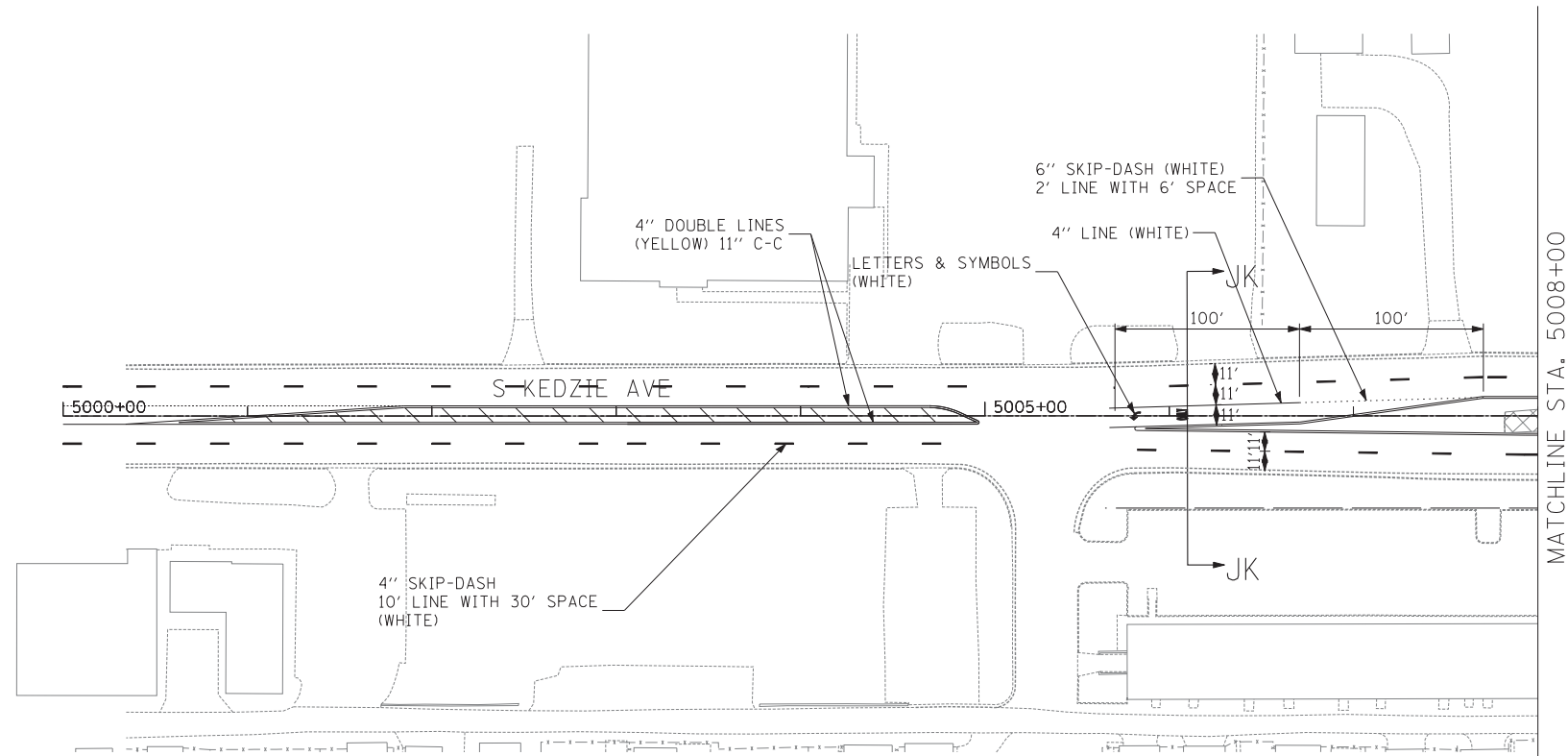
**147TH STREET PROJECT  
MAINTENANCE OF TRAFFIC - 147TH ST. STAGE 1C**

SCALE: 1" = 50' SHEET NO. 1 OF 2 SHEETS STA. 1000+00 TO STA. 1014+00

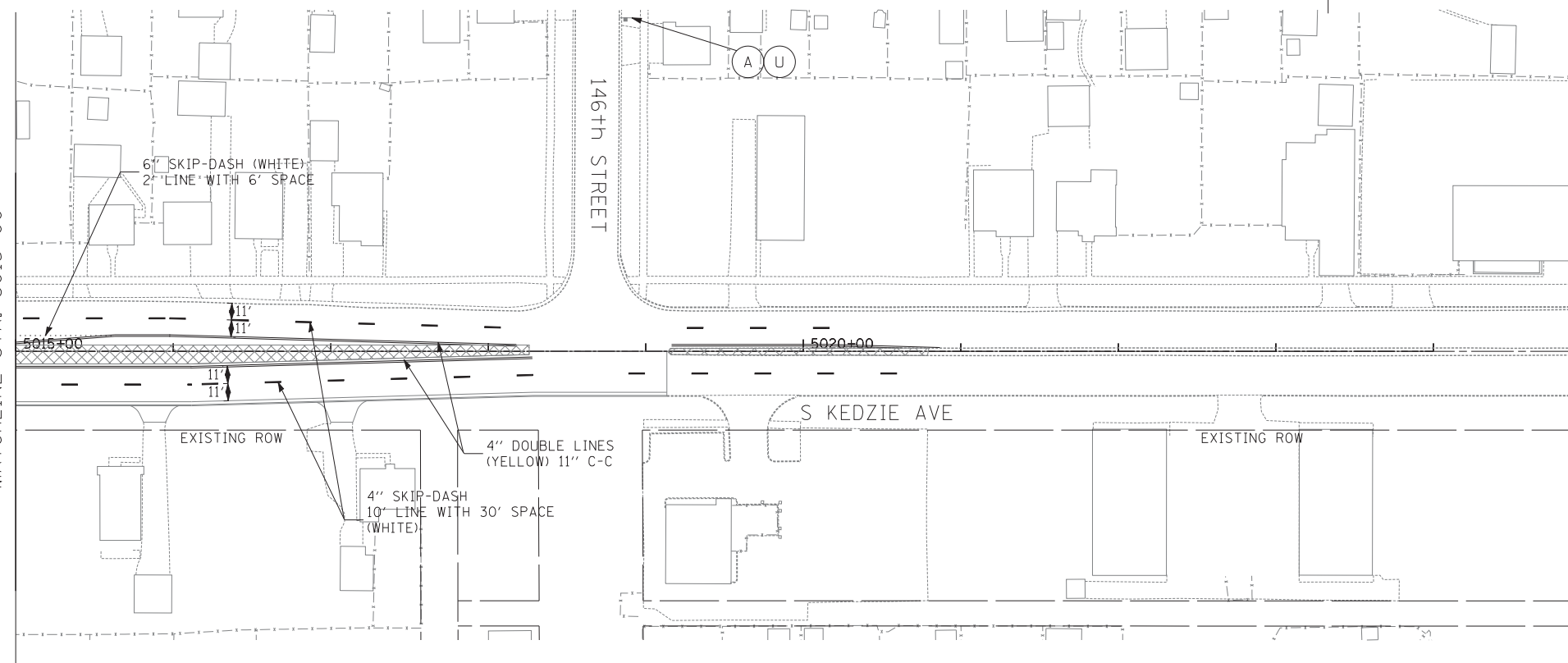
F.A.I. RT.:	SECTION	COUNTY	TOTAL SHEETS	SHEET NO.
XX	(0405-1 & 0506-2) R-1	COOK	577	124
FED. ROAD DIST. NO.			CONTRACT NO. 60M57	
ILLINOIS FED. AID PROJECT				



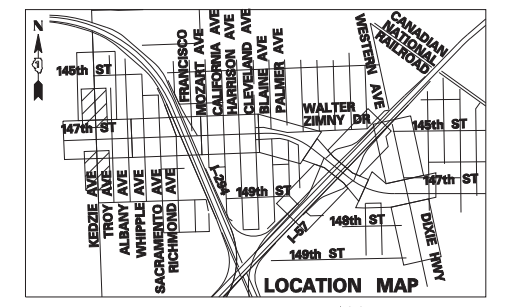
149TH STREET



MATCHLINE STA. 5015+00



- LEGEND:**
- TEMPORARY CONCRETE BARRIER
  - TRAFFIC LANE
  - WORK ZONE
  - TEMPORARY PAVEMENT
  - BARRICADE, TYPE III
  - DRUM WITH MONO-DIRECTIONAL STEADY BURNING LIGHT
  - ARROW BOARD



SCALE: 1" = 50'-0"

**TYLIN INTERNATIONAL**

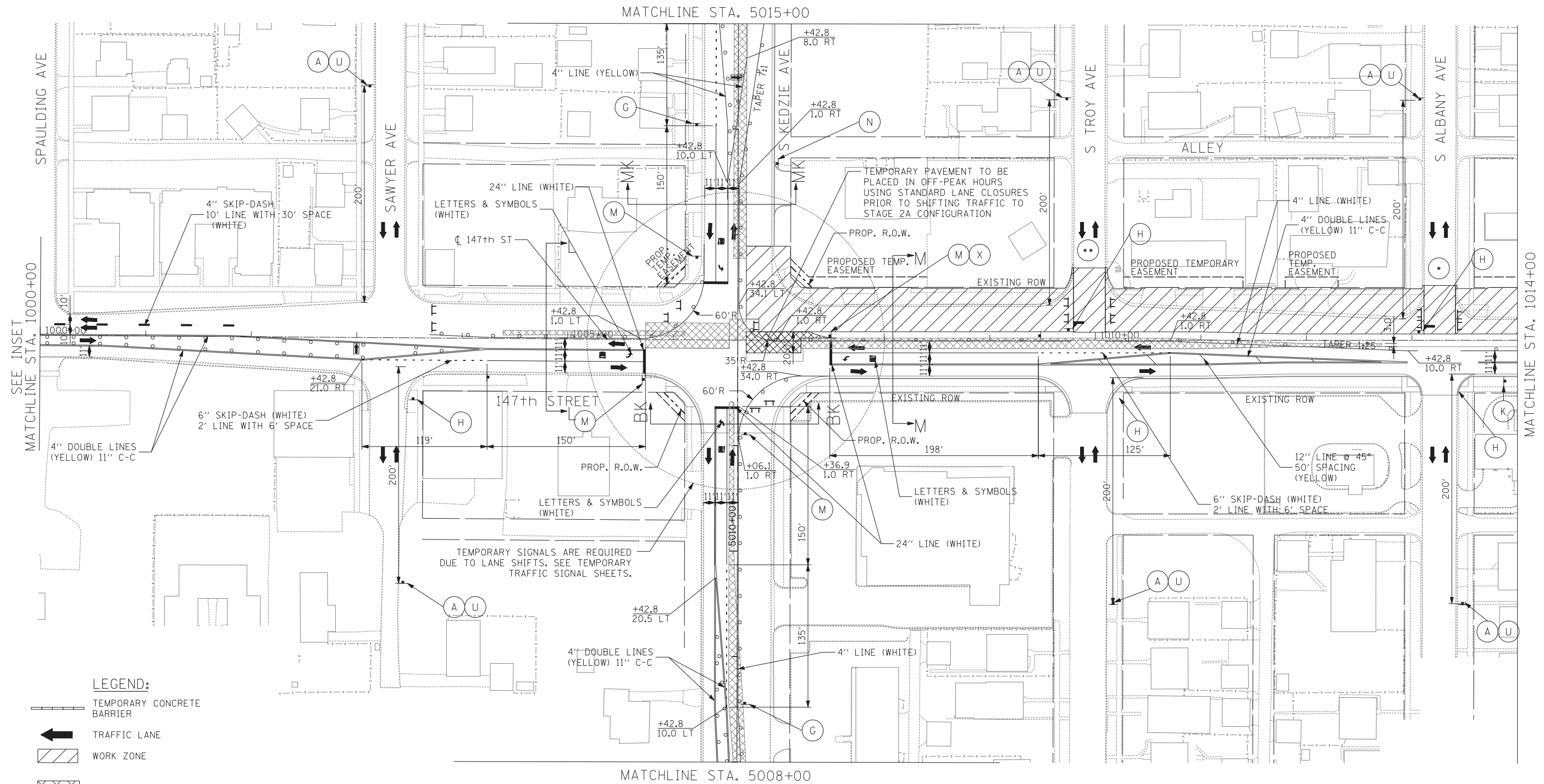
USER NAME =	DESIGNED - DM	REVISED -
	DRAWN - DM	REVISED -
PLOT SCALE =	CHECKED - JPM	REVISED -
PLOT DATE =	DATE - 5/23/2012	REVISED -

**STATE OF ILLINOIS  
DEPARTMENT OF TRANSPORTATION**

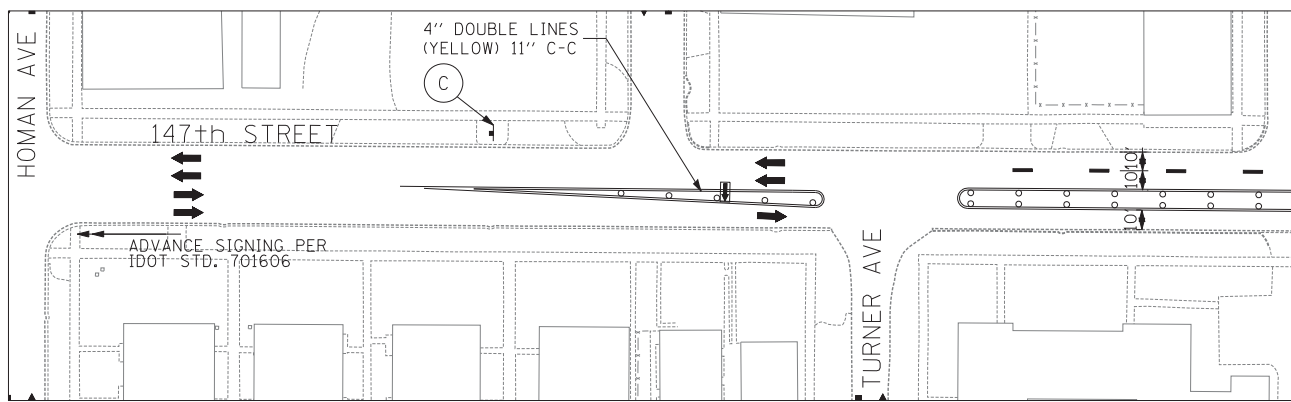
**147TH STREET PROJECT  
MAINTENANCE OF TRAFFIC - KEDZIE AVE. STAGE 1C**

SCALE: 1" = 50' SHEET NO. 2 OF 2 SHEETS STA. 1000+00 TO STA. 1014+00

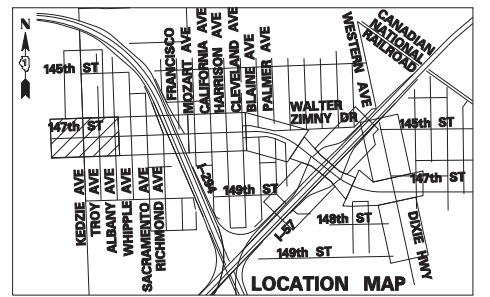
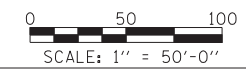
F.A.I. RTE.	SECTION	COUNTY	TOTAL SHEETS	SHEET NO.
XX	(0405-1 & 0506-2) R-1	COOK	577	125
FED. ROAD DIST. NO.			CONTRACT NO. 60M57	
ILLINOIS			FED. AID PROJECT	



- LEGEND:**
- TEMPORARY CONCRETE BARRIER
  - TRAFFIC LANE
  - WORK ZONE
  - TEMPORARY PAVEMENT
  - BARRICADE, TYPE III
  - DRUM WITH MONO-DIRECTIONAL STEADY BURNING LIGHT
  - ARROW BOARD



- NOTES**
- CLOSURE TIME LIMITED TO 2 WEEKS. COORDINATE CLOSURE BETWEEN WHIPPLE AVE. AND ALBANY AVE. ONE STREET MUST REMAIN OPEN AT ALL TIMES. SEE "LOCAL STREET CLOSURE DETAIL" ON THE MAINTENANCE OF TRAFFIC SIGNING SHEET.
  - CLOSURE TIME LIMITED TO 2 WEEKS. SEE "LOCAL STREET CLOSURE DETAIL" ON THE MAINTENANCE OF TRAFFIC SIGNING SHEET.



**TYLIN INTERNATIONAL**

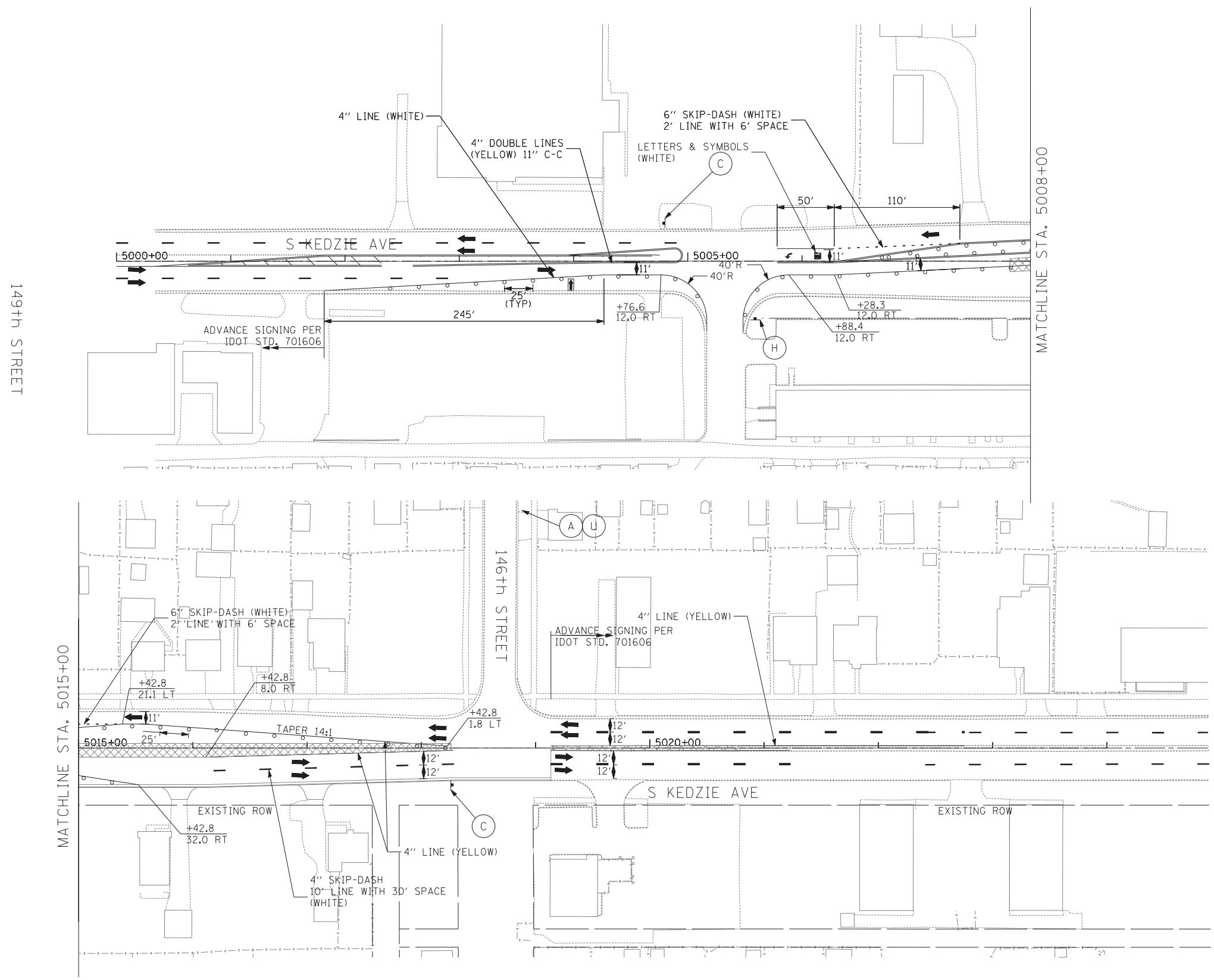
USER NAME =	DESIGNED - DM	REVISED -
PLOT SCALE =	DRAWN - DM	REVISED -
PLOT DATE =	CHECKED - JPM	REVISED -
	DATE - 5/23/2012	REVISED -

**STATE OF ILLINOIS  
DEPARTMENT OF TRANSPORTATION**

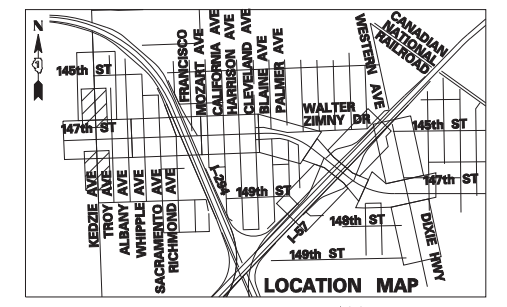
**147TH STREET PROJECT  
MAINTENANCE OF TRAFFIC - 147TH ST. STAGE 2**

SCALE: 1" = 50' SHEET NO. 1 OF 9 SHEETS STA. 1000+00 TO STA. 1014+00

F.A.I. RTE.	SECTION	COUNTY	TOTAL SHEETS	SHEET NO.
XX	(0405-1 & 0506-2) R-1	COOK	577	126
FED. ROAD DIST. NO.			CONTRACT NO. 60M57	
ILLINOIS FED. AID PROJECT				



- LEGEND:**
- TEMPORARY CONCRETE BARRIER
  - TRAFFIC LANE
  - WORK ZONE
  - TEMPORARY PAVEMENT
  - BARRICADE, TYPE III
  - DRUM WITH MONO-DIRECTIONAL STEADY BURNING LIGHT
  - ARROW BOARD



**TYLIN INTERNATIONAL**

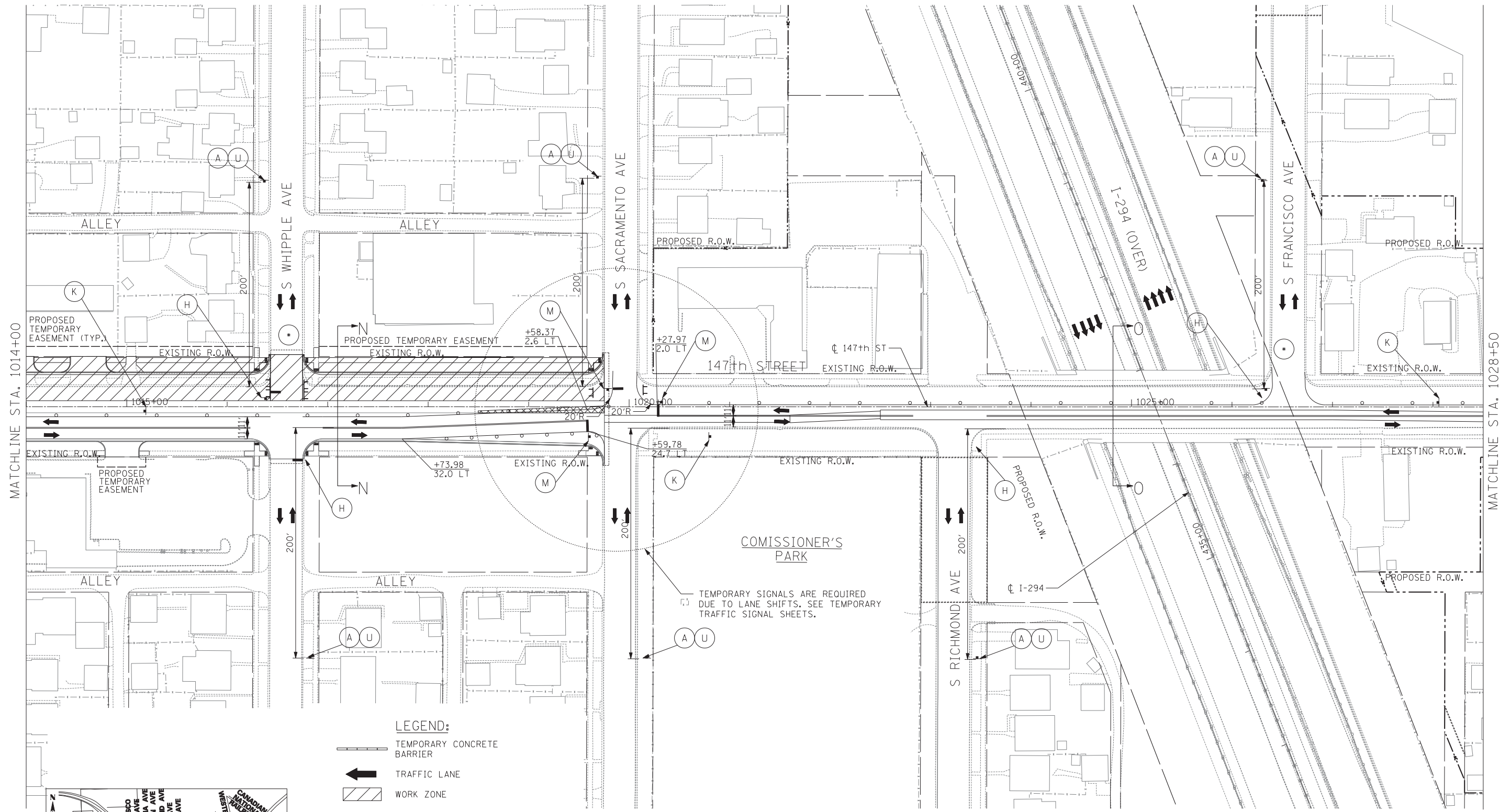
USER NAME =	DESIGNED - DM	REVISED -
DRAWN - DM	REVISOR -	
PLOT SCALE =	CHECKED - JPM	REVISED -
PLOT DATE =	DATE - 5/23/2012	REVISED -

**STATE OF ILLINOIS  
DEPARTMENT OF TRANSPORTATION**

**147TH STREET PROJECT  
MAINTENANCE OF TRAFFIC - KEDZIE AVE. STAGE 2**

SCALE: 1" = 50' SHEET NO. 2 OF 9 SHEETS STA. 1000+00 TO STA. 1014+00

F.A.I. RTE.	SECTION	COUNTY	TOTAL SHEETS	SHEET NO.
XX	(0405-1 & 0506-2) R-1	COOK	577	127
FED. ROAD DIST. NO.			ILLINOIS FED. AID PROJECT	
			CONTRACT NO. 60M57	



MATCHLINE STA. 1014+00

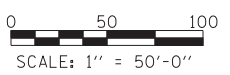
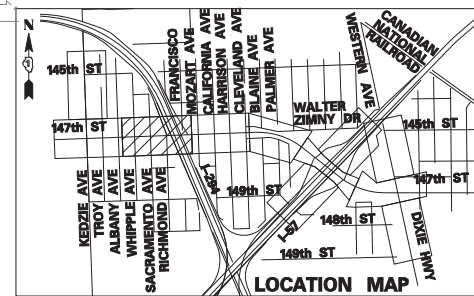
MATCHLINE STA. 1028+50

**LEGEND:**

- TEMPORARY CONCRETE BARRIER
- TRAFFIC LANE
- WORK ZONE
- TEMPORARY PAVEMENT
- BARRICADE, TYPE III
- DRUM WITH MONO-DIRECTIONAL STEADY BURNING LIGHT
- ARROW BOARD

**NOTES**

- CLOSURE TIME LIMITED TO 2 WEEKS. COORDINATE CLOSURE BETWEEN WHIPPLE AVE. AND ALBANY AVE. ONE STREET MUST REMAIN OPEN AT ALL TIMES. SEE "LOCAL STREET CLOSURE DETAIL" ON THE MAINTENANCE OF TRAFFIC SIGNING SHEET.



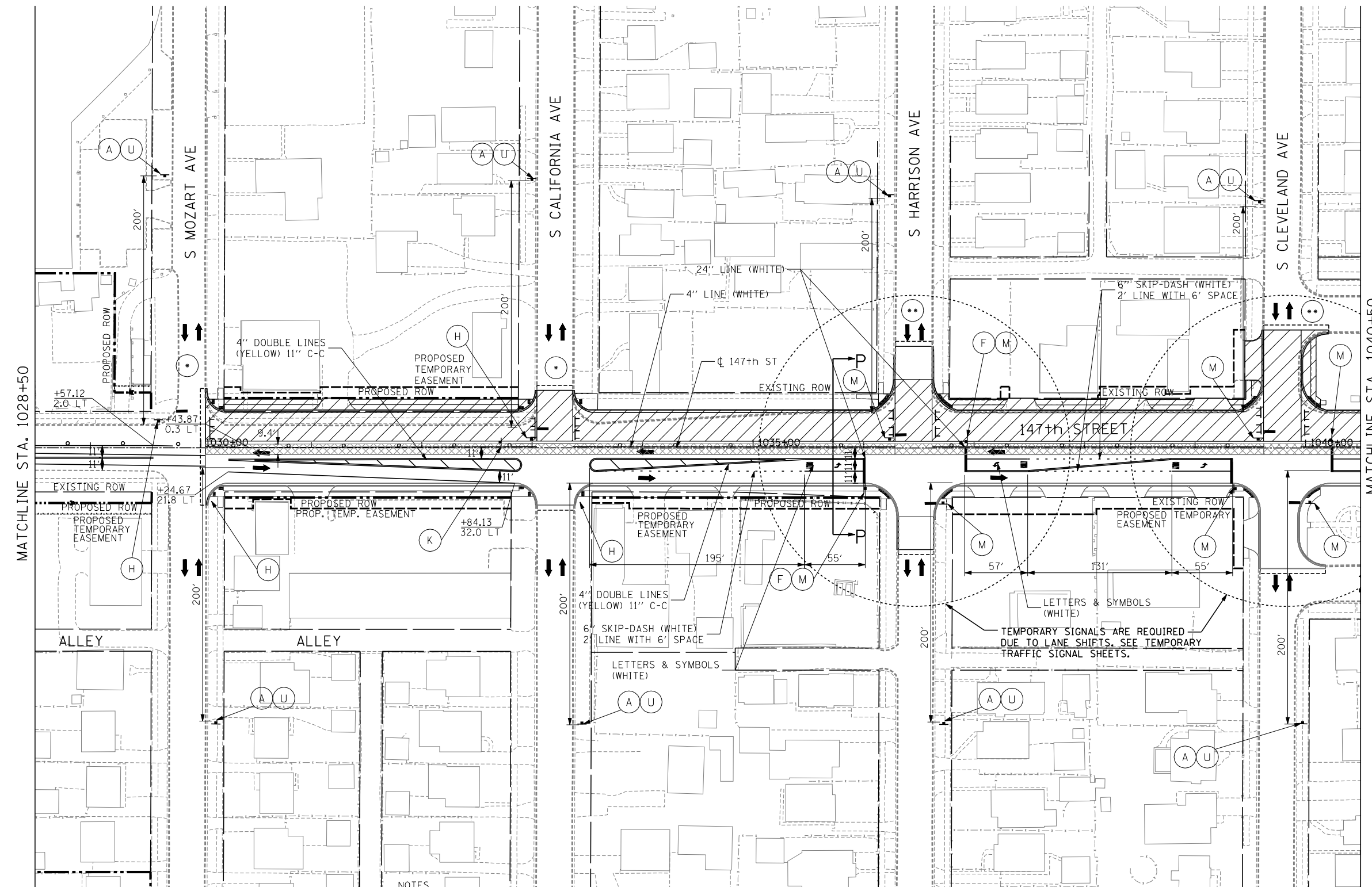
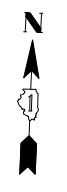
<b>TYLIN INTERNATIONAL</b>	USER NAME =	DESIGNED - DM	REVISED -
	PLOT SCALE =	DRAWN - DM	REVISED -
	PLOT DATE =	CHECKED - JPM	REVISED -
		DATE - 5/23/2012	REVISED -

**STATE OF ILLINOIS  
DEPARTMENT OF TRANSPORTATION**

**147TH STREET PROJECT  
MAINTENANCE OF TRAFFIC - 147TH ST. STAGE 2**

SCALE: 1" = 50'    SHEET NO. 3 OF 9 SHEETS    STA. 1014+00 TO STA. 1028+50

F.A.I. RTE.	SECTION	COUNTY	TOTAL SHEETS	SHEET NO.
XX	(0405-1 & 0506-2) R-1	COOK	577	128
FED. ROAD DIST. NO.			ILLINOIS FED. AID PROJECT	
			CONTRACT NO. 60M57	



MATCHLINE STA. 1028+50

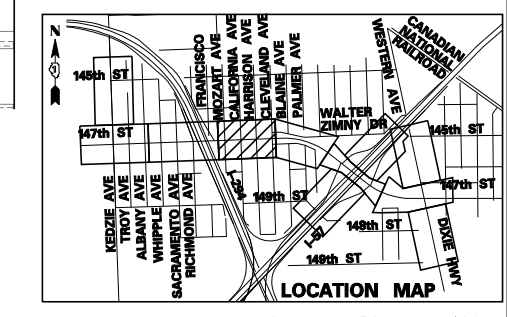
MATCHLINE STA. 1040+50

**LEGEND:**

- TEMPORARY CONCRETE BARRIER
- TRAFFIC LANE
- WORK ZONE
- TEMPORARY PAVEMENT
- BARRICADE, TYPE III
- DRUM WITH MONO-DIRECTIONAL STEADY BURNING LIGHT
- ARROW BOARD

TEMPORARY SIGNALS ARE REQUIRED DUE TO LANE SHIFTS. SEE TEMPORARY TRAFFIC SIGNAL SHEETS.

- NOTES
- CLOSURE TIME LIMITED TO 2 WEEKS. COORDINATE CLOSURE BETWEEN MOZART AVE. AND CALIFORNIA AVE. ONE STREET MUST REMAIN OPEN AT ALL TIMES. SEE "LOCAL STREET CLOSURE DETAIL" ON THE MAINTENANCE OF TRAFFIC SIGNING SHEET.
  - CLOSURE TIME LIMITED TO 2 WEEKS. COORDINATE CLOSURE BETWEEN HARRISON AVE. AND CLEVELAND AVE. ONE STREET MUST REMAIN OPEN AT ALL TIMES. SEE "LOCAL STREET CLOSURE DETAIL" ON THE MAINTENANCE OF TRAFFIC SIGNING SHEET.



SCALE: 1" = 50'-0"

**TYLIN INTERNATIONAL**

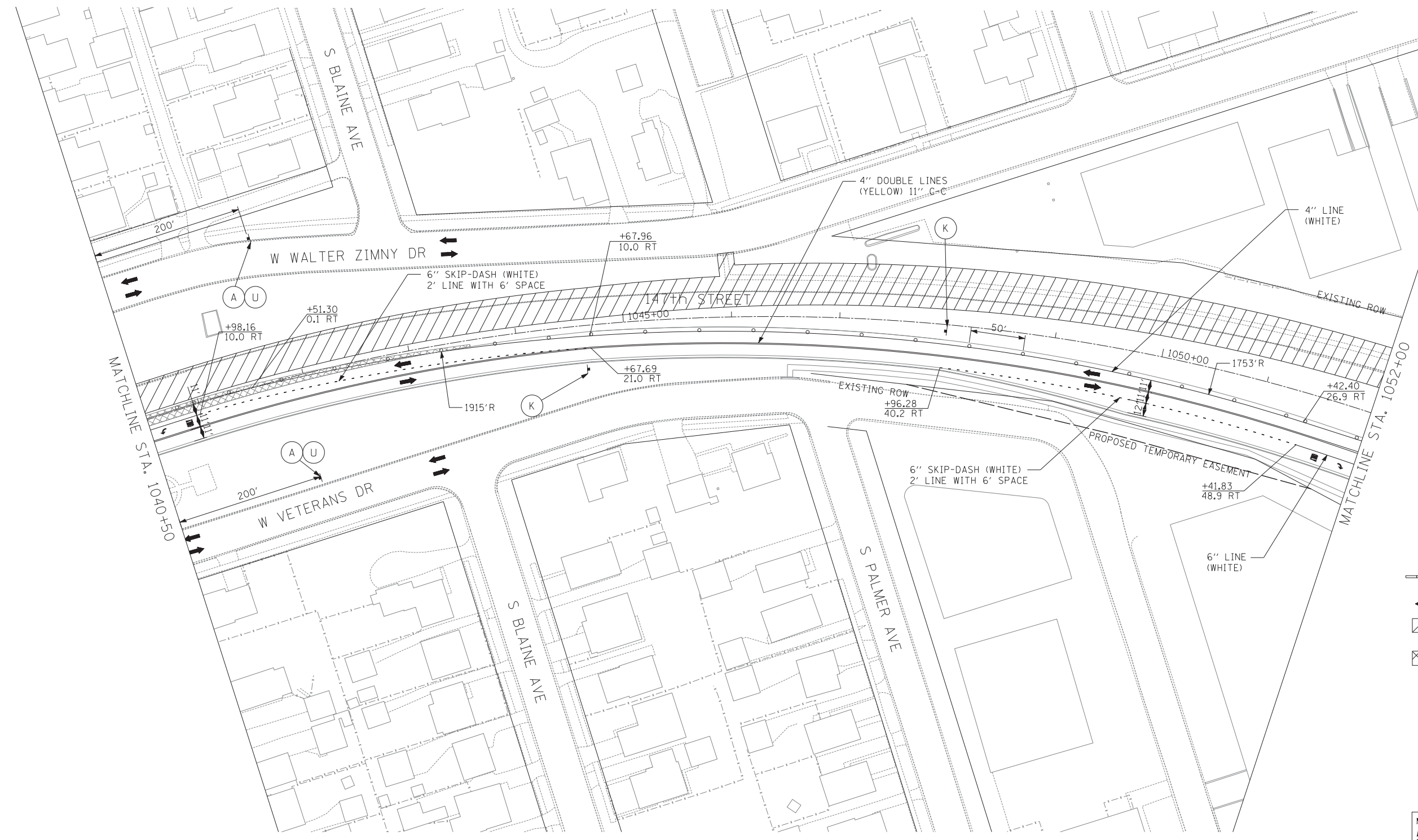
USER NAME =	DESIGNED - DM	REVISED -
DRAWN - DM	REVISIONS -	
PLOT SCALE =	CHECKED - JPM	REVISED -
PLOT DATE =	DATE - 5/23/2012	REVISED - 8/1/2012

**STATE OF ILLINOIS  
DEPARTMENT OF TRANSPORTATION**

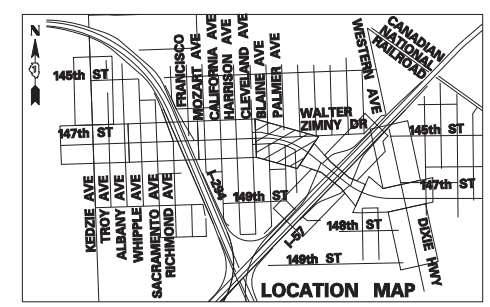
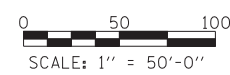
**147TH STREET PROJECT  
MAINTENANCE OF TRAFFIC - 147TH ST. STAGE 2**

SCALE: 1" = 50' SHEET NO. 4 OF 9 SHEETS STA. 1028+50 TO STA. 1040+50

F.A.I. RTE.	SECTION	COUNTY	TOTAL SHEETS	SHEET NO.
XX	(0405-1 & 0506-2) R-1	COOK	577	129
FED. ROAD DIST. NO.			ILLINOIS FED. AID PROJECT	
			CONTRACT NO. 60M57	



- LEGEND:**
- TEMPORARY CONCRETE BARRIER
  - TRAFFIC LANE
  - WORK ZONE
  - TEMPORARY PAVEMENT
  - BARRICADE, TYPE III
  - DRUM WITH MONO-DIRECTIONAL STEADY BURNING LIGHT
  - ARROW BOARD

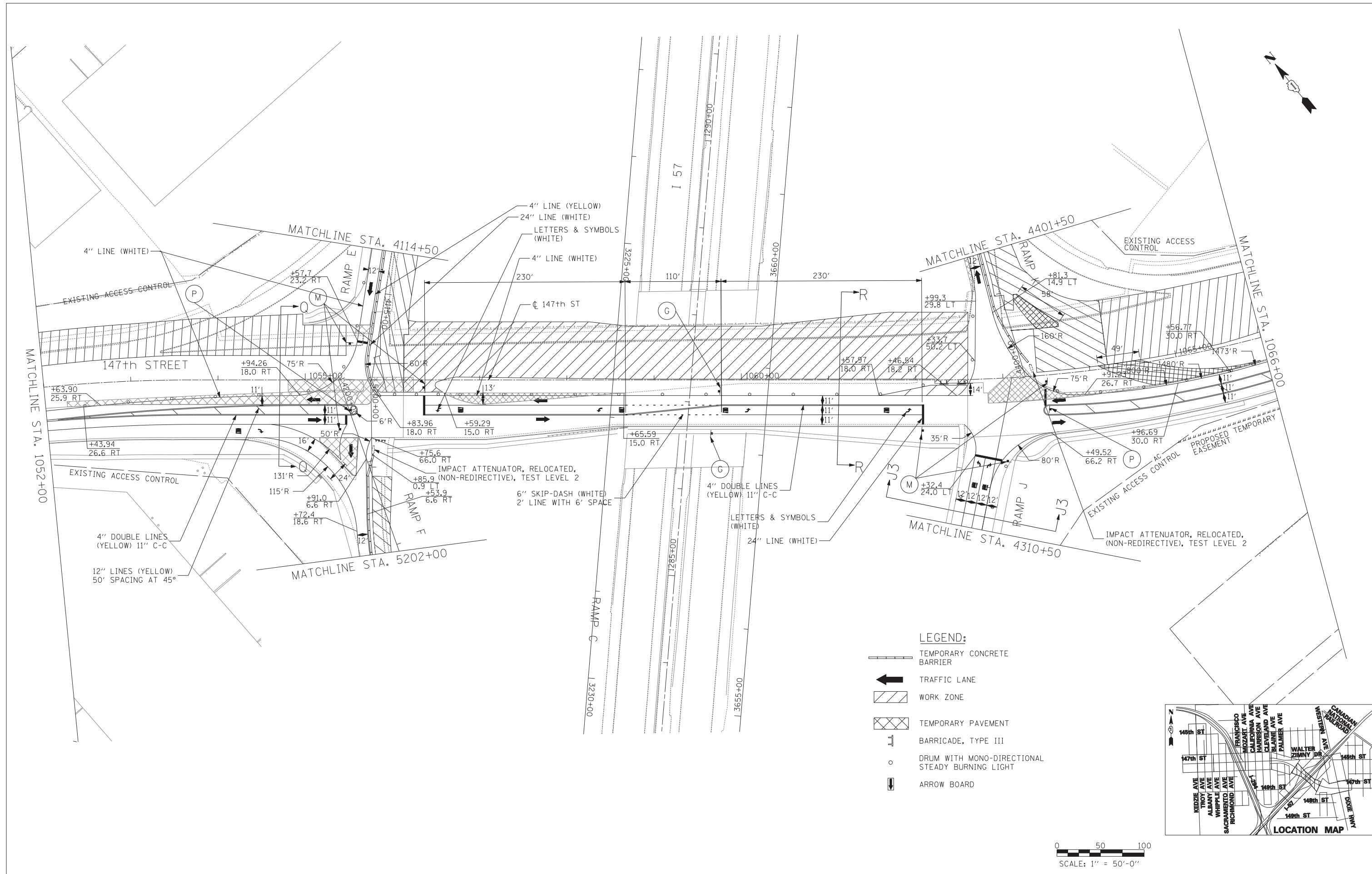


<b>TYLIN</b> INTERNATIONAL	USER NAME =	DESIGNED - DM	REVISED -
		DRAWN - DM	REVISED -
	PLOT SCALE =	CHECKED - JPM	REVISED -
	PLOT DATE =	DATE - 5/23/2012	REVISED -

**STATE OF ILLINOIS  
DEPARTMENT OF TRANSPORTATION**

<b>147TH STREET PROJECT MAINTENANCE OF TRAFFIC - 147TH ST. STAGE 2</b>			
SCALE: 1" = 50'	SHEET NO. 5 OF 9 SHEETS	STA. 1040+50 TO STA. 1052+00	

F.A.I. RTE.	SECTION	COUNTY	TOTAL SHEETS	SHEET NO.
XX	(0405-1 & 0506-2) R-1	COOK	577	130
FED. ROAD DIST. NO.			ILLINOIS FED. AID PROJECT	
			CONTRACT NO. 60M57	



**TYLIN INTERNATIONAL**

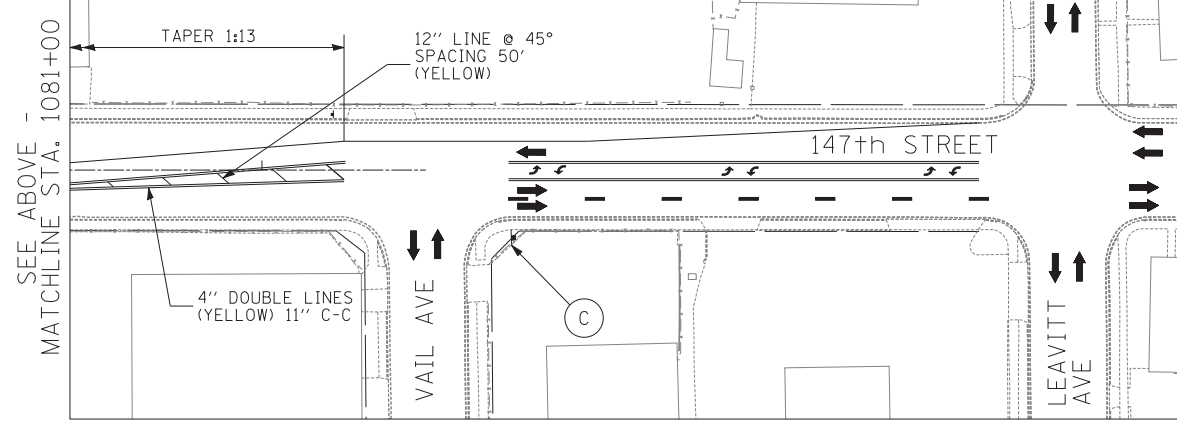
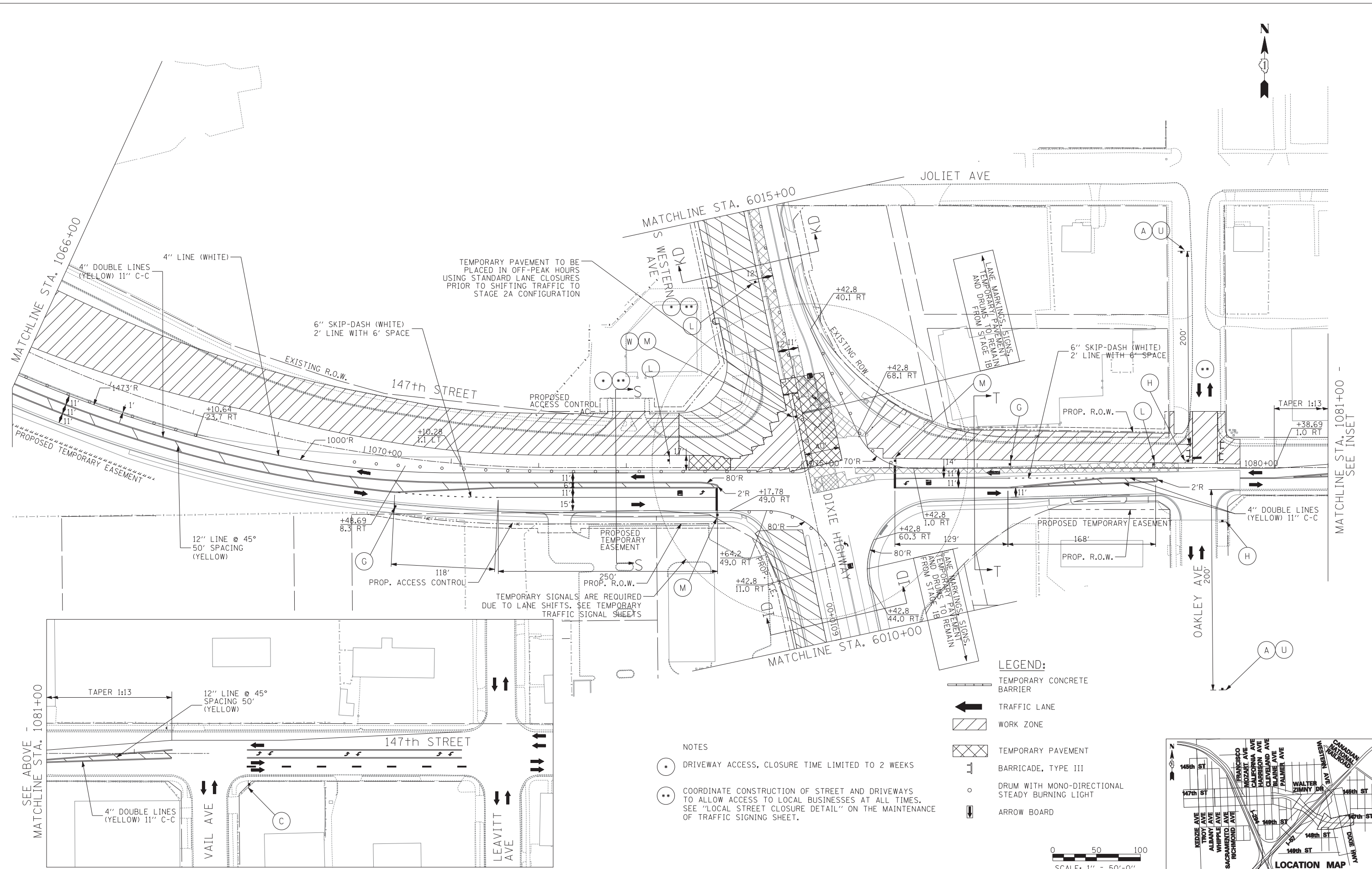
USER NAME =	DESIGNED - DM	REVISED -
DRAWN - DM	REVISED -	
PLOT SCALE =	CHECKED - JPM	REVISED -
PLOT DATE =	DATE - 5/23/2012	REVISED -

**STATE OF ILLINOIS  
DEPARTMENT OF TRANSPORTATION**

**147TH STREET PROJECT  
MAINTENANCE OF TRAFFIC - 147TH ST. STAGE 2**

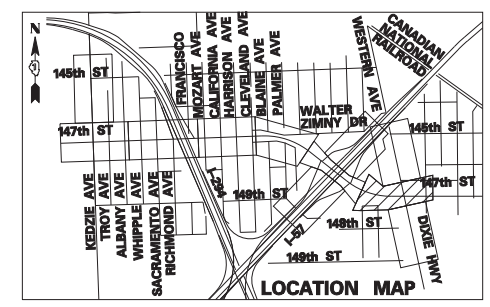
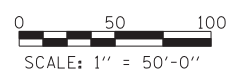
SCALE: 1"=50' SHEET NO. 6 OF 9 SHEETS STA. 1052+00 TO STA. 1066+00

F.A.I. RTE.	SECTION	COUNTY	TOTAL SHEETS	SHEET NO.
XX	(0405-1 & 0506-2) R-1	COOK	577	131
FED. ROAD DIST. NO.		ILLINOIS FED. AID PROJECT		



- NOTES
- DRIVEWAY ACCESS, CLOSURE TIME LIMITED TO 2 WEEKS
  - COORDINATE CONSTRUCTION OF STREET AND DRIVEWAYS TO ALLOW ACCESS TO LOCAL BUSINESSES AT ALL TIMES. SEE "LOCAL STREET CLOSURE DETAIL" ON THE MAINTENANCE OF TRAFFIC SIGNALING SHEET.

- LEGEND:
- ▬ TEMPORARY CONCRETE BARRIER
  - ← TRAFFIC LANE
  - ▨ WORK ZONE
  - ▩ TEMPORARY PAVEMENT
  - ⊥ BARRICADE, TYPE III
  - DRUM WITH MONO-DIRECTIONAL STEADY BURNING LIGHT
  - ⇄ ARROW BOARD



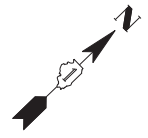
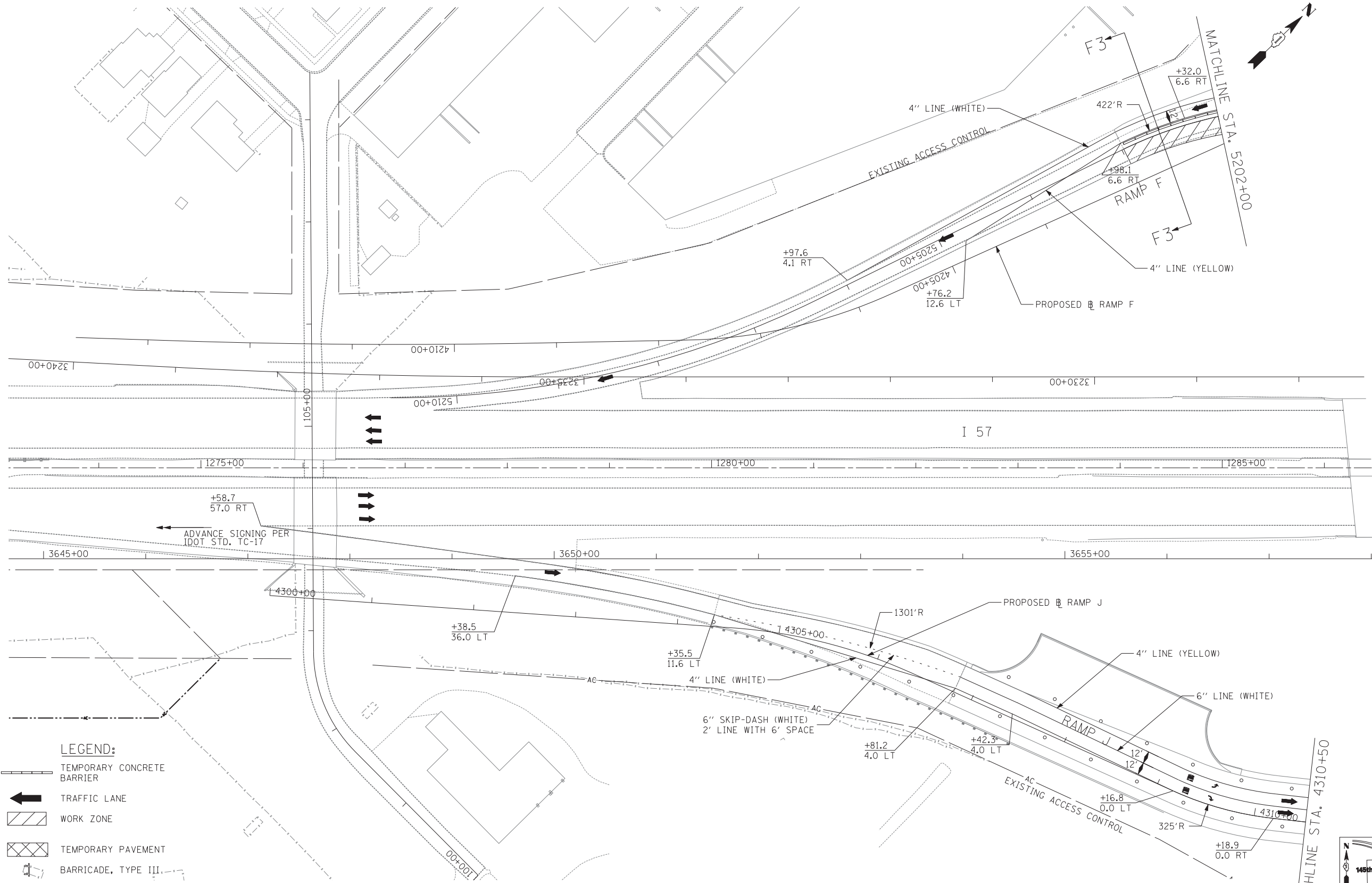
<b>TYLIN INTERNATIONAL</b>	USER NAME =	DESIGNED - DM	REVISED -
	PLOT SCALE =	DRAWN - DM	REVISED -
	PLOT DATE =	CHECKED - JPM	REVISED -
		DATE - 5/23/2012	REVISED -

**STATE OF ILLINOIS  
DEPARTMENT OF TRANSPORTATION**

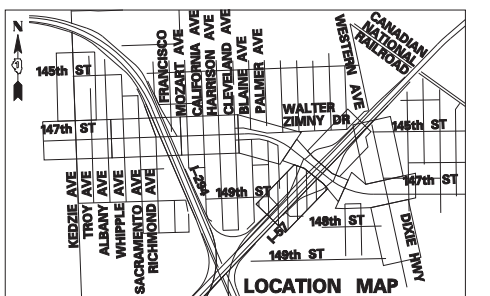
<b>147TH STREET PROJECT MAINTENANCE OF TRAFFIC - 147TH ST. STAGE 2</b>			
SCALE: 1" = 50'	SHEET NO. 7 OF 9 SHEETS	STA. 1066+00 TO STA. 1081+00	

F.A.I. RTE.	SECTION	COUNTY	TOTAL SHEETS	SHEET NO.
XX	(0405-1 & 0506-2) R-1	COOK	577	132
CONTRACT NO. 60M57				
FED. ROAD DIST. NO.	ILLINOIS	FED. AID PROJECT		





- LEGEND:**
- TEMPORARY CONCRETE BARRIER
  - TRAFFIC LANE
  - WORK ZONE
  - TEMPORARY PAVEMENT
  - BARRICADE, TYPE III
  - DRUM WITH MONO-DIRECTIONAL STEADY BURNING LIGHT
  - ARROW BOARD

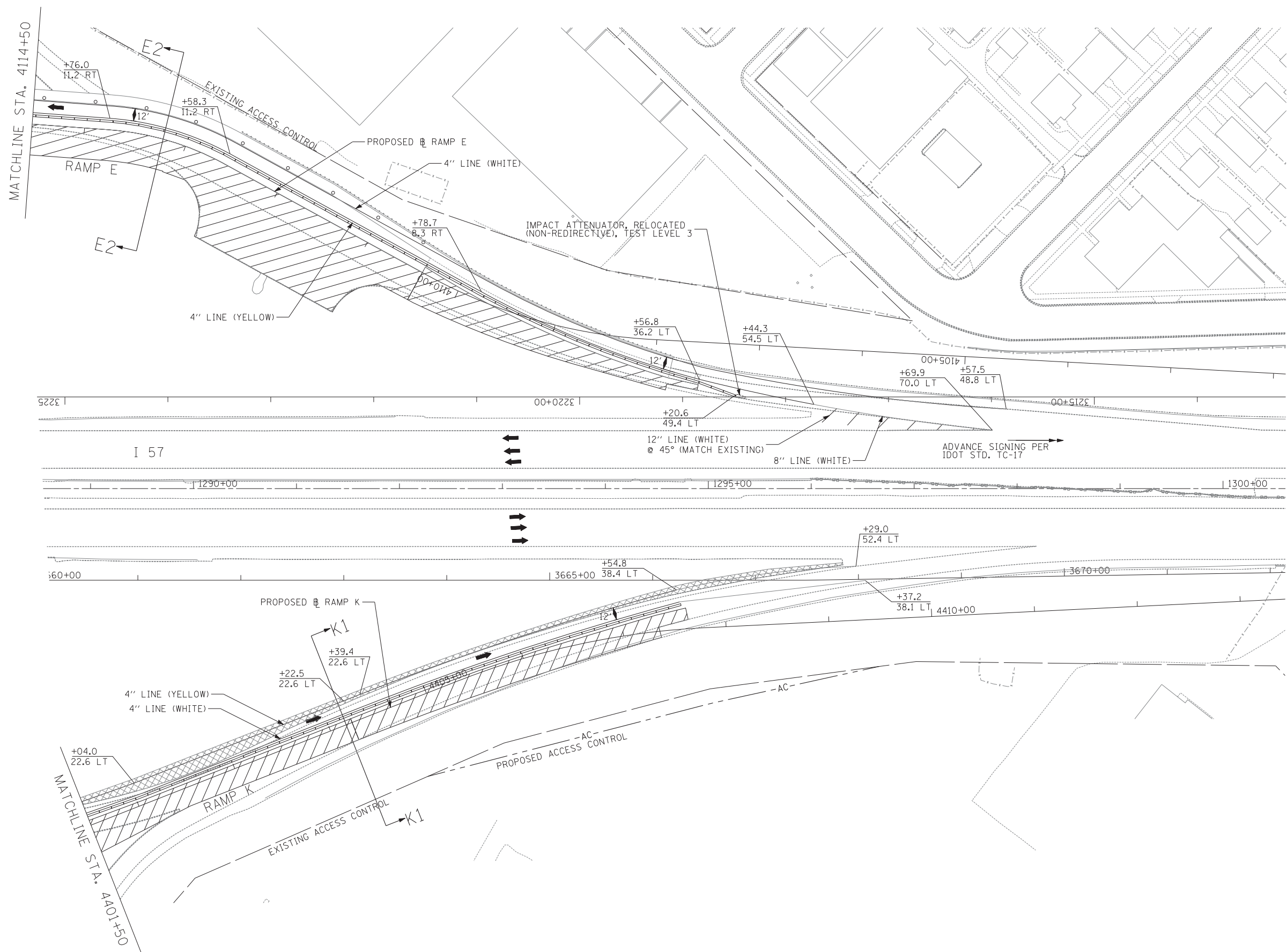
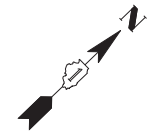


<b>TYLIN INTERNATIONAL</b>	USER NAME =	DESIGNED - DM	REVISED -
		DRAWN - DM	REVISED -
	PLOT SCALE =	CHECKED - JPM	REVISED -
	PLOT DATE =	DATE - 5/23/2012	REVISED -

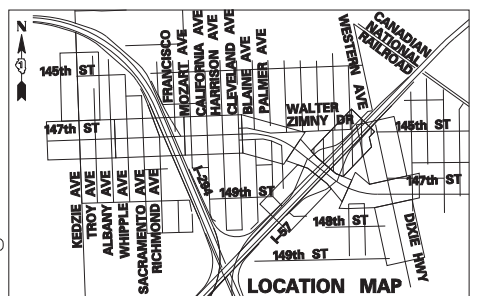
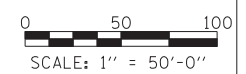
**STATE OF ILLINOIS  
DEPARTMENT OF TRANSPORTATION**

<b>147TH STREET PROJECT MAINTENANCE OF TRAFFIC – I-57 RAMPS STAGE 2</b>		
SCALE: 1"=50'	SHEET NO. 8 OF 9 SHEETS	STA. TO STA.

F.A.I. RTE.	SECTION	COUNTY	TOTAL SHEETS	SHEET NO.
XX	(0405-1 & 0506-2) R-1	COOK	577	133
FED. ROAD DIST. NO.			ILLINOIS FED. AID PROJECT	



- LEGEND:**
- TEMPORARY CONCRETE BARRIER
  - TRAFFIC LANE
  - WORK ZONE
  - TEMPORARY PAVEMENT
  - BARRICADE, TYPE III
  - DRUM WITH MONO-DIRECTIONAL STEADY BURNING LIGHT
  - ARROW BOARD



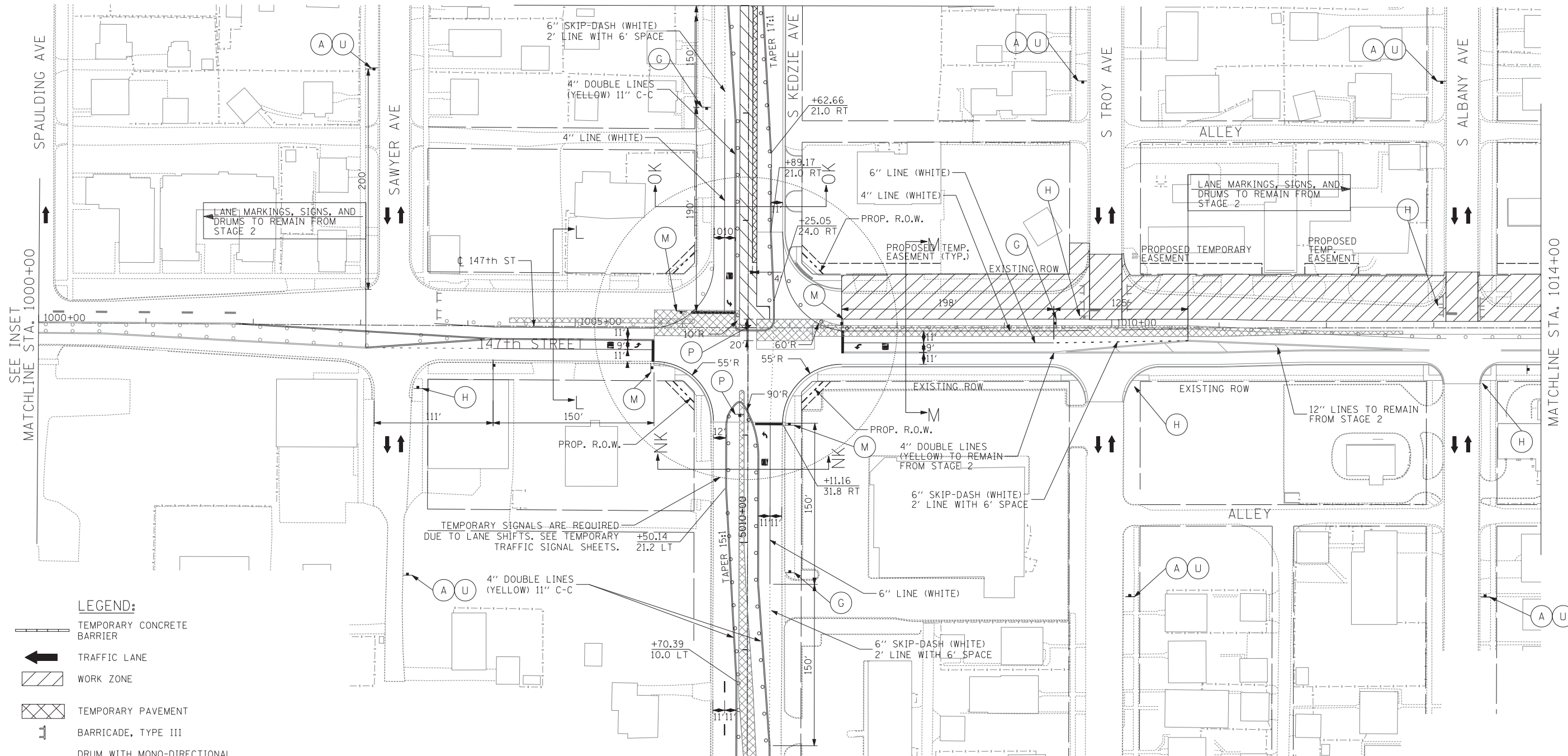
<b>TYLIN INTERNATIONAL</b>	USER NAME =	DESIGNED - DM	REVISED -
	PLOT SCALE =	DRAWN - DM	REVISED -
	PLOT DATE =	CHECKED - JPM	REVISED -
		DATE - 5/23/2012	REVISED -

**STATE OF ILLINOIS  
DEPARTMENT OF TRANSPORTATION**

<b>147TH STREET PROJECT MAINTENANCE OF TRAFFIC - I-57 RAMPS STAGE 2</b>			
SCALE: 1"=50'	SHEET NO. 9 OF 9 SHEETS	STA. TO STA.	

F.A.I. RTE.	SECTION	COUNTY	TOTAL SHEETS	SHEET NO.
XX	(0405-1 & 0506-2) R-1	COOK	577	134
FED. ROAD DIST. NO.		ILLINOIS FED. AID PROJECT		
		CONTRACT NO. 60M57		

MATCHLINE STA. 5015+00



MATCHLINE STA. 5008+00

SEE INSET  
MATCHLINE STA. 1000+00

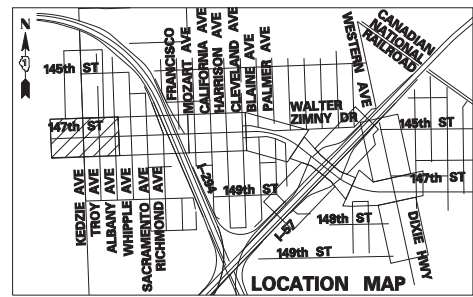
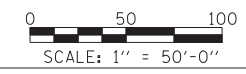
MATCHLINE STA. 1014+00

**LEGEND:**

- TEMPORARY CONCRETE BARRIER
- TRAFFIC LANE
- WORK ZONE
- TEMPORARY PAVEMENT
- BARRICADE, TYPE III
- DRUM WITH MONO-DIRECTIONAL STEADY BURNING LIGHT
- ARROW BOARD

**NOTES**

- CLOSURE TIME LIMITED TO 2 WEEKS. COORDINATE CLOSURE BETWEEN WHIPPLE AVE. AND ALBANY AVE. ONE STREET MUST REMAIN OPEN AT ALL TIMES.
- CLOSURE TIME LIMITED TO 2 WEEKS



**TYLIN INTERNATIONAL**

USER NAME =	DESIGNED - DM	REVISED -
	DRAWN - DM	REVISED -
PLOT SCALE =	CHECKED - JPM	REVISED -
PLOT DATE =	DATE - 5/23/2012	REVISED -

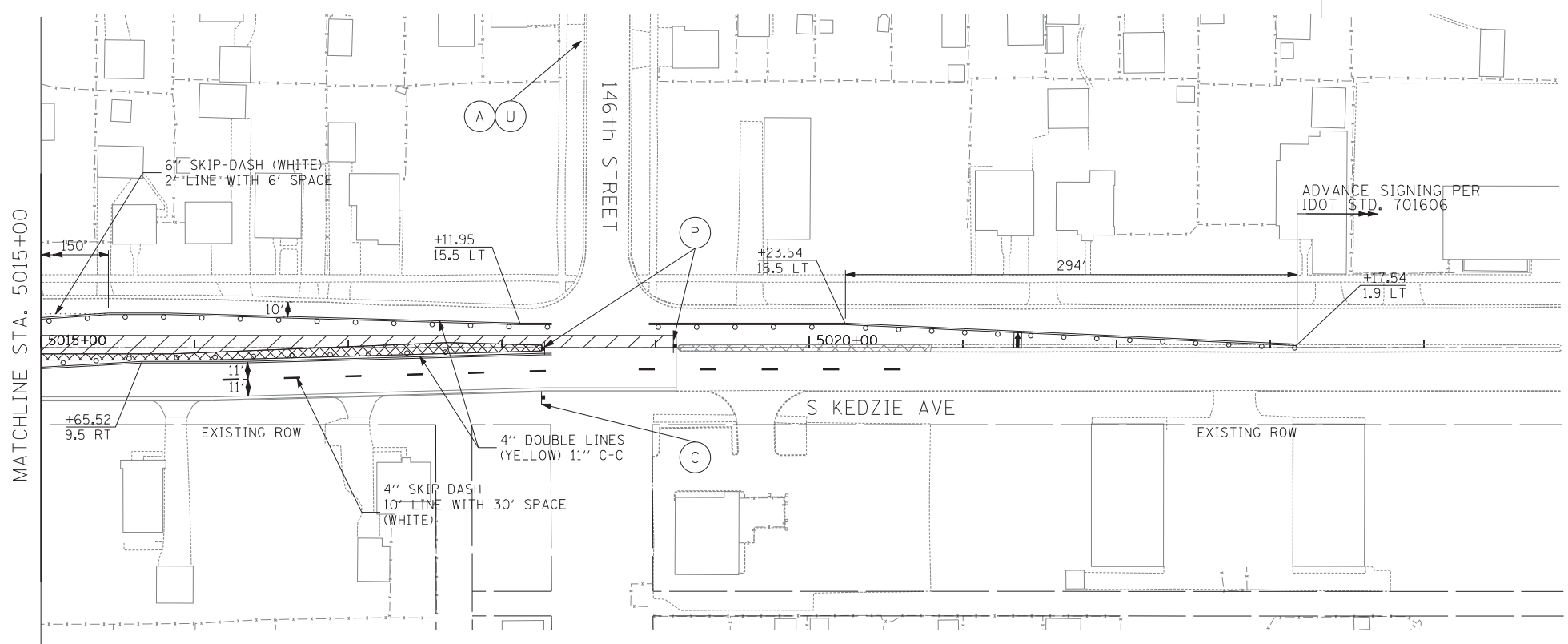
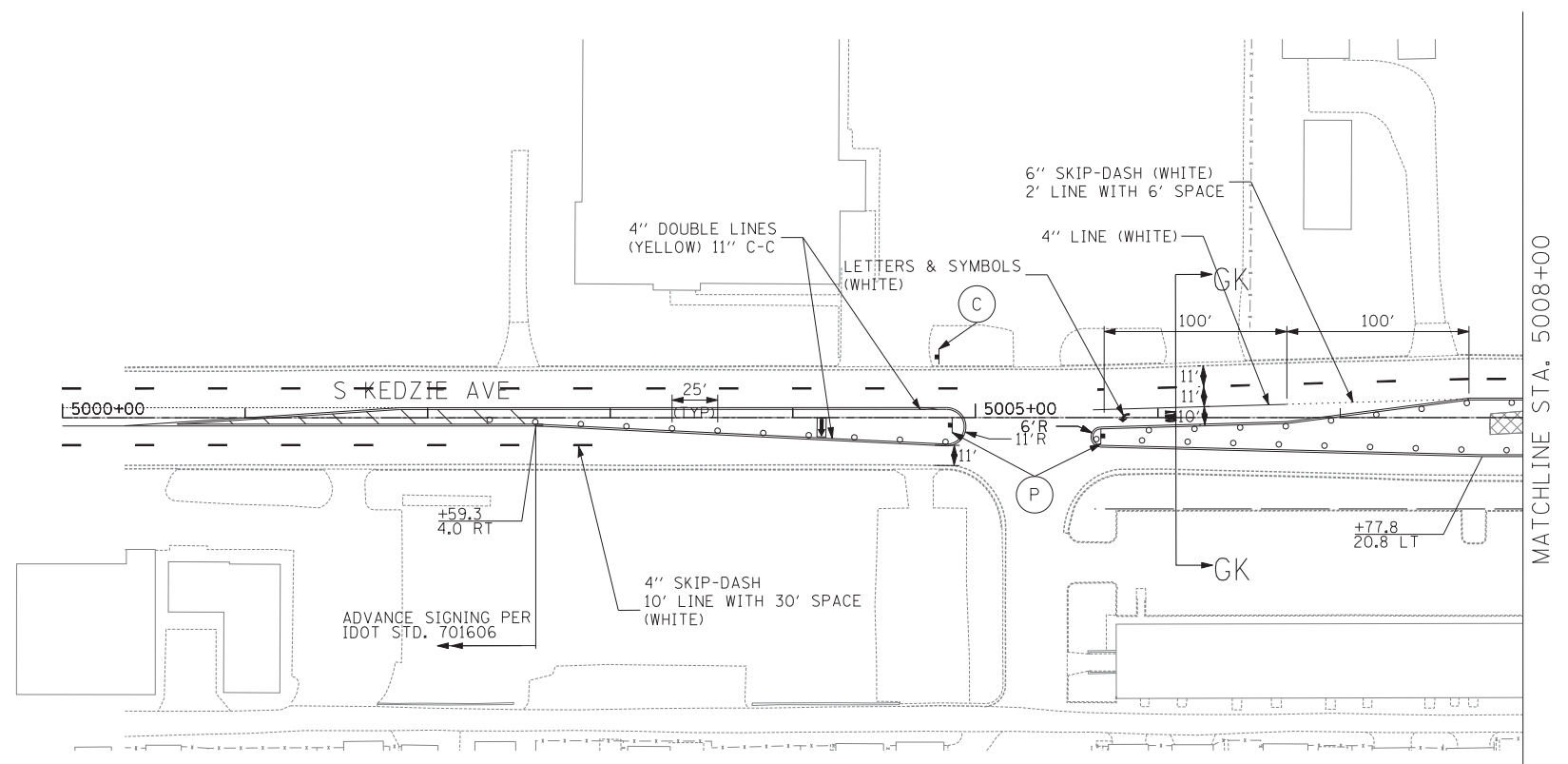
**STATE OF ILLINOIS  
DEPARTMENT OF TRANSPORTATION**

**147TH STREET PROJECT  
MAINTENANCE OF TRAFFIC - 147TH ST. STAGE 2A**

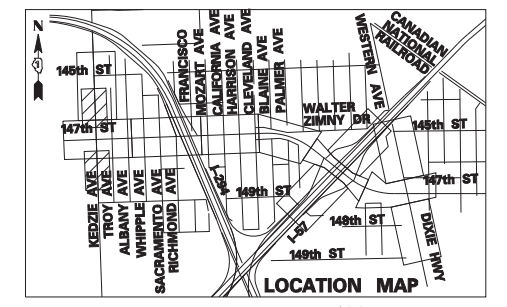
SCALE: 1" = 50' SHEET NO. 1 OF 6 SHEETS STA. 1000+00 TO STA. 1014+00

F.A.I. RTE. XX	SECTION (0405-1 & 0506-2) R-1	COUNTY COOK	TOTAL SHEETS 577	SHEET NO. 135
FED. ROAD DIST. NO. ILLINOIS FED. AID PROJECT			CONTRACT NO. 60M57	

149th STREET



- LEGEND:**
- TEMPORARY CONCRETE BARRIER
  - TRAFFIC LANE
  - WORK ZONE
  - TEMPORARY PAVEMENT
  - BARRICADE, TYPE III
  - DRUM WITH MONO-DIRECTIONAL STEADY BURNING LIGHT
  - ARROW BOARD



0 50 100  
SCALE: 1" = 50'-0"

**TYLIN INTERNATIONAL**

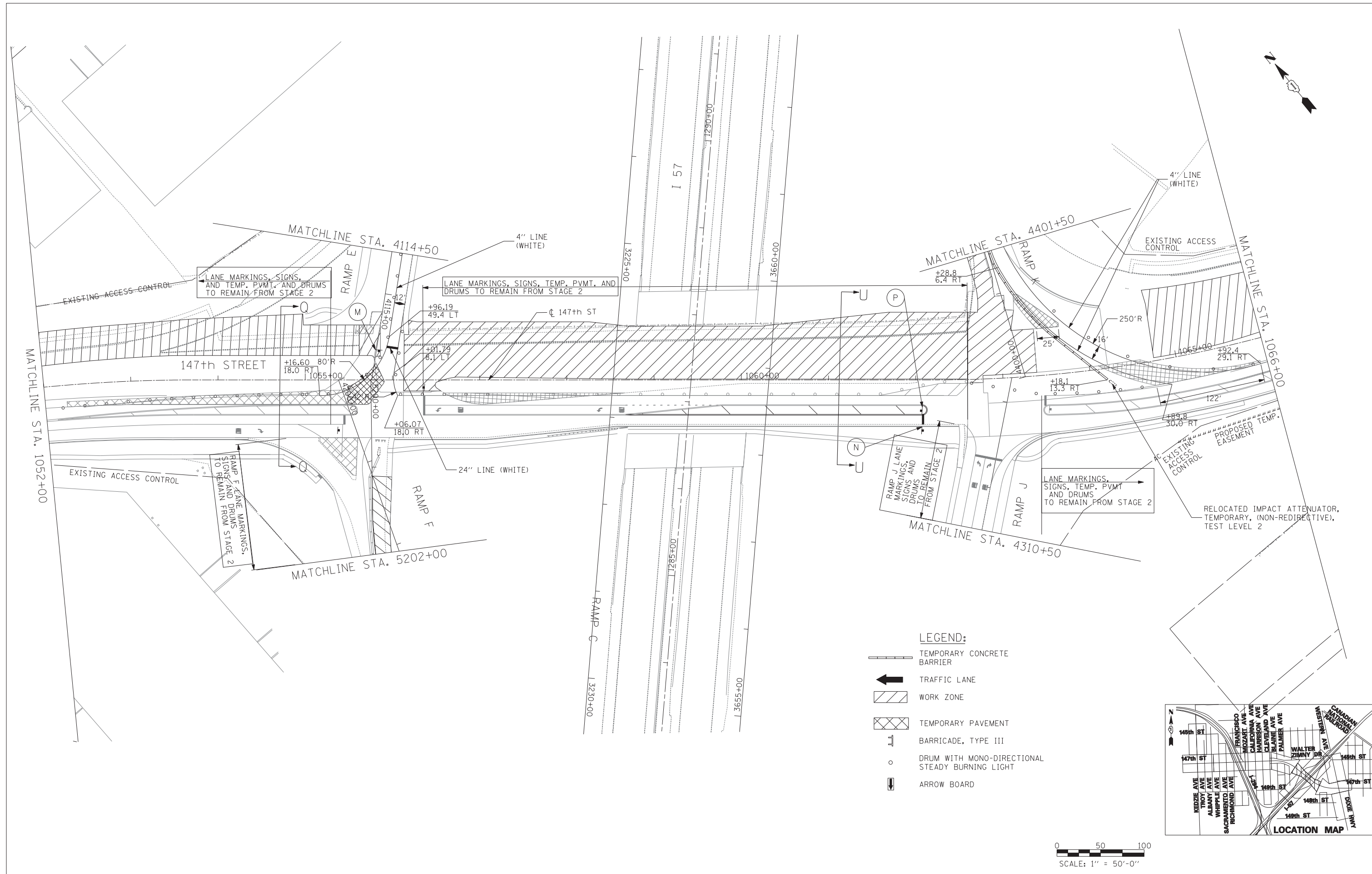
USER NAME =	DESIGNED - DM	REVISED -
	DRAWN - DM	REVISED -
PLOT SCALE =	CHECKED - JPM	REVISED -
PLOT DATE =	DATE - 5/23/2012	REVISED -

**STATE OF ILLINOIS  
DEPARTMENT OF TRANSPORTATION**

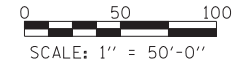
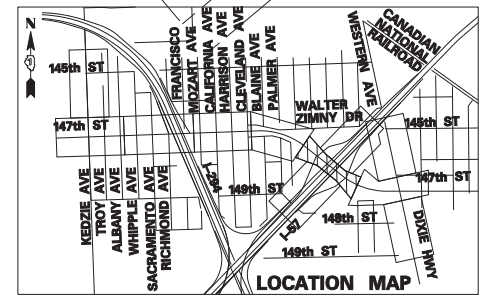
**147TH STREET PROJECT  
MAINTENANCE OF TRAFFIC - KEDZIE AVE. STAGE 2A**

SCALE: 1" = 50' SHEET NO. 2 OF 6 SHEETS STA. 1000+00 TO STA. 1014+00

F.A.I. RTE.	SECTION	COUNTY	TOTAL SHEETS	SHEET NO.
XX	(0405-1 & 0506-2) R-1	COOK	577	136
FED. ROAD DIST. NO.			ILLINOIS FED. AID PROJECT	
			CONTRACT NO. 60M57	



- LEGEND:**
- TEMPORARY CONCRETE BARRIER
  - TRAFFIC LANE
  - WORK ZONE
  - TEMPORARY PAVEMENT
  - BARRICADE, TYPE III
  - DRUM WITH MONO-DIRECTIONAL STEADY BURNING LIGHT
  - ARROW BOARD

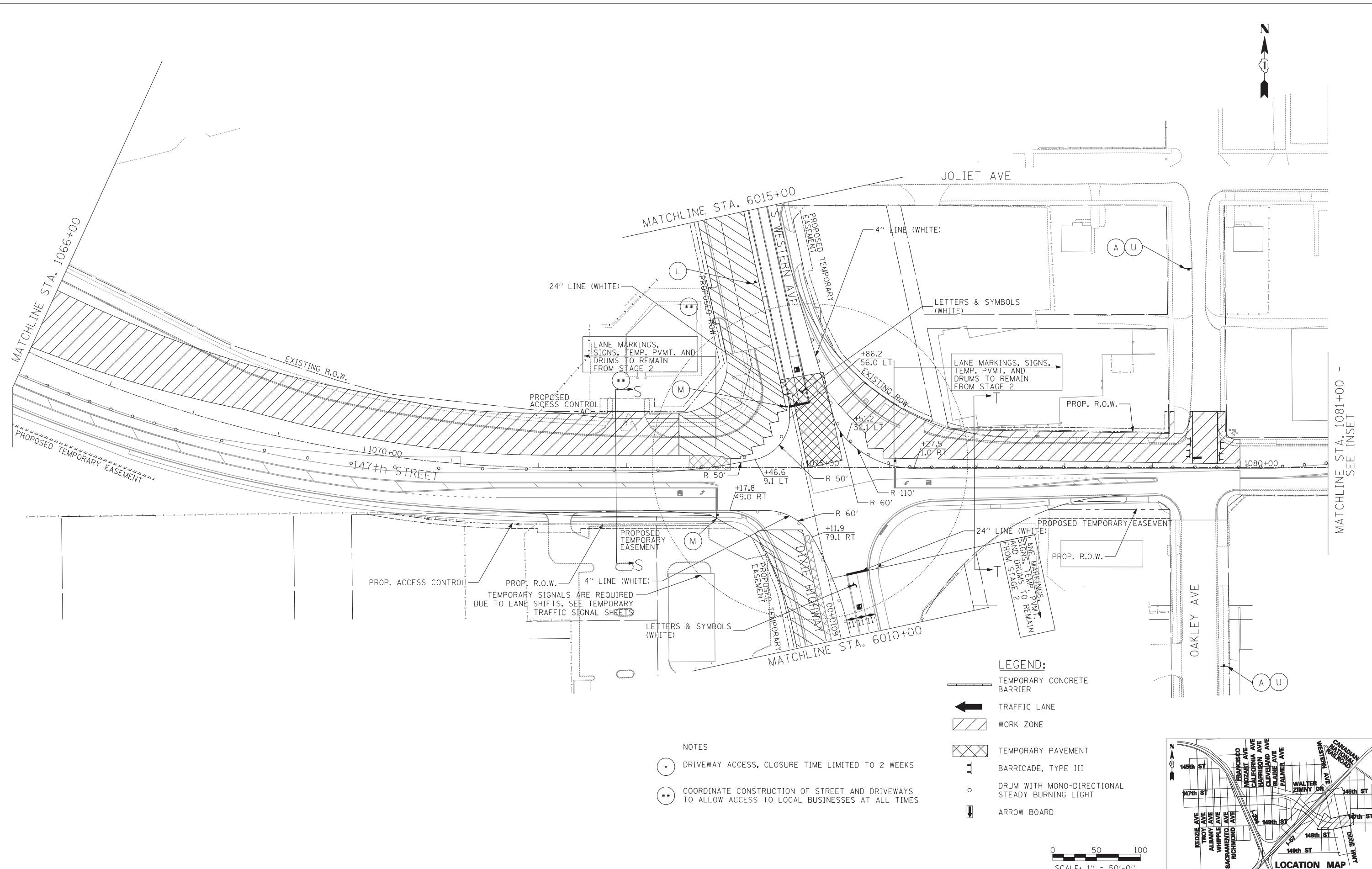


<b>TYLIN INTERNATIONAL</b>	USER NAME =	DESIGNED - DM	REVISED -
		DRAWN - DM	REVISED -
	PLOT SCALE =	CHECKED - JPM	REVISED -
	PLOT DATE =	DATE - 5/23/2012	REVISED -

**STATE OF ILLINOIS  
DEPARTMENT OF TRANSPORTATION**

<b>147TH STREET PROJECT MAINTENANCE OF TRAFFIC - 147TH ST. STAGE 2A</b>			
SCALE: 1"=50'	SHEET NO. 3 OF 6 SHEETS	STA. 1052+00 TO STA. 1066+00	

F.A.I. RTE. XX	SECTION (0405-1 & 0506-2) R-1	COUNTY COOK	TOTAL SHEETS 577	SHEET NO. 137
CONTRACT NO. 60M57				
FED. ROAD DIST. NO.	ILLINOIS FED. AID PROJECT			

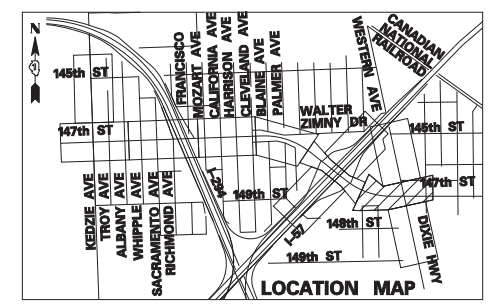
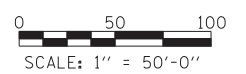


**LEGEND:**

- TEMPORARY CONCRETE BARRIER
- TRAFFIC LANE
- WORK ZONE
- TEMPORARY PAVEMENT
- BARRICADE, TYPE III
- DRUM WITH MONO-DIRECTIONAL STEADY BURNING LIGHT
- ARROW BOARD

**NOTES**

- DRIVEWAY ACCESS, CLOSURE TIME LIMITED TO 2 WEEKS
- COORDINATE CONSTRUCTION OF STREET AND DRIVEWAYS TO ALLOW ACCESS TO LOCAL BUSINESSES AT ALL TIMES



**TYLIN INTERNATIONAL**

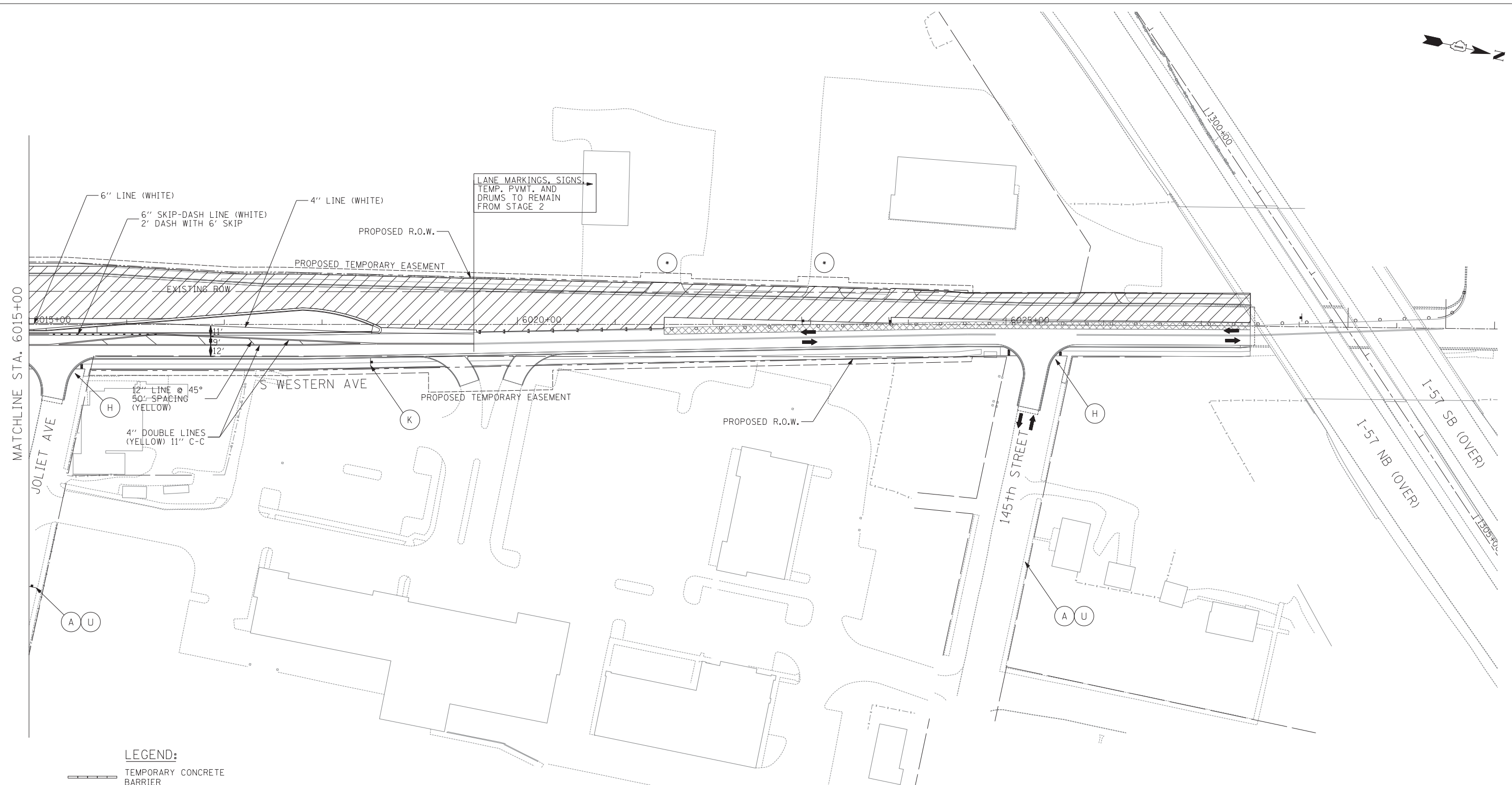
USER NAME =	DESIGNED - DM	REVISED -
	DRAWN - DM	REVISED -
PLOT SCALE =	CHECKED - JPM	REVISED -
PLOT DATE =	DATE - 5/23/2012	REVISED -

**STATE OF ILLINOIS  
DEPARTMENT OF TRANSPORTATION**

**147TH STREET PROJECT  
MAINTENANCE OF TRAFFIC - 147TH ST. STAGE 2A**

SCALE: 1" = 50' SHEET NO. 4 OF 6 SHEETS STA. 1066+00 TO STA. 1081+00

F.A.I. RT.:	SECTION	COUNTY	TOTAL SHEETS	SHEET NO.
XX	(0405-1 & 0506-2) R-1	COOK	577	138
FED. ROAD DIST. NO.			CONTRACT NO. 60M57	
ILLINOIS FED. AID PROJECT				



MATCHLINE STA. 6015+00

6" LINE (WHITE)  
 6" SKIP-DASH LINE (WHITE)  
 2' DASH WITH 6' SKIP  
 4" LINE (WHITE)  
 PROPOSED R.O.W.  
 PROPOSED TEMPORARY EASEMENT  
 EXISTING ROW

LANE MARKINGS, SIGNS,  
 TEMP. PVMT. AND  
 DRUMS TO REMAIN  
 FROM STAGE 2

12" LINE @ 45°  
 50' SPACING  
 (YELLOW)  
 4" DOUBLE LINES  
 (YELLOW) 11" C-C

(A) (U)








(H)

(K)

(H)

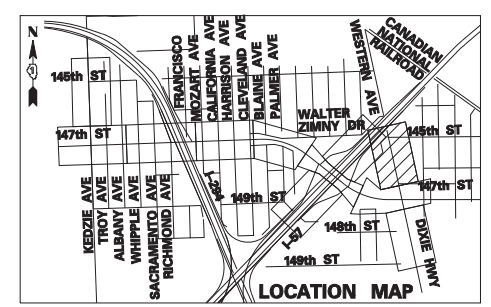
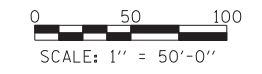
(A) (U)

**LEGEND:**

-  TEMPORARY CONCRETE BARRIER
-  TRAFFIC LANE
-  WORK ZONE
-  TEMPORARY PAVEMENT
-  BARRICADE, TYPE III
-  DRUM WITH MONO-DIRECTIONAL STEADY BURNING LIGHT
-  ARROW BOARD

**NOTES**

(\*) CLOSURE TIMES LIMITED TO 2 WEEKS  
 COORDINATE CLOSURE BETWEEN DRIVEWAYS AND STREETS  
 TO ALLOW ACCESS TO LOCAL BUSINESSES AT ALL TIMES.



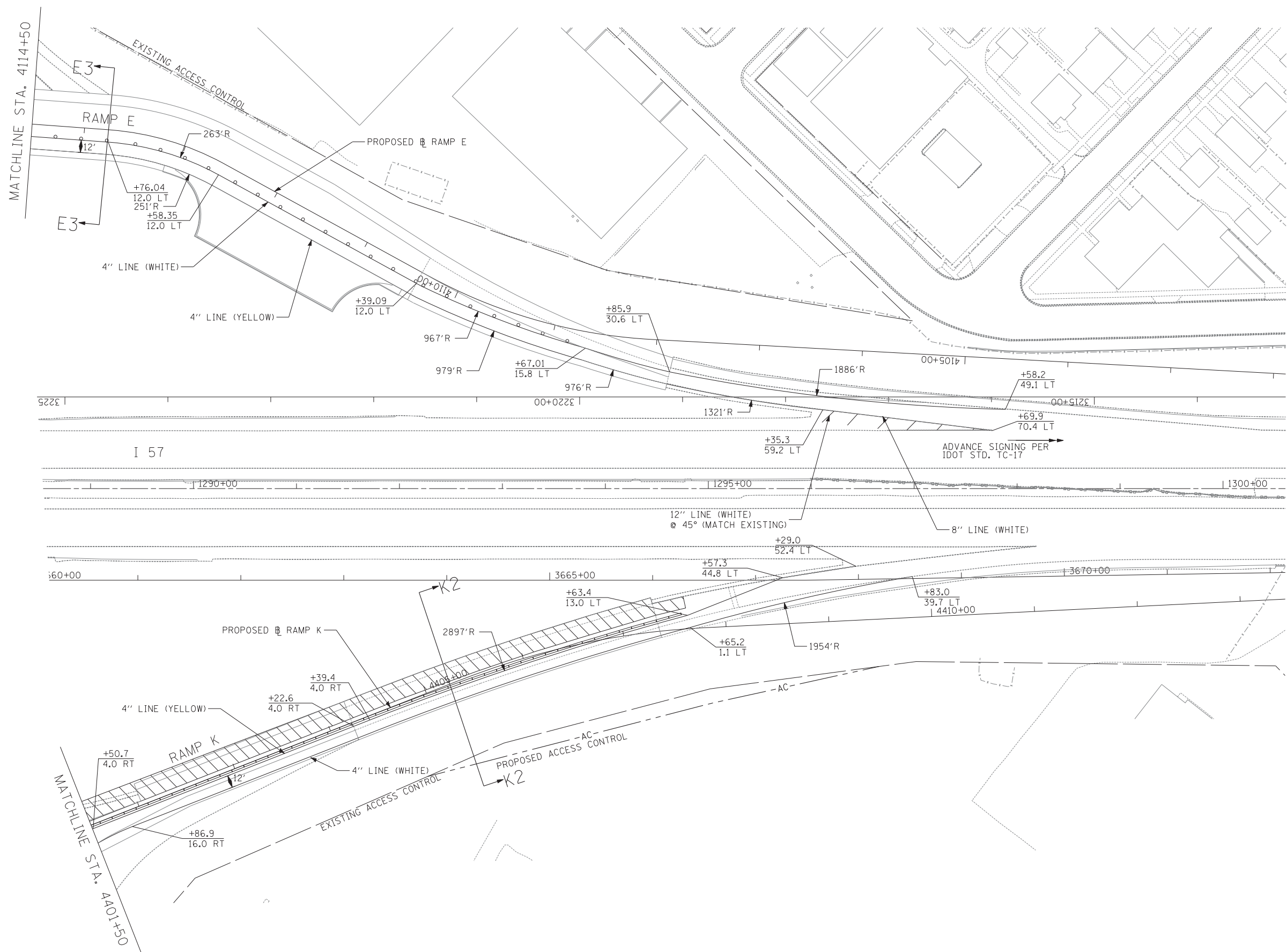
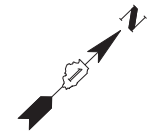
<b>TYLIN INTERNATIONAL</b>	USER NAME =	DESIGNED - DM	REVISED -
		DRAWN - DM	REVISED -
	PLOT SCALE =	CHECKED - JPM	REVISED -
	PLOT DATE =	DATE - 5/23/2012	REVISED -

**STATE OF ILLINOIS  
 DEPARTMENT OF TRANSPORTATION**

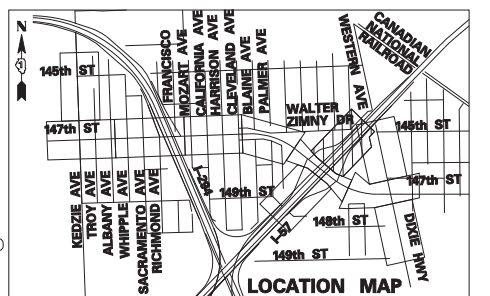
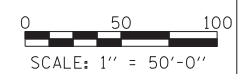
**147TH STREET PROJECT  
 MAINTENANCE OF TRAFFIC - DIXIE/WESTERN STAGE 2A**

SCALE: SHEET NO. 5 OF 6 SHEETS STA. 6015+00 TO STA. 6028+00

F.A.I. RTE.	SECTION	COUNTY	TOTAL SHEETS	SHEET NO.
XX	(0405-1 & 0506-2) R-1	COOK	577	139
FED. ROAD DIST. NO.			CONTRACT NO. 60M57	
ILLINOIS FED. AID PROJECT				



- LEGEND:**
- TEMPORARY CONCRETE BARRIER
  - TRAFFIC LANE
  - WORK ZONE
  - TEMPORARY PAVEMENT
  - BARRICADE, TYPE III
  - DRUM WITH MONO-DIRECTIONAL STEADY BURNING LIGHT
  - ARROW BOARD



**TYLIN INTERNATIONAL**

USER NAME =	DESIGNED - DM	REVISED -
DRAWN - DM	REVISOR -	
PLOT SCALE =	CHECKED - JPM	REVISED -
PLOT DATE =	DATE - 5/23/2012	REVISED -

**STATE OF ILLINOIS  
DEPARTMENT OF TRANSPORTATION**

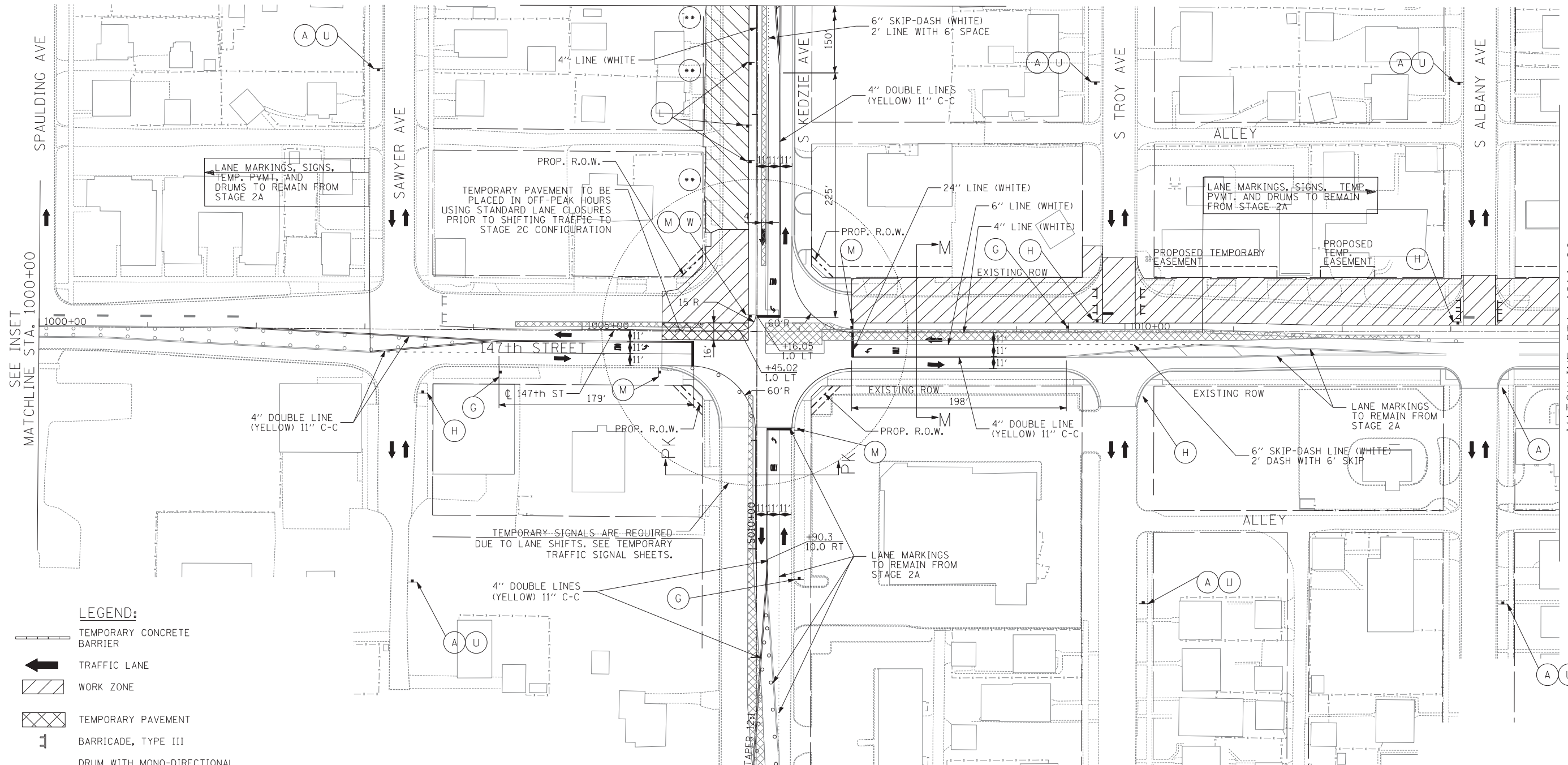
**147TH STREET PROJECT  
MAINTENANCE OF TRAFFIC - I-57 RAMPS STAGE 2A**

SCALE: 1"=50' SHEET NO. 6 OF 6 SHEETS STA. TO STA.

F.A.I. RTE.	SECTION	COUNTY	TOTAL SHEETS	SHEET NO.
XX	(0405-1 & 0506-2) R-1	COOK	577	140
FED. ROAD DIST. NO.			ILLINOIS FED. AID PROJECT	
			CONTRACT NO. 60M57	



MATCHLINE STA. 5015+00



MATCHLINE STA. 5008+00

MATCHLINE STA. 1014+00

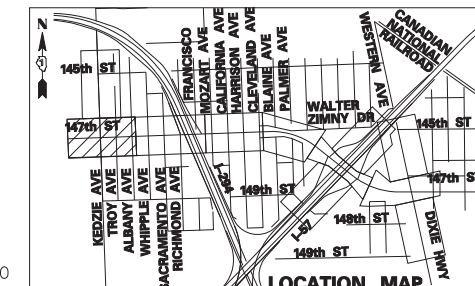
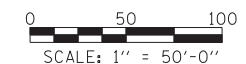
SEE INSET  
MATCHLINE STA. 1000+00

**LEGEND:**

- TEMPORARY CONCRETE BARRIER
- TRAFFIC LANE
- WORK ZONE
- TEMPORARY PAVEMENT
- BARRICADE, TYPE III
- DRUM WITH MONO-DIRECTIONAL STEADY BURNING LIGHT
- ARROW BOARD

**NOTES**

- CLOSURE TIME LIMITED TO 2 WEEKS. COORDINATE CLOSURE BETWEEN WHIPPLE AVE. AND ALBANY AVE. ONE STREET MUST REMAIN OPEN AT ALL TIMES.
- CLOSURE TIME LIMITED TO 2 WEEKS



**TYLIN INTERNATIONAL**

USER NAME =	DESIGNED - DM	REVISED -
DRAWN - DM	REVISED -	
PLOT SCALE =	CHECKED - JPM	REVISED -
PLOT DATE =	DATE - 5/23/2012	REVISED -

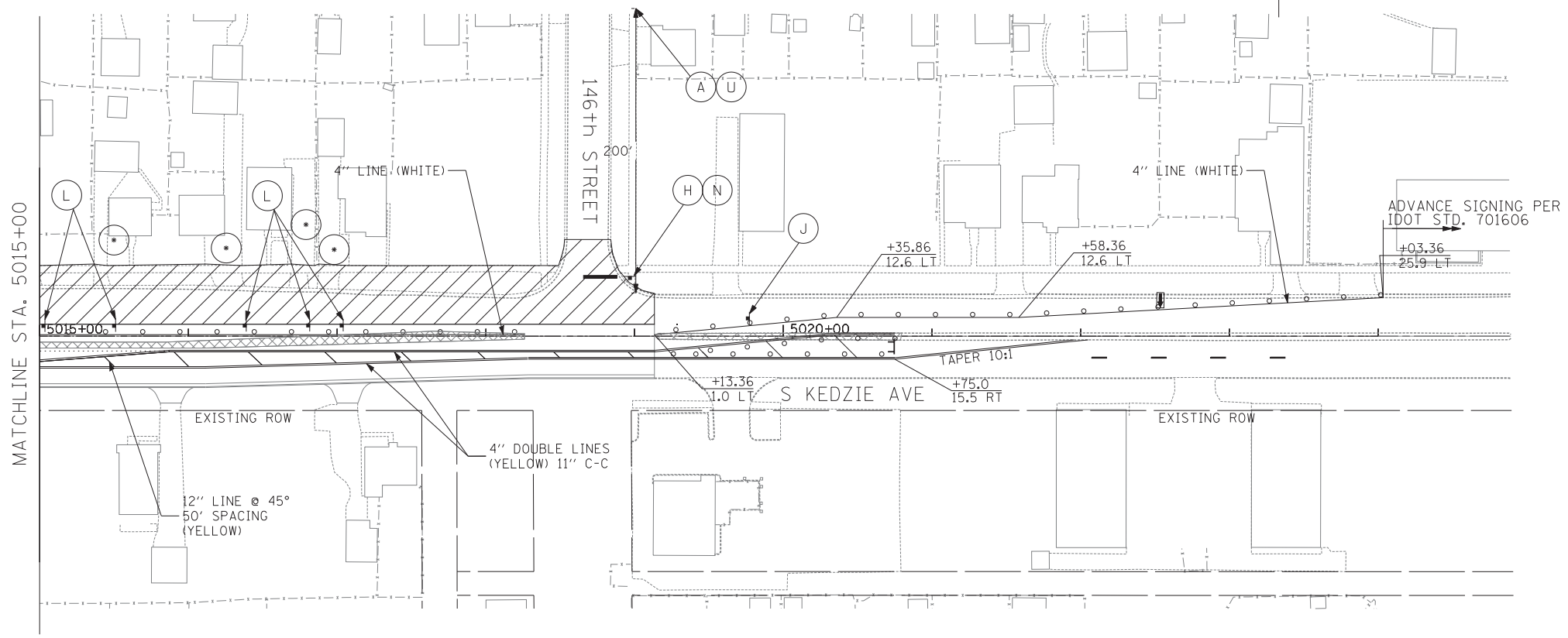
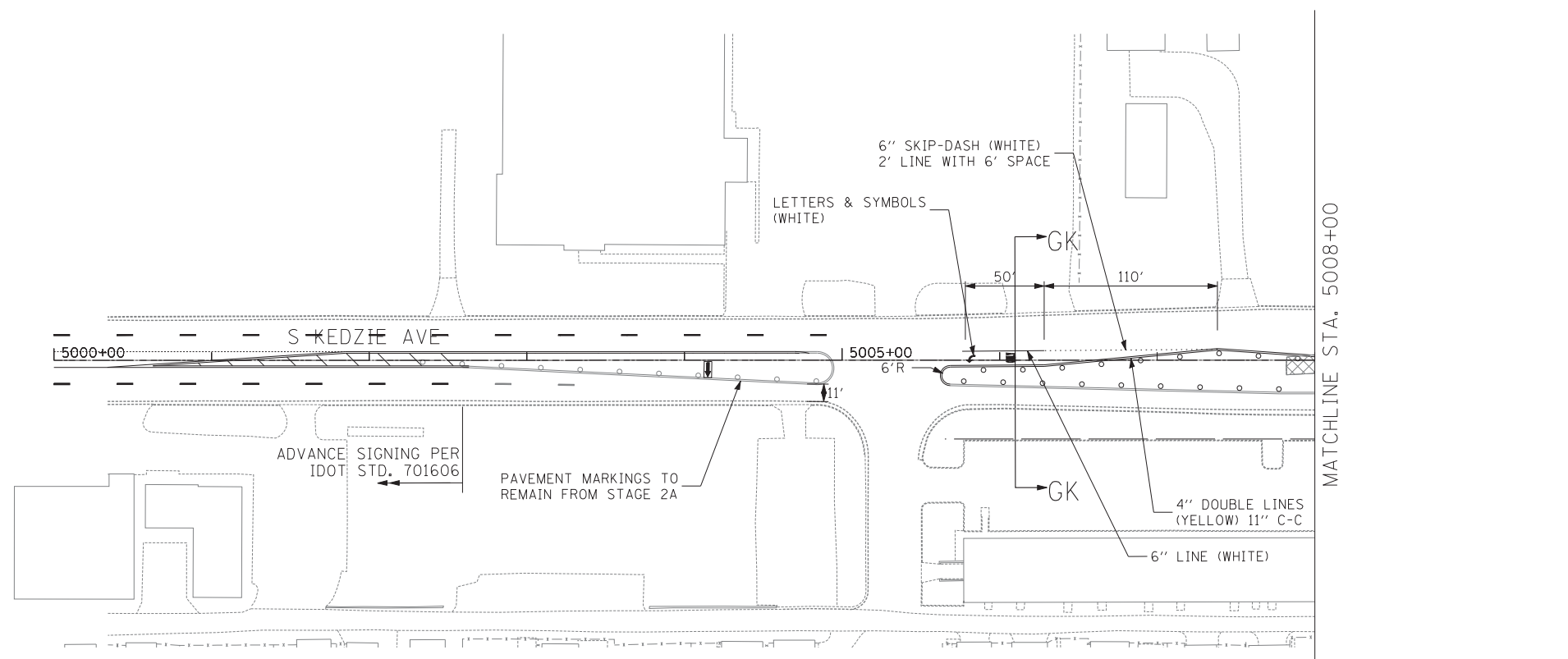
**STATE OF ILLINOIS  
DEPARTMENT OF TRANSPORTATION**

**147TH STREET PROJECT  
MAINTENANCE OF TRAFFIC - 147TH ST. STAGE 2B**

SCALE: 1" = 50' SHEET NO. 1 OF 5 SHEETS STA. 1000+00 TO STA. 1014+00

F.A.I. RTE. XX	SECTION (0405-1 & 0506-2) R-1	COUNTY COOK	TOTAL SHEETS 577	SHEET NO. 141
FED. ROAD DIST. NO. ILLINOIS FED. AID PROJECT			CONTRACT NO. 60M57	

149th STREET



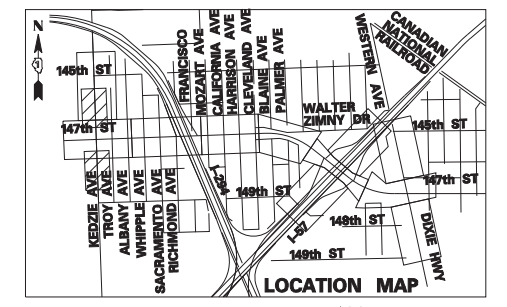
- LEGEND:**
- TEMPORARY CONCRETE BARRIER
  - TRAFFIC LANE
  - WORK ZONE
  - TEMPORARY PAVEMENT
  - BARRICADE, TYPE III
  - DRUM WITH MONO-DIRECTIONAL STEADY BURNING LIGHT
  - ARROW BOARD

MATCHLINE STA. 5015+00

MATCHLINE STA. 5008+00

146th STREET

⊙ DRIVEWAY ACCESS, CLOSURE TIME LIMITED TO 2 WEEKS



**TYLIN INTERNATIONAL**

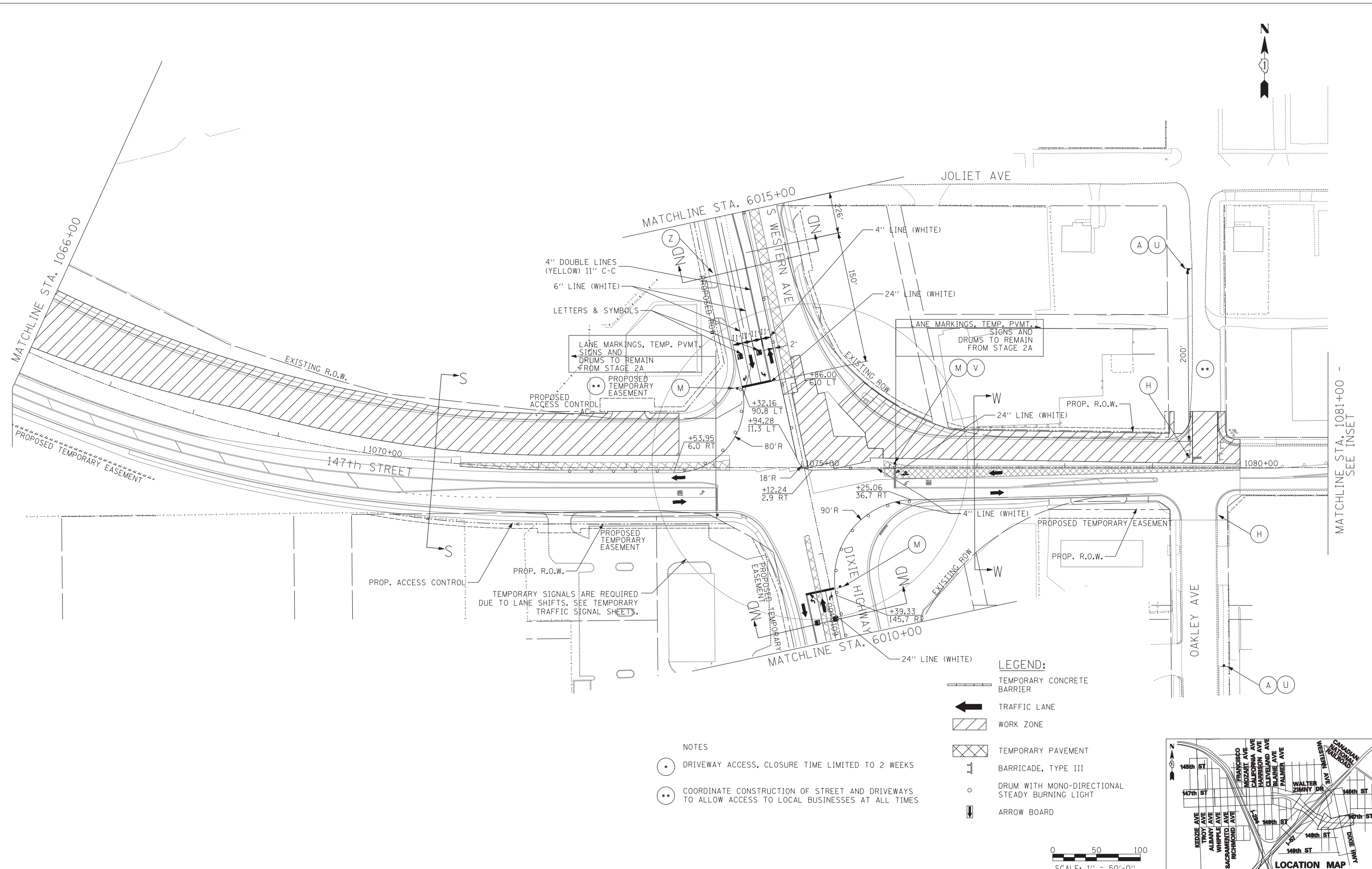
USER NAME =	DESIGNED - DM	REVISED -
PLOT SCALE =	DRAWN - DM	REVISED -
PLOT DATE =	CHECKED - JPM	REVISED -
	DATE - 5/23/2012	REVISED -

**STATE OF ILLINOIS  
DEPARTMENT OF TRANSPORTATION**

**147TH STREET PROJECT  
MAINTENANCE OF TRAFFIC - KEDZIE AVE. STAGE 2B**

F.A.I. RTE.	SECTION	COUNTY	TOTAL SHEETS	SHEET NO.
XX	(0405-1 & 0506-2) R-1	COOK	577	142
FED. ROAD DIST. NO.			ILLINOIS FED. AID PROJECT	

SCALE: 1" = 50' SHEET NO. 2 OF 5 SHEETS STA. 1000+00 TO STA. 1014+00



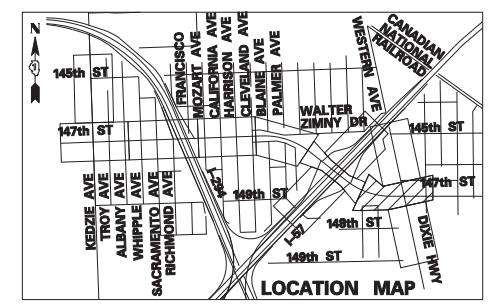
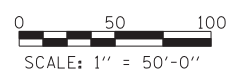
MATCHLINE STA. 1081+00 - SEE INSET

**LEGEND:**

- TEMPORARY CONCRETE BARRIER
- TRAFFIC LANE
- WORK ZONE
- TEMPORARY PAVEMENT
- BARRICADE, TYPE III
- DRUM WITH MONO-DIRECTIONAL STEADY BURNING LIGHT
- ARROW BOARD

**NOTES**

- DRIVWAY ACCESS, CLOSURE TIME LIMITED TO 2 WEEKS
- COORDINATE CONSTRUCTION OF STREET AND DRIVEWAYS TO ALLOW ACCESS TO LOCAL BUSINESSES AT ALL TIMES



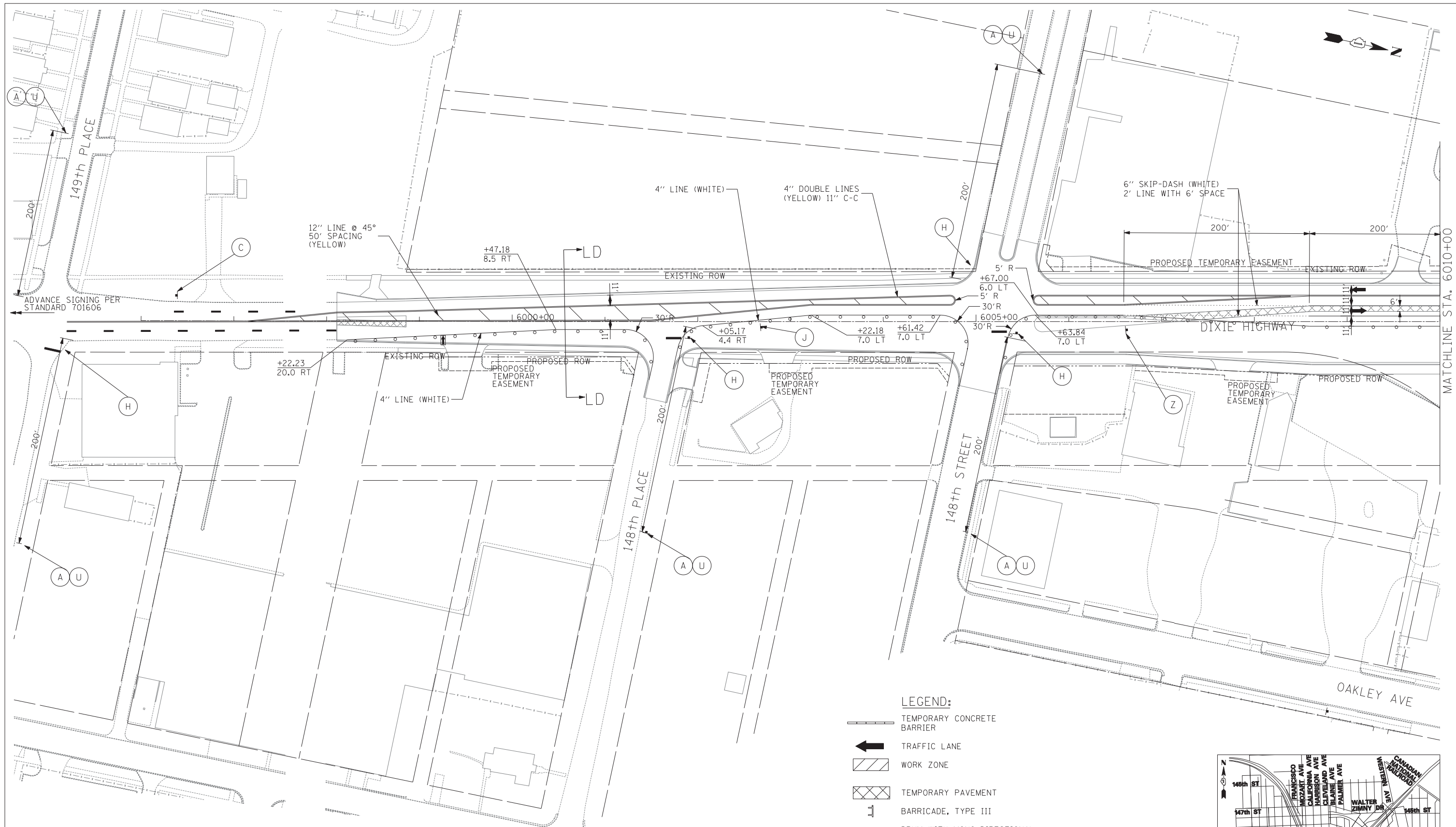
<b>TYLIN INTERNATIONAL</b>	USER NAME =	DESIGNED - DM	REVISED -
		DRAWN - DM	REVISED -
	PLOT SCALE =	CHECKED - JPM	REVISED -
	PLOT DATE =	DATE - 5/23/2012	REVISED -

**STATE OF ILLINOIS  
DEPARTMENT OF TRANSPORTATION**

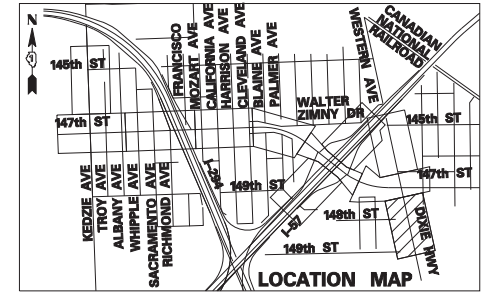
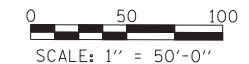
**147TH STREET PROJECT  
MAINTENANCE OF TRAFFIC - 147TH ST. STAGE 2B**

SCALE: 1" = 50' SHEET NO. 3 OF 5 SHEETS STA. 1066+00 TO STA. 1081+00

F.A.I. RTE.	SECTION	COUNTY	TOTAL SHEETS	SHEET NO.
XX	(0405-1 & 0506-2) R-1	COOK	577	143
FED. ROAD DIST. NO.			CONTRACT NO. 60M57	
ILLINOIS FED. AID PROJECT				



- LEGEND:**
- TEMPORARY CONCRETE BARRIER
  - TRAFFIC LANE
  - WORK ZONE
  - TEMPORARY PAVEMENT
  - BARRICADE, TYPE III
  - DRUM WITH MONO-DIRECTIONAL STEADY BURNING LIGHT
  - ARROW BOARD



**TYLIN INTERNATIONAL**

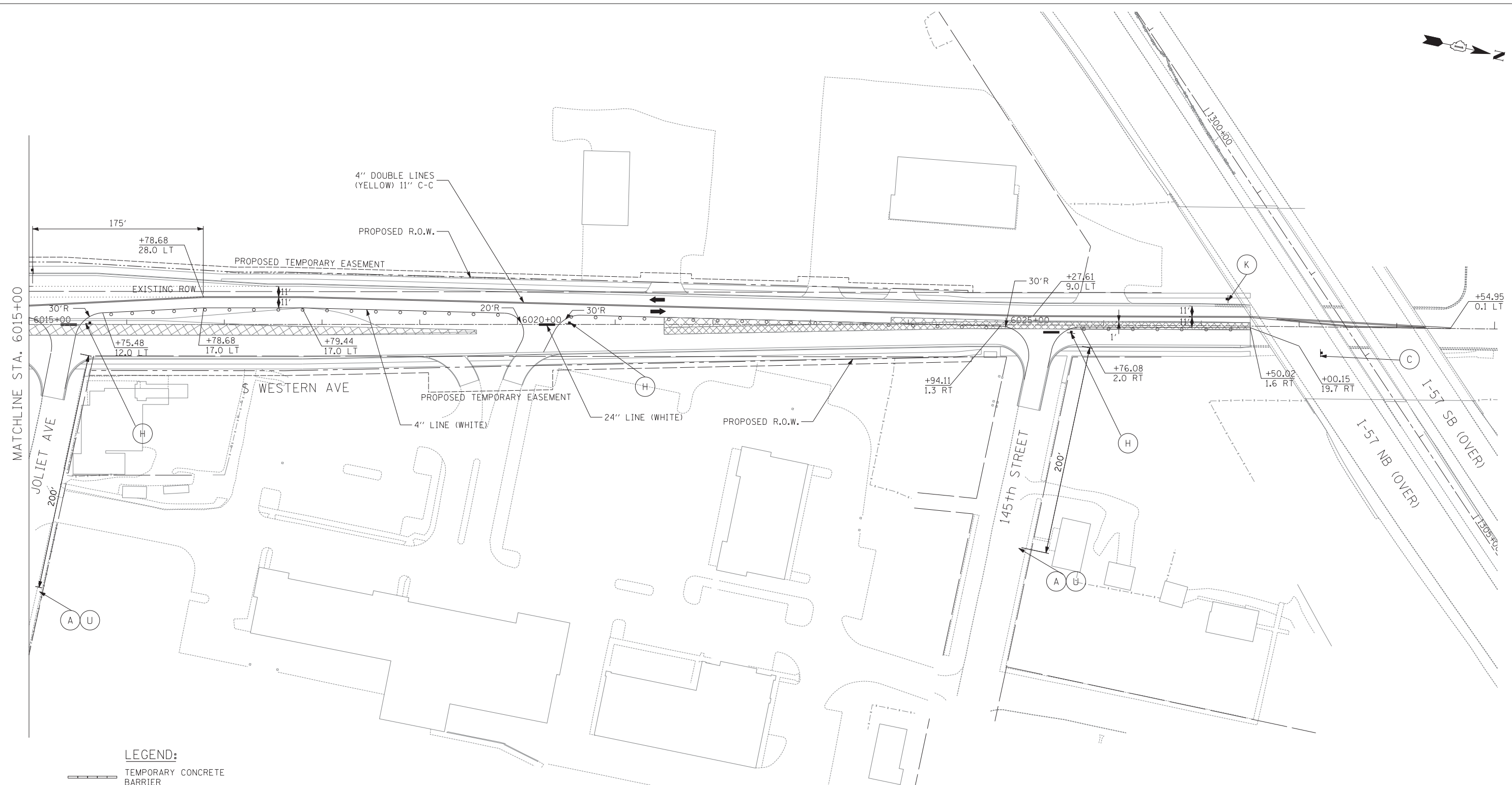
USER NAME =	DESIGNED - DM	REVISED -
DRAWN - DM	REVISED -	
PLOT SCALE =	CHECKED - JPM	REVISED -
PLOT DATE =	DATE - 5/23/2012	REVISED -

**STATE OF ILLINOIS  
DEPARTMENT OF TRANSPORTATION**

**147TH STREET PROJECT  
MAINTENANCE OF TRAFFIC - DIXIE/WESTERN STAGE 2B**

SCALE: SHEET NO. 4 OF 5 SHEETS STA. 5998+00 TO STA. 6010+00

F.A.I. RTE.	SECTION	COUNTY	TOTAL SHEETS	SHEET NO.
XX	(0405-1 & 0506-2) R-1	COOK	577	144
FED. ROAD DIST. NO.			ILLINOIS FED. AID PROJECT	
			CONTRACT NO. 60M57	

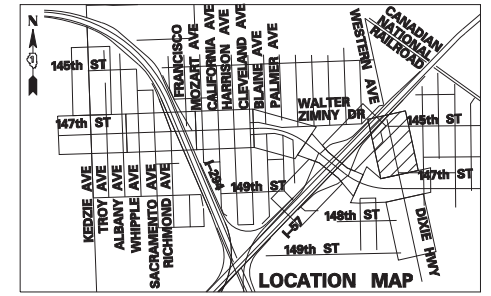
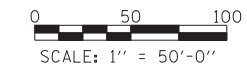


**LEGEND:**

- TEMPORARY CONCRETE BARRIER
- TRAFFIC LANE
- WORK ZONE
- TEMPORARY PAVEMENT
- BARRICADE, TYPE III
- DRUM WITH MONO-DIRECTIONAL STEADY BURNING LIGHT
- ARROW BOARD

**NOTES**

- CLOSURE TIMES LIMITED TO 2 WEEKS  
COORDINATE CLOSURE BETWEEN DRIVEWAYS AND STREETS  
TO ALLOW ACCESS TO LOCAL BUSINESSES AT ALL TIMES.



**TYLIN INTERNATIONAL**

USER NAME =	DESIGNED - DM	REVISED -
DRAWN - DM	REVISED -	
PLOT SCALE =	CHECKED - JPM	REVISED -
PLOT DATE =	DATE - 5/23/2012	REVISED -

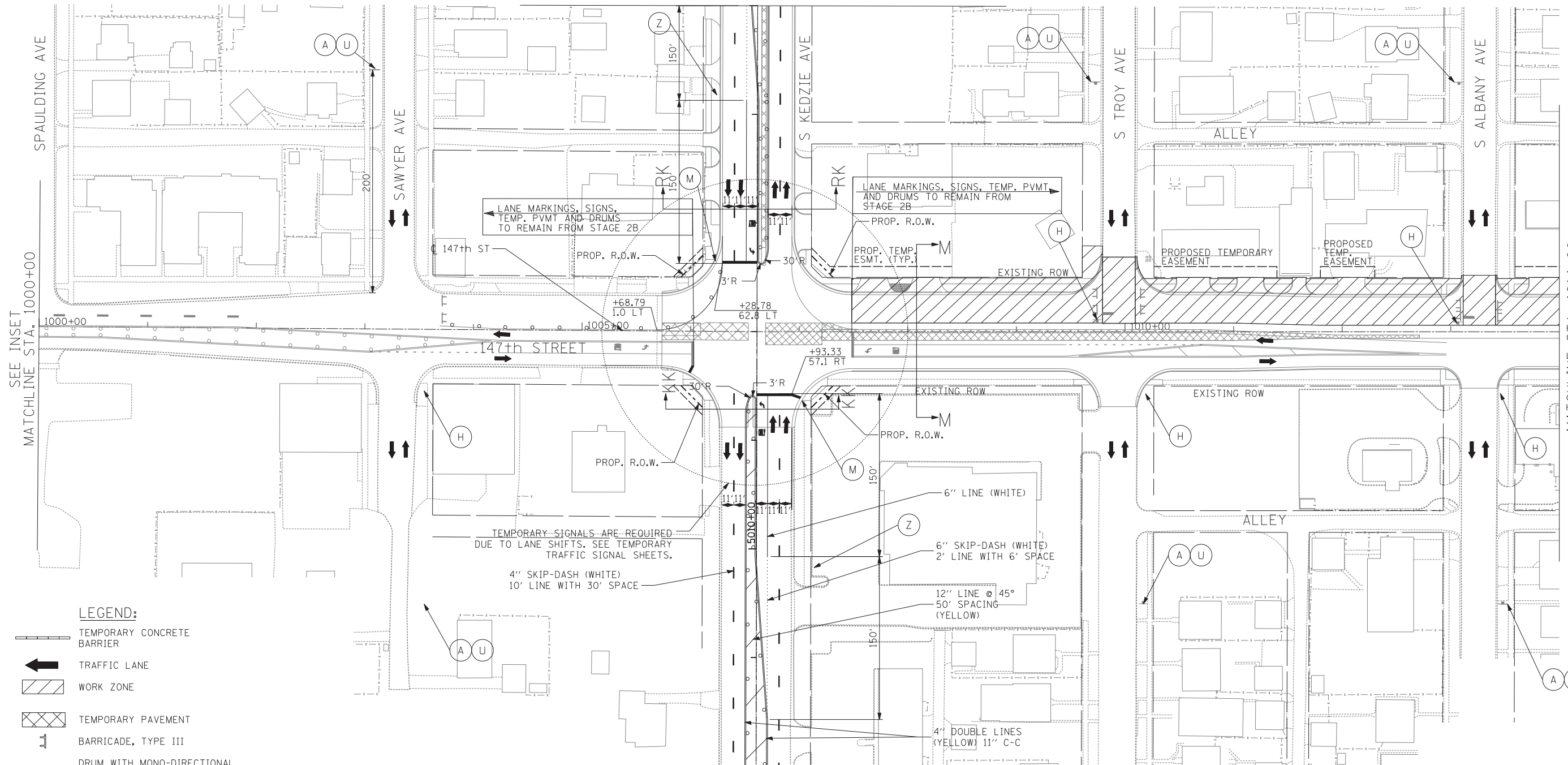
**STATE OF ILLINOIS  
DEPARTMENT OF TRANSPORTATION**

**147TH STREET PROJECT  
MAINTENANCE OF TRAFFIC - DIXIE/WESTERN STAGE 2B**

F.A.I. RTE.	SECTION	COUNTY	TOTAL SHEETS	SHEET NO.
XX	(0405-1 & 0506-2) R-1	COOK	577	<b>145</b>
FED. ROAD DIST. NO.			CONTRACT NO. 60M57	
ILLINOIS			FED. AID PROJECT	

SCALE: SHEET NO. 5 OF 5 SHEETS STA. 6015+00 TO STA. 6028+00

MATCHLINE STA. 5015+00










MATCHLINE STA. 5008+00

SEE INSET  
MATCHLINE STA. 1000+00

MATCHLINE STA. 1014+00

**LEGEND:**

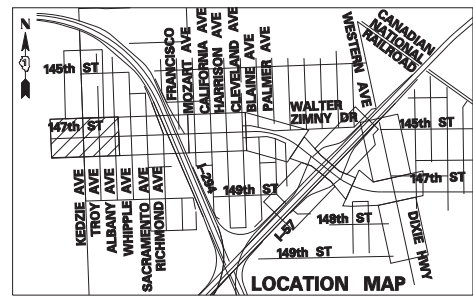
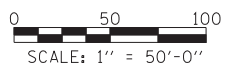
-  TEMPORARY CONCRETE BARRIER
-  TRAFFIC LANE
-  WORK ZONE
-  TEMPORARY PAVEMENT
-  BARRICADE, TYPE III
-  DRUM WITH MONO-DIRECTIONAL STEADY BURNING LIGHT
-  ARROW BOARD

TEMPORARY SIGNALS ARE REQUIRED  
DUE TO LANE SHIFTS. SEE TEMPORARY  
TRAFFIC SIGNAL SHEETS.

4" SKIP-DASH (WHITE)  
10' LINE WITH 30' SPACE

6" LINE (WHITE)  
6" SKIP-DASH (WHITE)  
2' LINE WITH 6' SPACE  
12" LINE @ 45°  
50' SPACING  
(YELLOW)

4" DOUBLE LINES  
(YELLOW) 11" C-C



**TYLIN INTERNATIONAL**

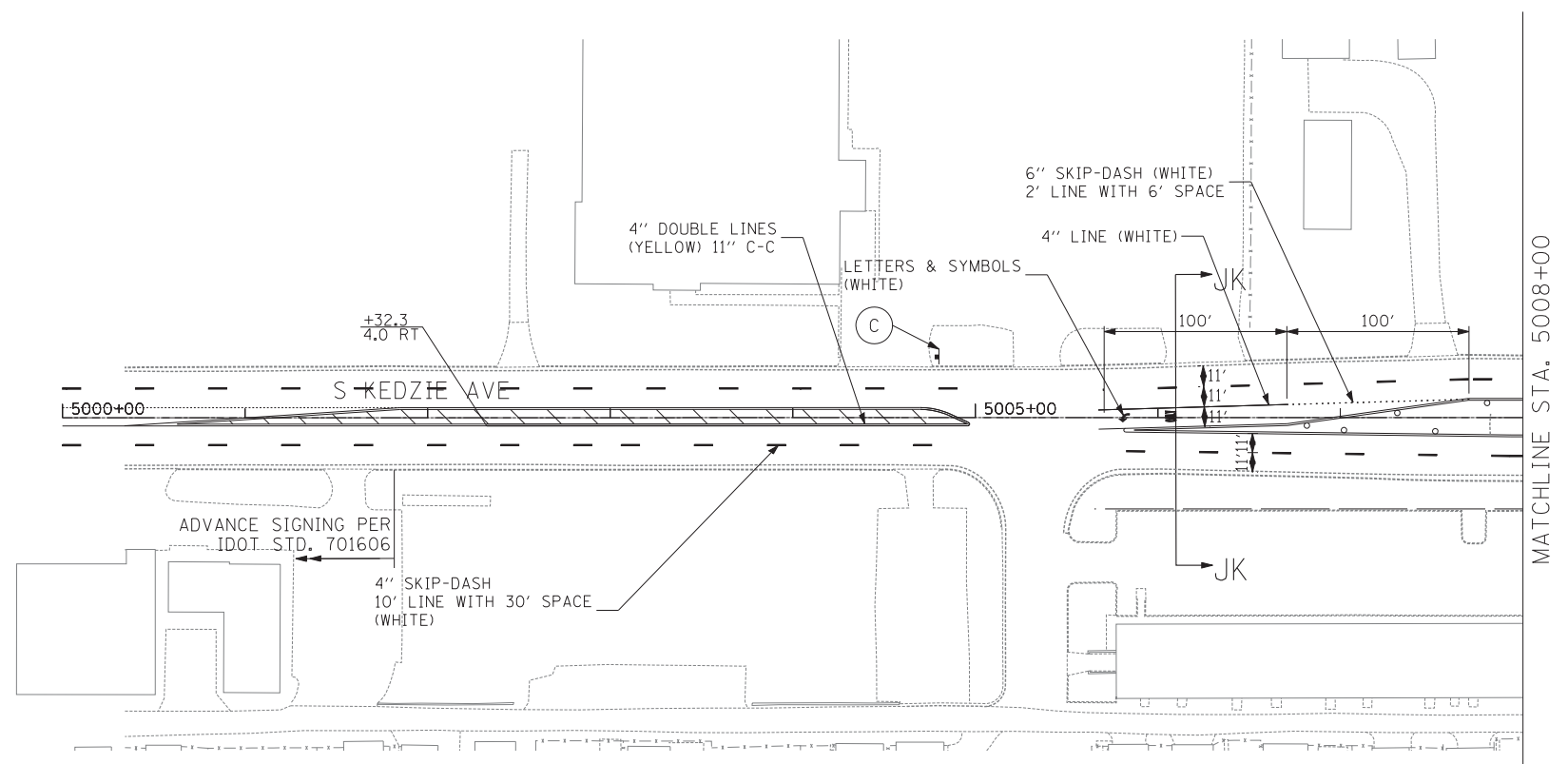
USER NAME =	DESIGNED - DM	REVISED -
DRAWN - DM	REVISED -	
PLOT SCALE =	CHECKED - JPM	REVISED -
PLOT DATE =	DATE - 5/23/2012	REVISED -

**STATE OF ILLINOIS  
DEPARTMENT OF TRANSPORTATION**

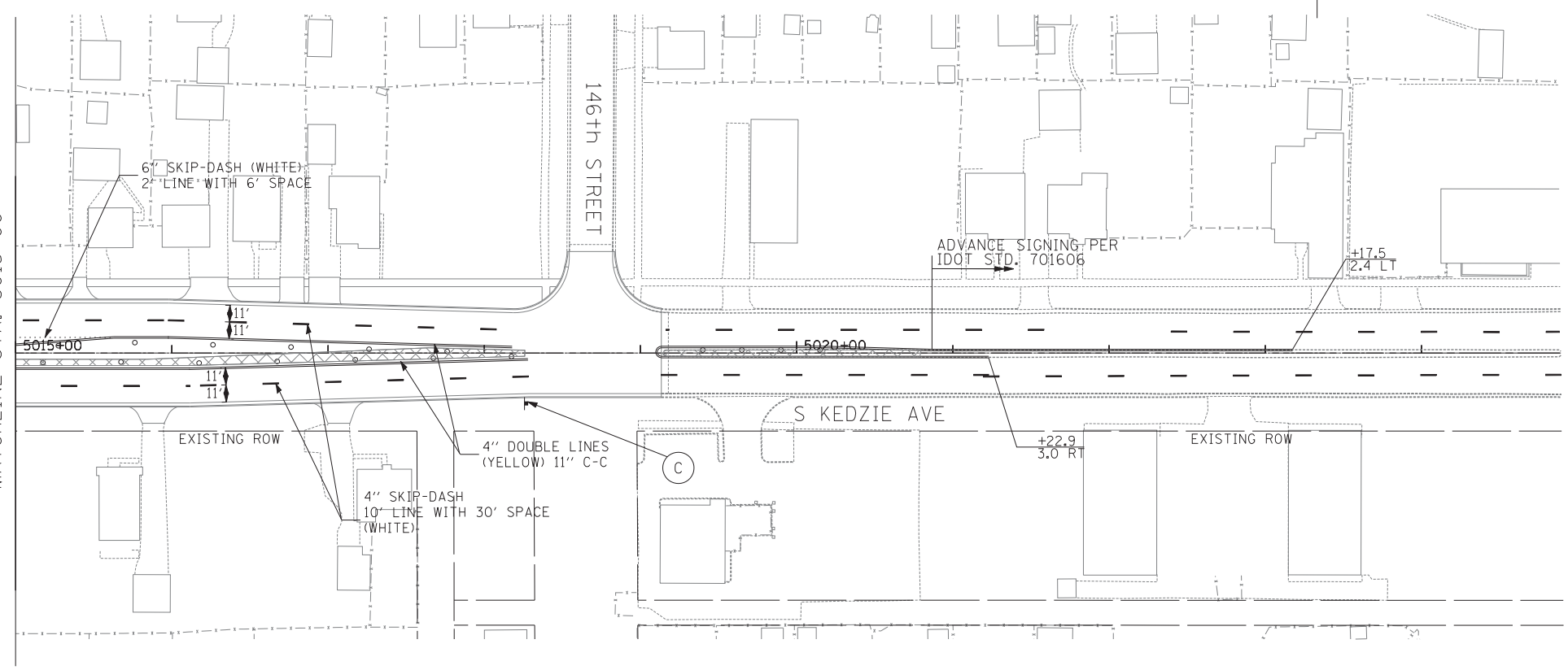
<b>147TH STREET PROJECT</b>		
<b>MAINTENANCE OF TRAFFIC - 147TH ST. STAGE 2C</b>		
SCALE: 1" = 50'	SHEET NO. 1 OF 3 SHEETS	STA. 1000+00 TO STA. 1014+00

F.A.I. RT.:	SECTION	COUNTY	TOTAL SHEETS	SHEET NO.
XX	(0405-1 & 0506-2) R-1	COOK	577	146
FED. ROAD DIST. NO.			ILLINOIS FED. AID PROJECT	
			CONTRACT NO. 60M57	

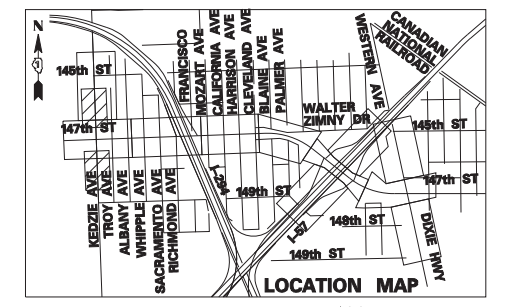
149th STREET



MATCHLINE STA. 5015+00



- LEGEND:**
- TEMPORARY CONCRETE BARRIER
  - TRAFFIC LANE
  - WORK ZONE
  - TEMPORARY PAVEMENT
  - BARRICADE, TYPE III
  - DRUM WITH MONO-DIRECTIONAL STEADY BURNING LIGHT
  - ARROW BOARD



SCALE: 1" = 50'-0"

**TYLIN INTERNATIONAL**

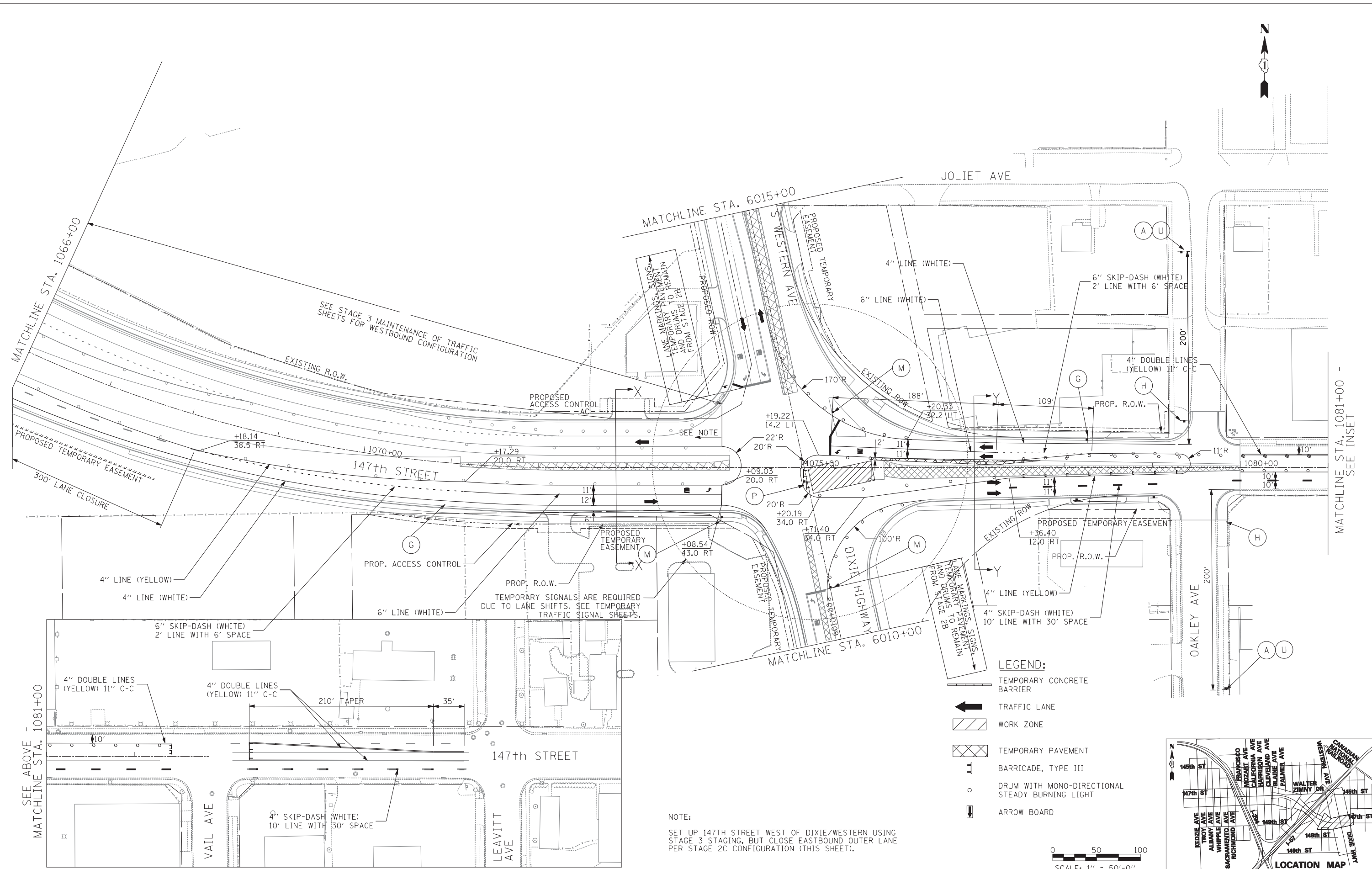
USER NAME =	DESIGNED - DM	REVISED -
	DRAWN - DM	REVISED -
PLOT SCALE =	CHECKED - JPM	REVISED -
PLOT DATE =	DATE - 5/23/2012	REVISED -

**STATE OF ILLINOIS  
DEPARTMENT OF TRANSPORTATION**

**147TH STREET PROJECT  
MAINTENANCE OF TRAFFIC - KEDZIE AVE. STAGE 2C**

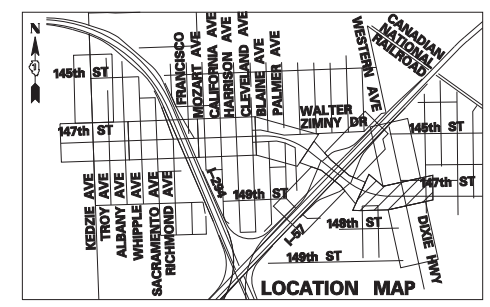
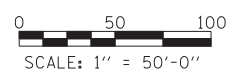
SCALE: 1" = 50' SHEET NO. 2 OF 3 SHEETS STA. 1000+00 TO STA. 1014+00

F.A.I. RTE.	SECTION	COUNTY	TOTAL SHEETS	SHEET NO.
XX	(0405-1 & 0506-2) R-1	COOK	577	147
FED. ROAD DIST. NO.			ILLINOIS FED. AID PROJECT	
			CONTRACT NO. 60M57	



- LEGEND:**
- TEMPORARY CONCRETE BARRIER
  - TRAFFIC LANE
  - WORK ZONE
  - TEMPORARY PAVEMENT
  - BARRICADE, TYPE III
  - DRUM WITH MONO-DIRECTIONAL STEADY BURNING LIGHT
  - ARROW BOARD

**NOTE:**  
 SET UP 147TH STREET WEST OF DIXIE/WESTERN USING STAGE 3 STAGING, BUT CLOSE EASTBOUND OUTER LANE PER STAGE 2C CONFIGURATION (THIS SHEET).



**TYLIN INTERNATIONAL**

USER NAME =	DESIGNED - DM	REVISED -
DRAWN - DM	REVISED -	
PLOT SCALE =	CHECKED - JPM	REVISED -
PLOT DATE =	DATE - 5/23/2012	REVISED -

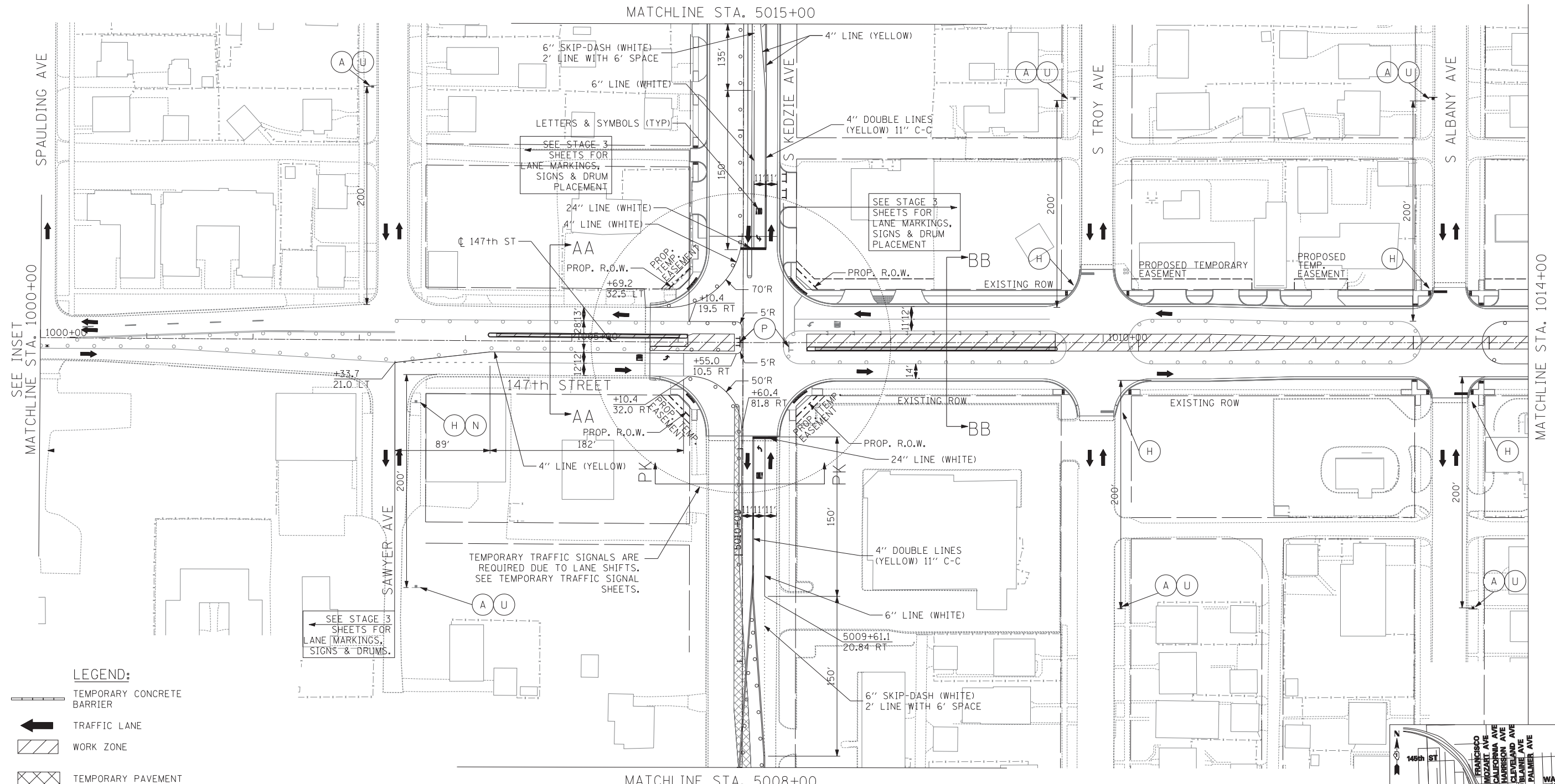
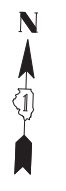
**STATE OF ILLINOIS  
 DEPARTMENT OF TRANSPORTATION**

**147TH STREET PROJECT  
 MAINTENANCE OF TRAFFIC - 147TH ST. STAGE 2C**

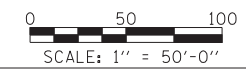
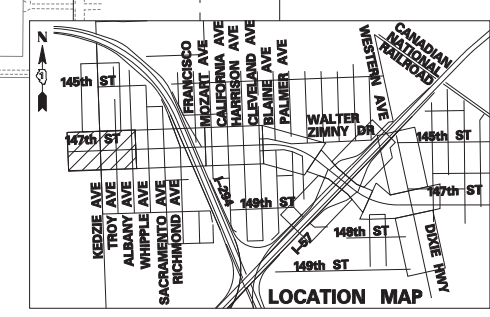
SCALE: 1" = 50' SHEET NO. 3 OF 3 SHEETS STA. 1066+00 TO STA. 1081+00

F.A.I. RTE.	SECTION	COUNTY	TOTAL SHEETS	SHEET NO.
XX	(0405-1 & 0506-2) R-1	COOK	577	148
CONTRACT NO. 60M57				
FED. ROAD DIST. NO.	ILLINOIS FED. AID PROJECT			





- LEGEND:**
- TEMPORARY CONCRETE BARRIER
  - TRAFFIC LANE
  - WORK ZONE
  - TEMPORARY PAVEMENT
  - BARRICADE, TYPE III
  - DRUM WITH MONO-DIRECTIONAL STEADY BURNING LIGHT
  - ARROW BOARD



**TYLIN INTERNATIONAL**

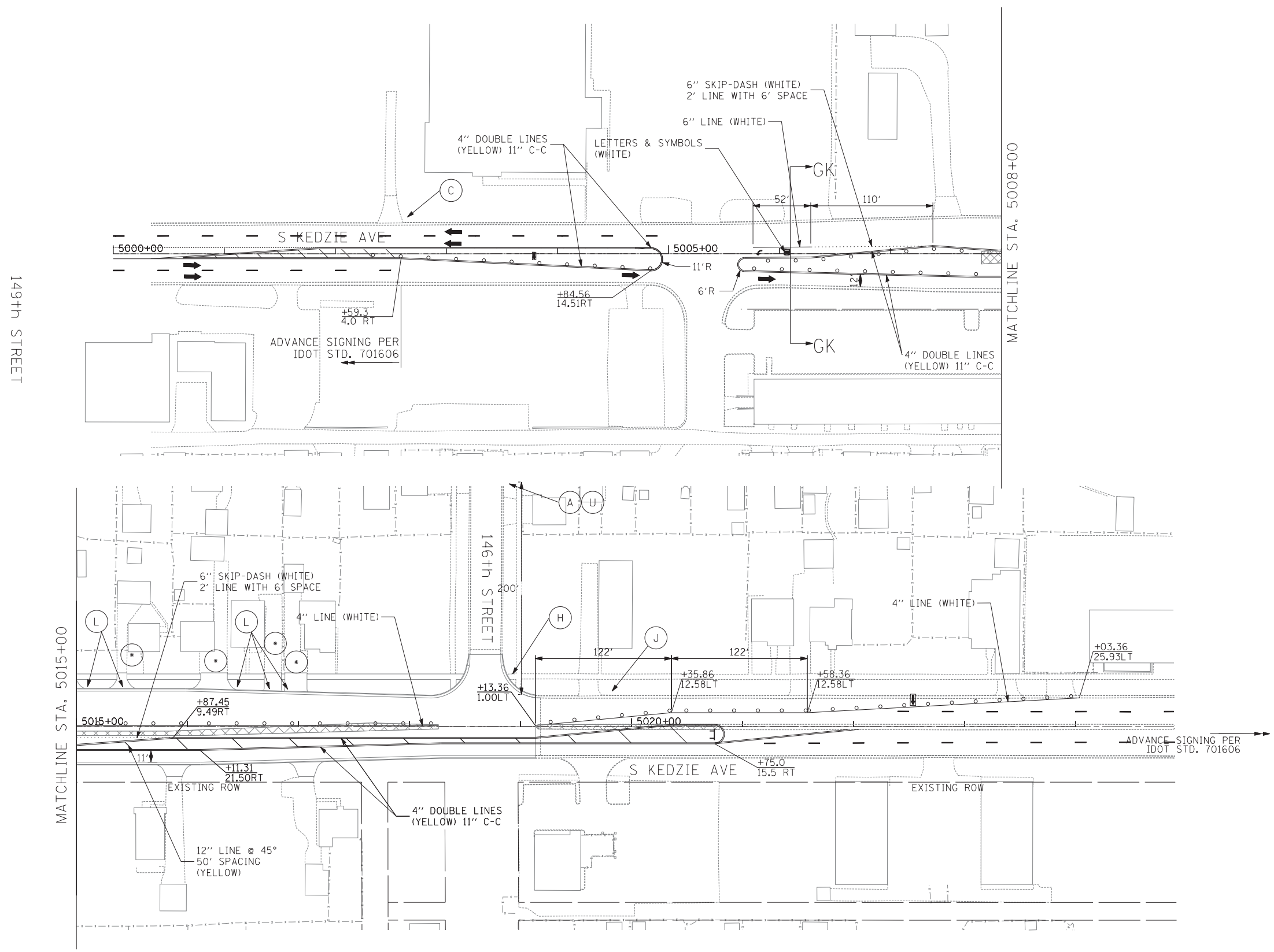
USER NAME =	DESIGNED - DM	REVISED -
DRAWN - DM	REVISED -	
PLOT SCALE =	CHECKED - JPM	REVISED -
PLOT DATE =	DATE - 5/23/2012	REVISED -

**STATE OF ILLINOIS  
DEPARTMENT OF TRANSPORTATION**

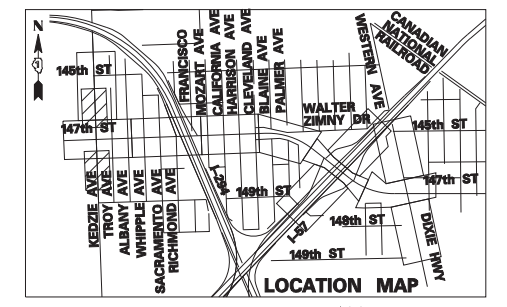
**147TH STREET PROJECT  
MAINTENANCE OF TRAFFIC - 147TH ST. STAGE 3A**

SCALE: 1" = 50' SHEET NO. 1 OF 2 SHEETS STA. 1000+00 TO STA. 1014+00

F.A.I. RTE.	SECTION	COUNTY	TOTAL SHEETS	SHEET NO.
XX	(0405-1 & 0506-2) R-1	COOK	577	149
FED. ROAD DIST. NO.			ILLINOIS FED. AID PROJECT	
			CONTRACT NO. 60M57	



- LEGEND:**
- TEMPORARY CONCRETE BARRIER
  - TRAFFIC LANE
  - WORK ZONE
  - TEMPORARY PAVEMENT
  - BARRICADE, TYPE III
  - DRUM WITH MONO-DIRECTIONAL STEADY BURNING LIGHT
  - ARROW BOARD



**TYLIN INTERNATIONAL**

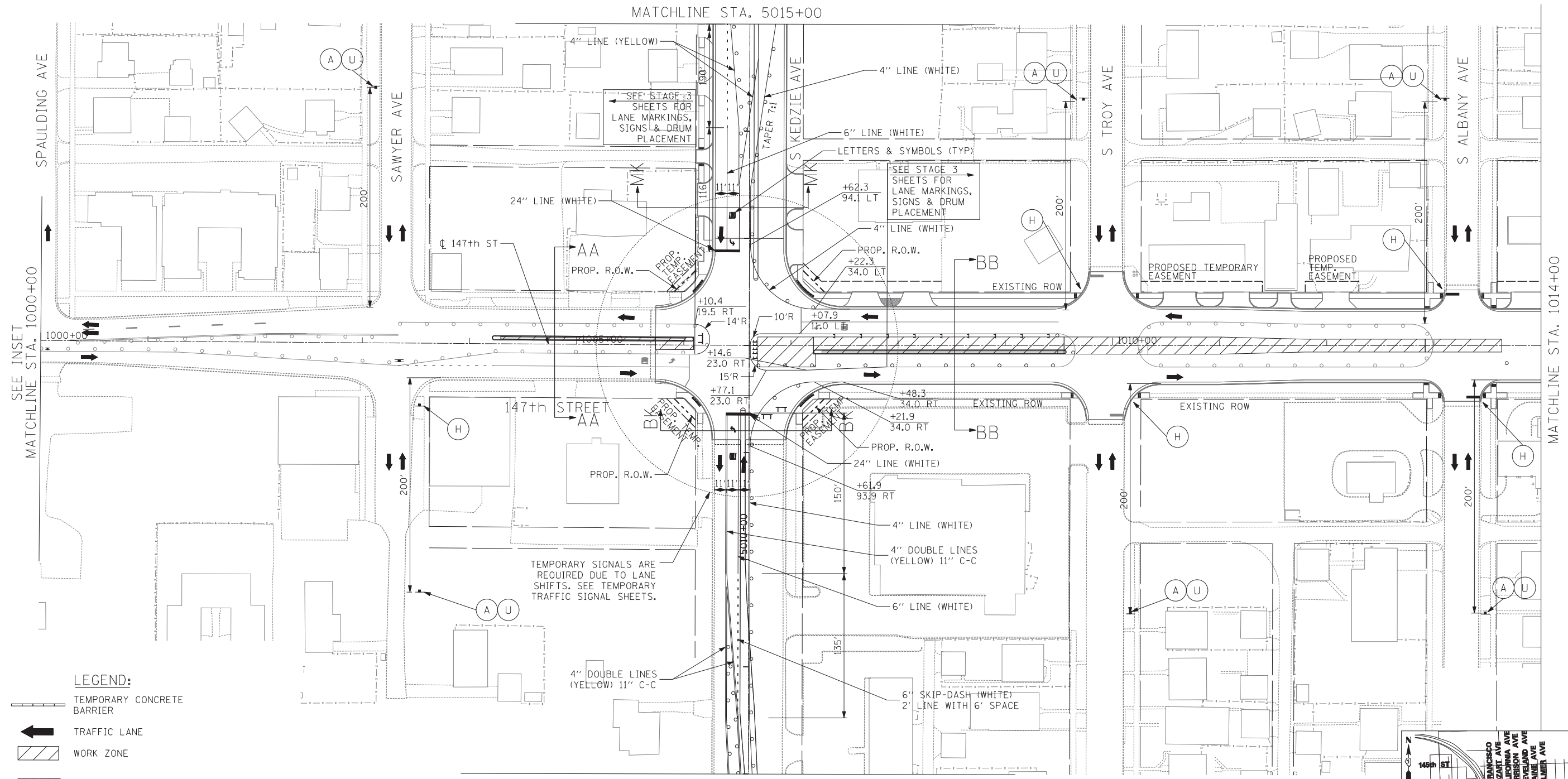
USER NAME =	DESIGNED - DM	REVISED -
DRAWN - DM	REVISED -	
PLOT SCALE =	CHECKED - JPM	REVISED -
PLOT DATE =	DATE - 5/23/2012	REVISED -

**STATE OF ILLINOIS  
DEPARTMENT OF TRANSPORTATION**

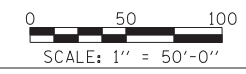
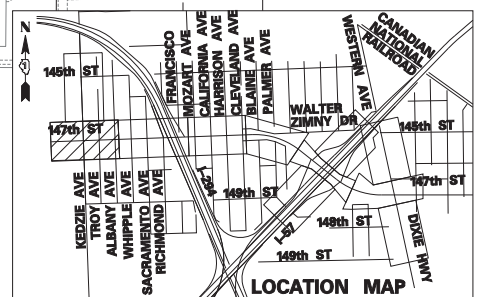
**147TH STREET PROJECT  
MAINTENANCE OF TRAFFIC - KEDZIE AVE. STAGE 3A**

SCALE: 1" = 50' SHEET NO. 2 OF 2 SHEETS STA. 1000+00 TO STA. 1014+00

F.A.I. RTE.	SECTION	COUNTY	TOTAL SHEETS	SHEET NO.
XX	(0405-1 & 0506-2) R-1	COOK	577	150
CONTRACT NO. 60M57				
FED. ROAD DIST. NO.	ILLINOIS FED. AID PROJECT			



- LEGEND:**
- TEMPORARY CONCRETE BARRIER
  - TRAFFIC LANE
  - WORK ZONE
  - TEMPORARY PAVEMENT
  - BARRICADE, TYPE III
  - DRUM WITH MONO-DIRECTIONAL STEADY BURNING LIGHT
  - ARROW BOARD



**TYLIN INTERNATIONAL**

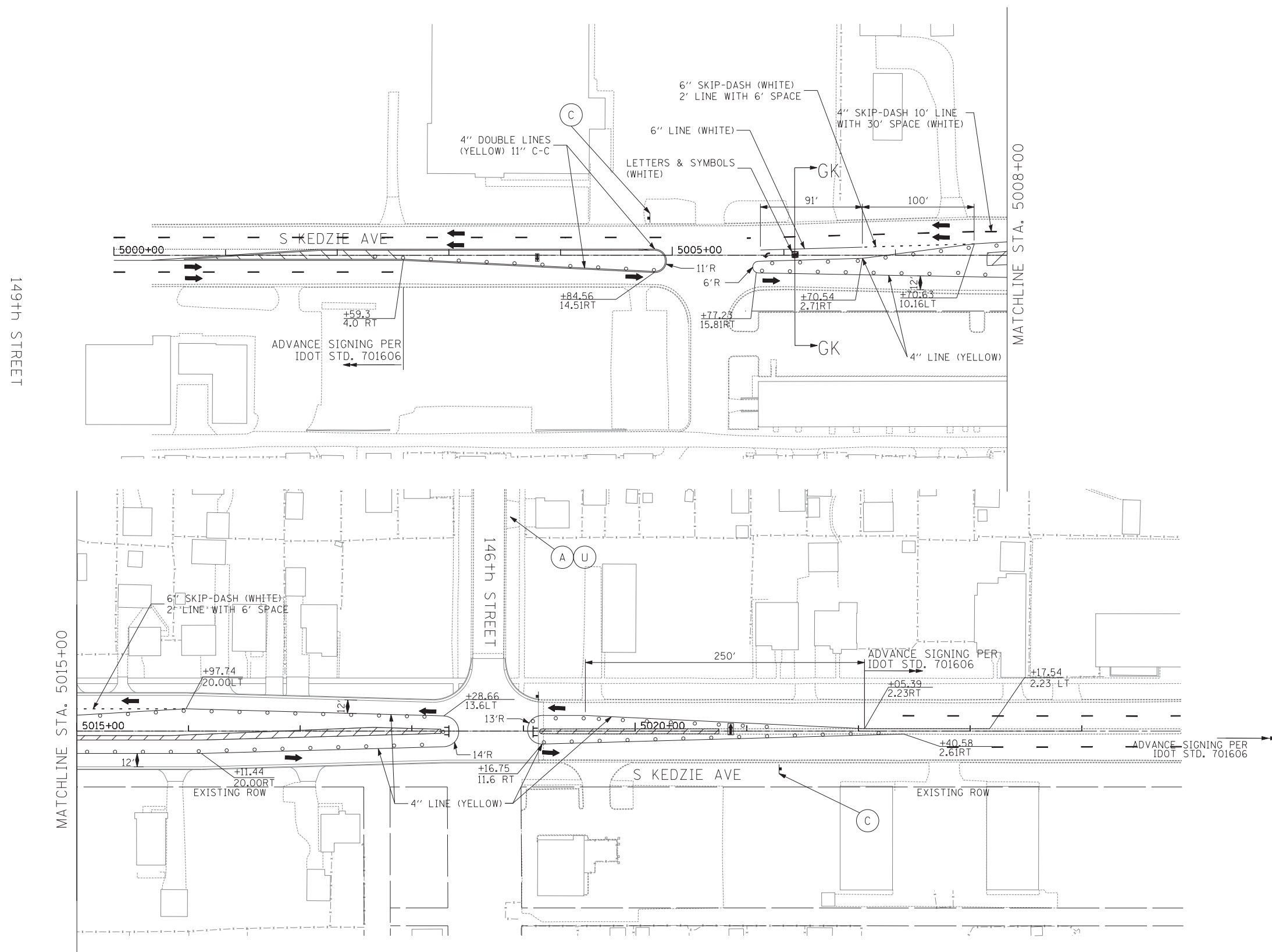
USER NAME =	DESIGNED - DM	REVISED -
	DRAWN - DM	REVISED -
PLOT SCALE =	CHECKED - JPM	REVISED -
PLOT DATE =	DATE - 5/23/2012	REVISED -

**STATE OF ILLINOIS  
DEPARTMENT OF TRANSPORTATION**

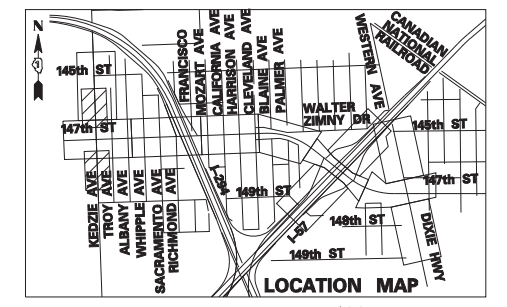
**147TH STREET PROJECT  
MAINTENANCE OF TRAFFIC - 147TH ST. STAGE 3B**

SCALE: 1" = 50' SHEET NO. 1 OF 2 SHEETS STA. 1000+00 TO STA. 1014+00

F.A.I. RTE.	SECTION	COUNTY	TOTAL SHEETS	SHEET NO.
XX	(0405-1 & 0506-2) R-1	COOK	577	151
FED. ROAD DIST. NO.			ILLINOIS FED. AID PROJECT	
			CONTRACT NO. 60M57	



- LEGEND:**
- TEMPORARY CONCRETE BARRIER
  - TRAFFIC LANE
  - WORK ZONE
  - TEMPORARY PAVEMENT
  - BARRICADE, TYPE III
  - DRUM WITH MONO-DIRECTIONAL STEADY BURNING LIGHT
  - ARROW BOARD



0 50 100  
SCALE: 1" = 50'-0"

**TYLIN INTERNATIONAL**

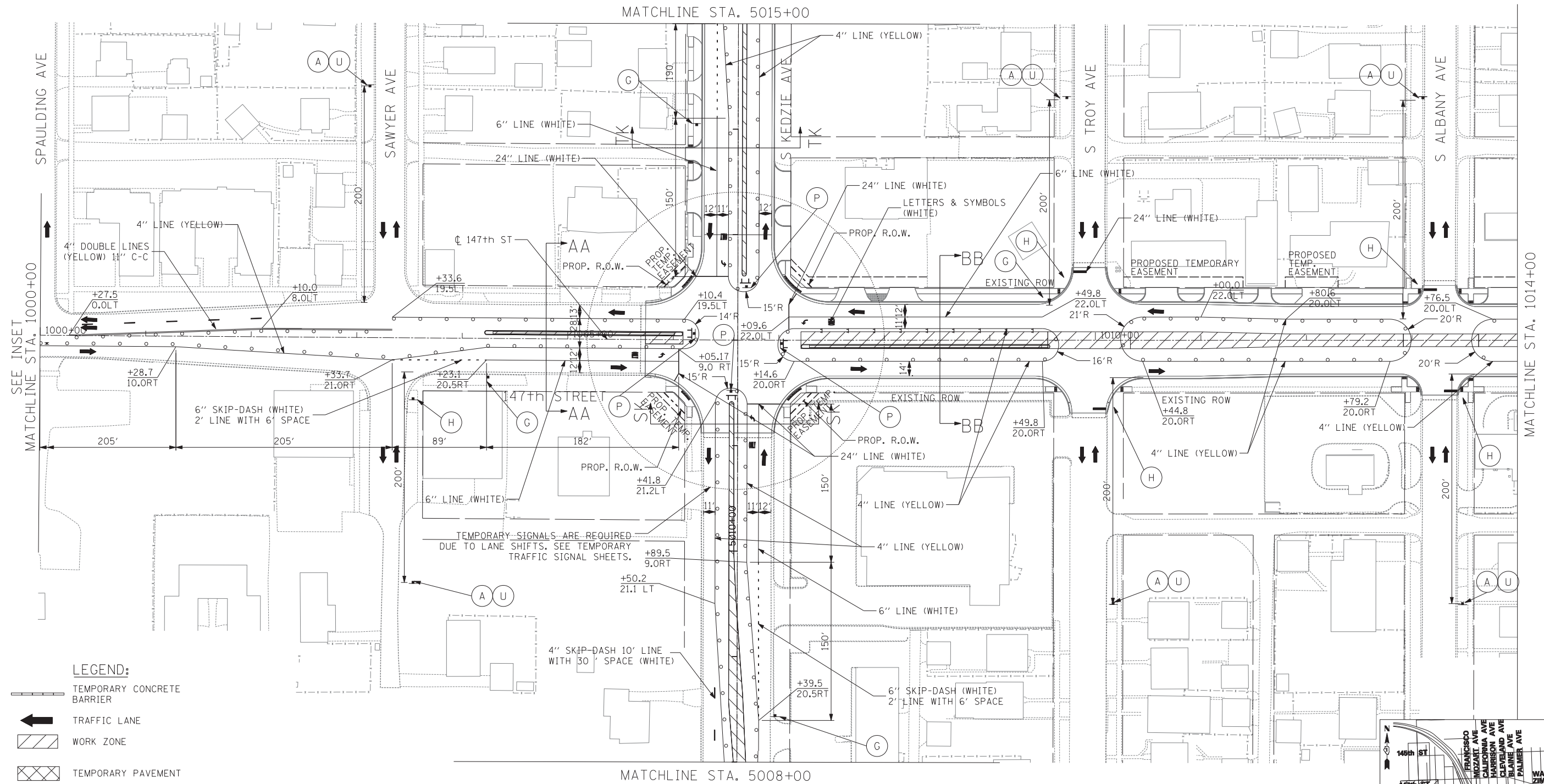
USER NAME =	DESIGNED - DM	REVISED -
DRAWN - DM	REVISED -	
PLOT SCALE =	CHECKED - JPM	REVISED -
PLOT DATE =	DATE - 5/23/2012	REVISED -

**STATE OF ILLINOIS  
DEPARTMENT OF TRANSPORTATION**

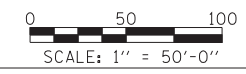
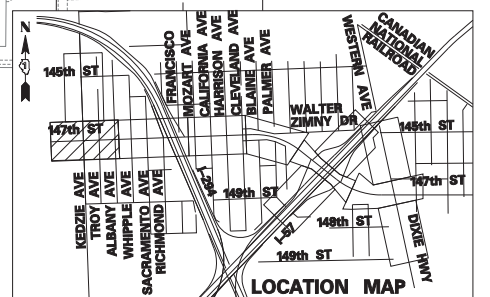
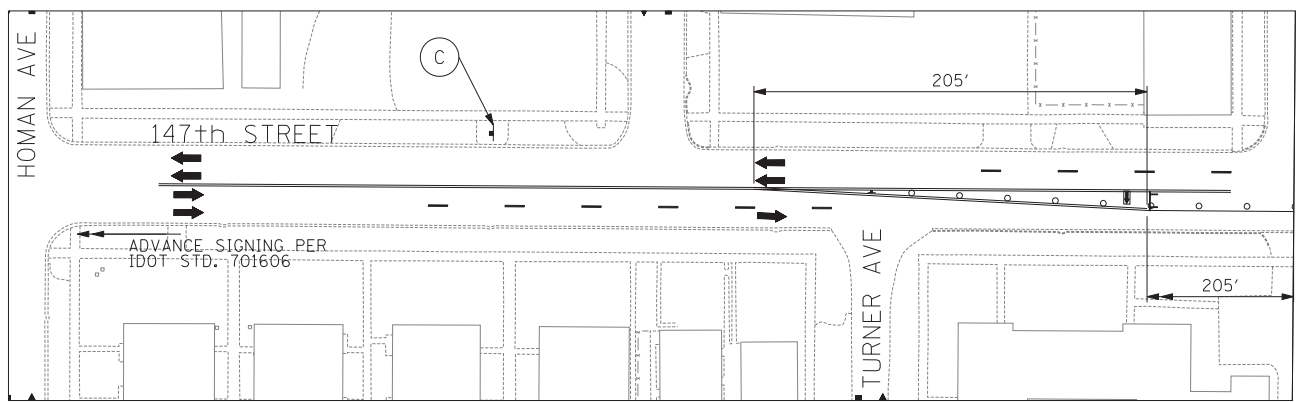
**147TH STREET PROJECT  
MAINTENANCE OF TRAFFIC - KEDZIE AVE. STAGE 3B**

SCALE: 1" = 50' SHEET NO. 2 OF 2 SHEETS STA. 1000+00 TO STA. 1014+00

F.A.I. RT.	SECTION	COUNTY	TOTAL SHEETS	SHEET NO.
XX	(0405-1 & 0506-2) R-1	COOK	577	152
FED. ROAD DIST. NO.			ILLINOIS FED. AID PROJECT	
			CONTRACT NO. 60M57	



- LEGEND:**
- TEMPORARY CONCRETE BARRIER
  - TRAFFIC LANE
  - WORK ZONE
  - TEMPORARY PAVEMENT
  - BARRICADE, TYPE III
  - DRUM WITH MONO-DIRECTIONAL STEADY BURNING LIGHT
  - ARROW BOARD



**TYLIN INTERNATIONAL**

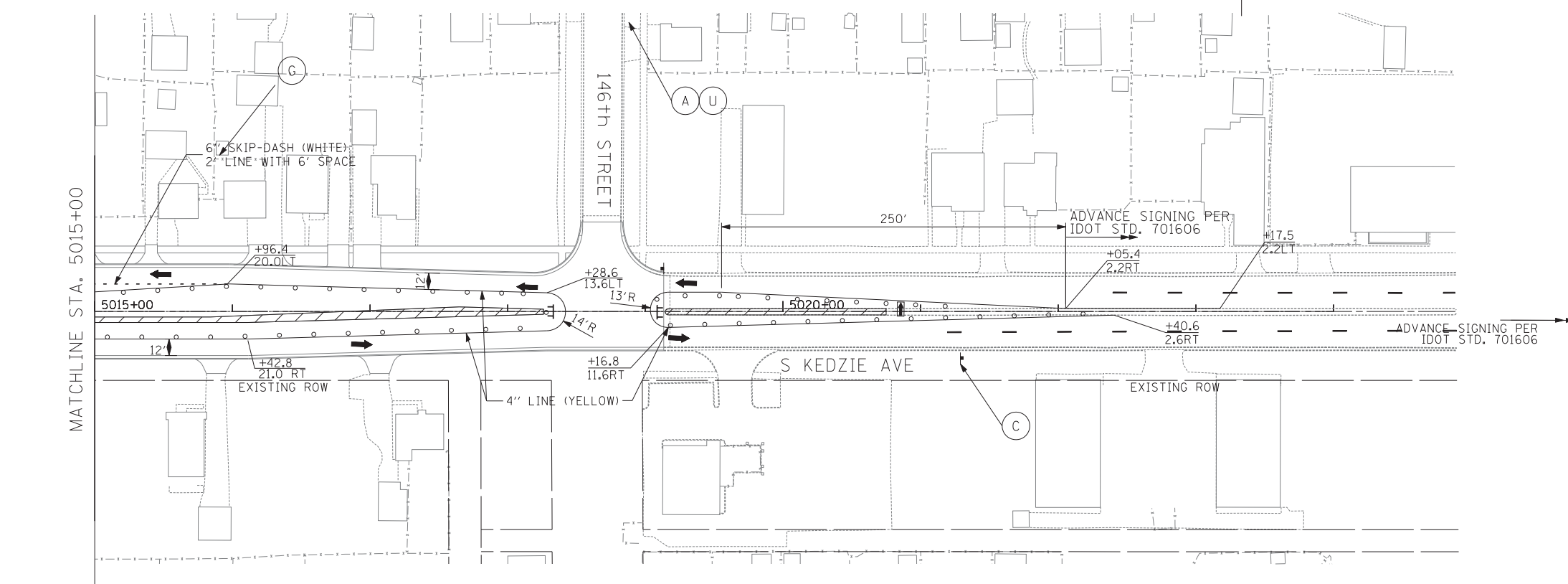
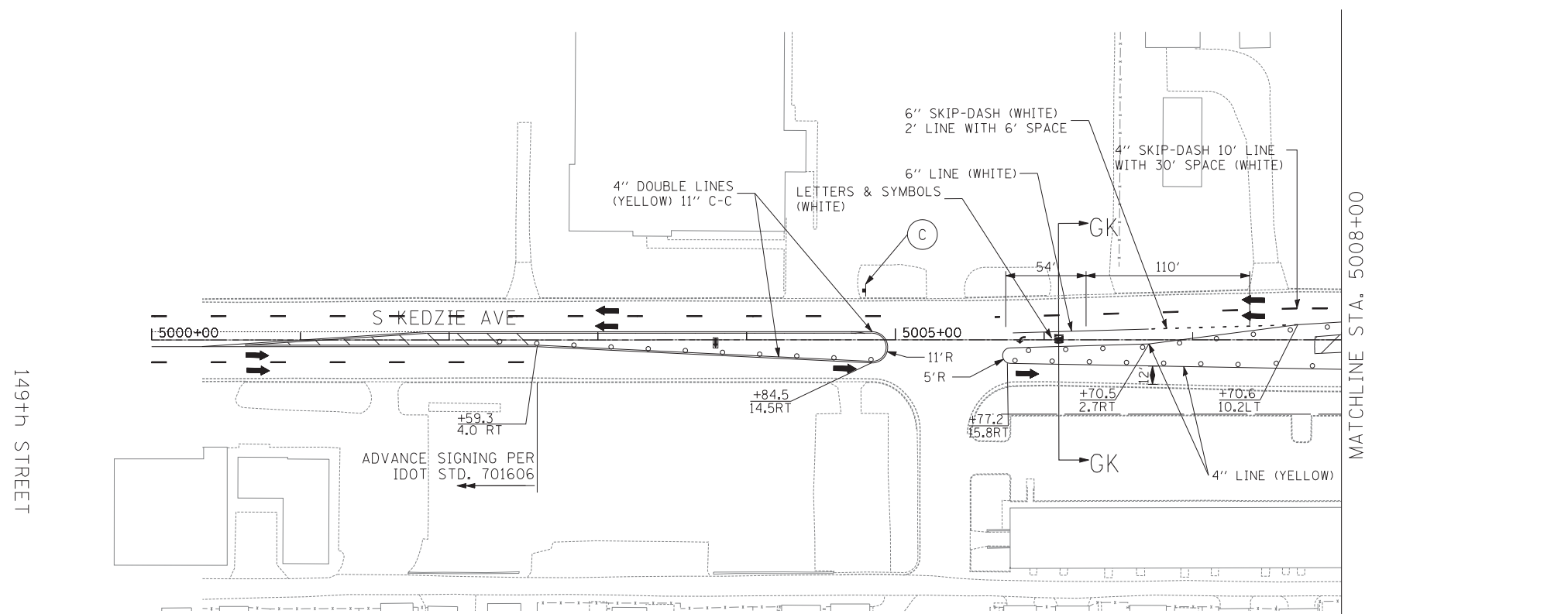
USER NAME =	DESIGNED - DM	REVISED -
DRAWN - DM	REVISED -	
PLOT SCALE =	CHECKED - JPM	REVISED -
PLOT DATE =	DATE - 5/23/2012	REVISED -

**STATE OF ILLINOIS  
DEPARTMENT OF TRANSPORTATION**

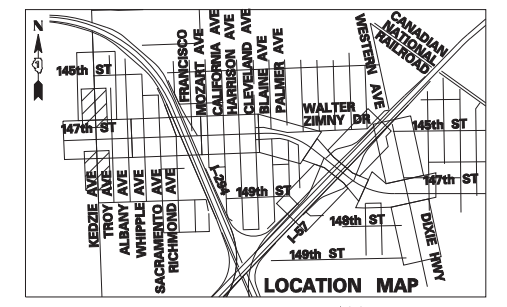
**147TH STREET PROJECT  
MAINTENANCE OF TRAFFIC - 147TH ST. STAGE 3**

SCALE: 1" = 50' SHEET NO. 1 OF 11 SHEETS STA. 1000+00 TO STA. 1014+00

F.A.I. RTE.	SECTION	COUNTY	TOTAL SHEETS	SHEET NO.
XX	(0405-1 & 0506-2) R-1	COOK	577	153
FED. ROAD DIST. NO.			ILLINOIS FED. AID PROJECT	
			CONTRACT NO. 60M57	



- LEGEND:**
- TEMPORARY CONCRETE BARRIER
  - TRAFFIC LANE
  - WORK ZONE
  - TEMPORARY PAVEMENT
  - BARRICADE, TYPE III
  - DRUM WITH MONO-DIRECTIONAL STEADY BURNING LIGHT
  - ARROW BOARD



**TYLIN INTERNATIONAL**

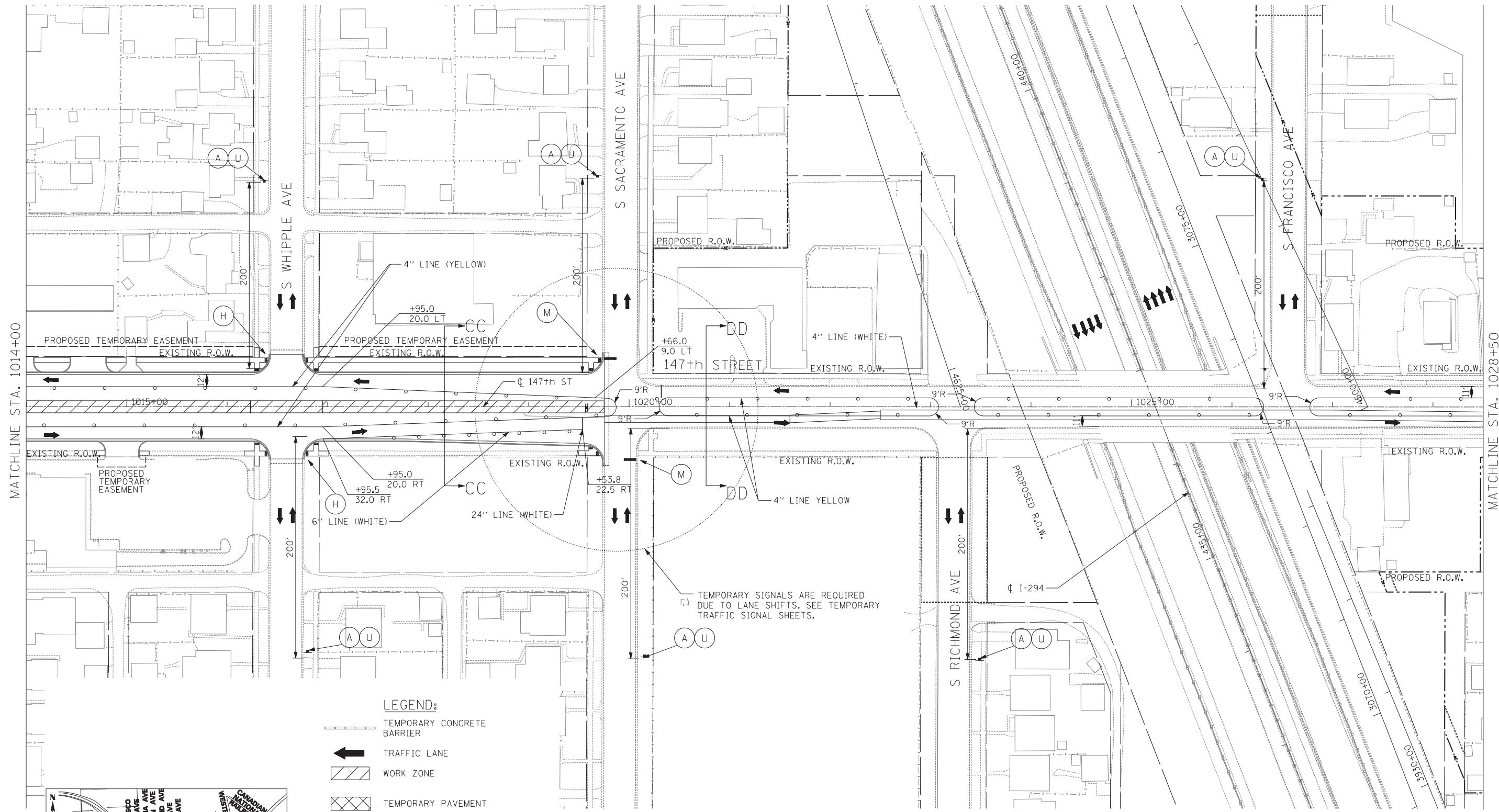
USER NAME =	DESIGNED - DM	REVISED -
	DRAWN - DM	REVISED -
PLOT SCALE =	CHECKED - JPM	REVISED -
PLOT DATE =	DATE - 5/23/2012	REVISED -

**STATE OF ILLINOIS  
DEPARTMENT OF TRANSPORTATION**

**147TH STREET PROJECT  
MAINTENANCE OF TRAFFIC - KEDZIE AVE. STAGE 3**

SCALE: 1" = 50' SHEET NO. 2 OF 11 SHEETS STA. 1000+00 TO STA. 1014+00

F.A.I. RT.	SECTION	COUNTY	TOTAL SHEETS	SHEET NO.
XX	(0405-1 & 0506-2) R-1	COOK	577	154
FED. ROAD DIST. NO.			ILLINOIS FED. AID PROJECT	
			CONTRACT NO. 60M57	



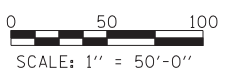
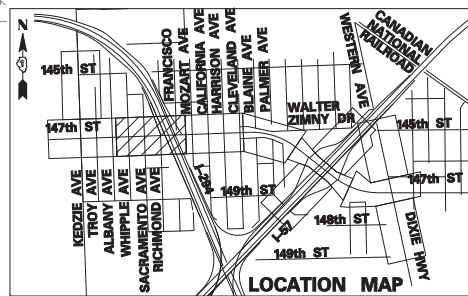
MATCHLINE STA. 1014+00

MATCHLINE STA. 1028+50

**LEGEND:**

- TEMPORARY CONCRETE BARRIER
- TRAFFIC LANE
- WORK ZONE
- TEMPORARY PAVEMENT
- BARRICADE, TYPE III
- DRUM WITH MONO-DIRECTIONAL STEADY BURNING LIGHT
- ARROW BOARD

TEMPORARY SIGNALS ARE REQUIRED DUE TO LANE SHIFTS. SEE TEMPORARY TRAFFIC SIGNAL SHEETS.



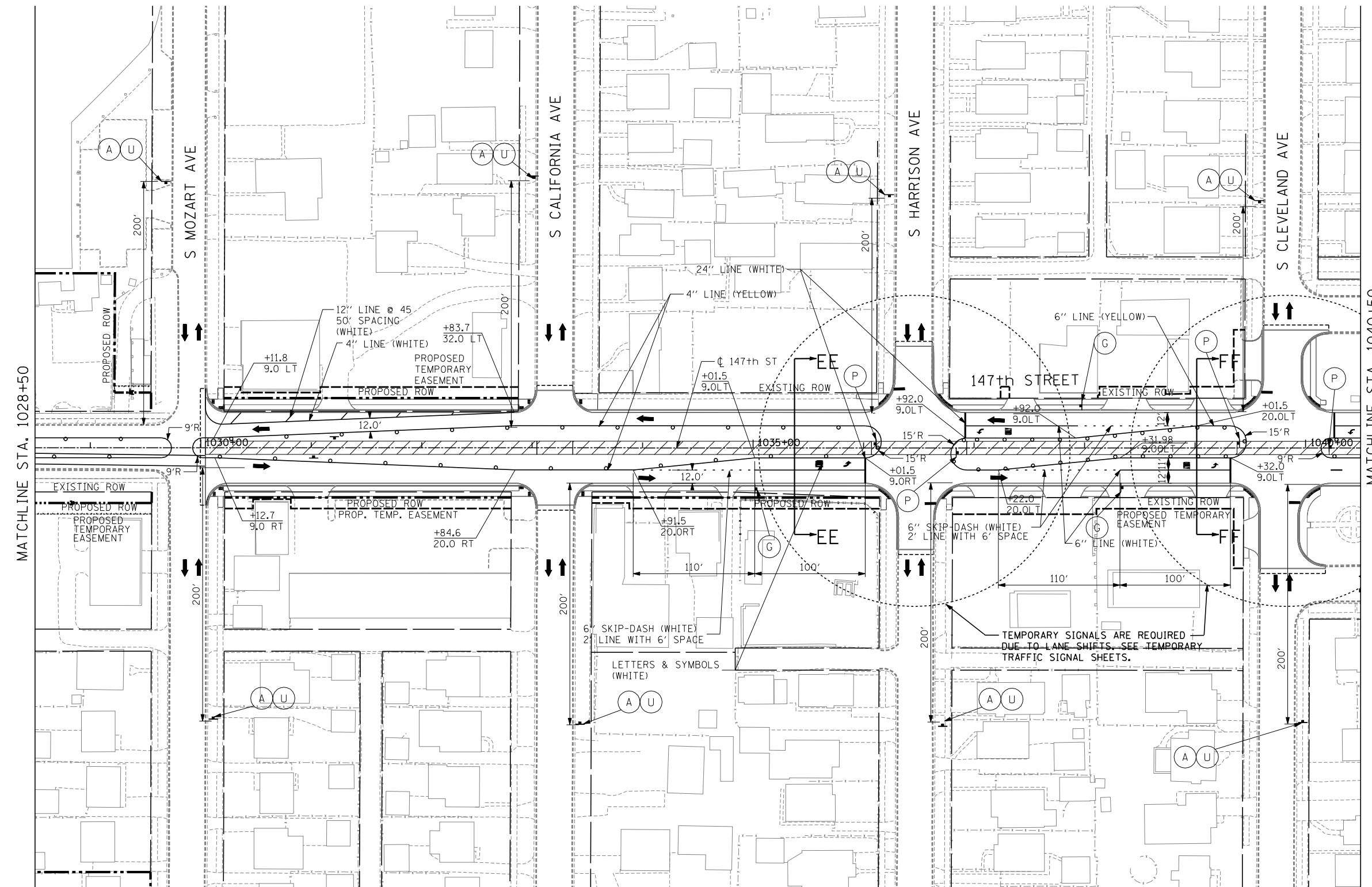
<b>TYLIN INTERNATIONAL</b>	USER NAME =	DESIGNED - DM	REVISED -
	PLOT SCALE =	DRAWN - DM	REVISED -
	PLOT DATE =	CHECKED - JPM	REVISED -
		DATE - 5/23/2012	REVISED -

**STATE OF ILLINOIS  
DEPARTMENT OF TRANSPORTATION**

**147TH STREET PROJECT  
MAINTENANCE OF TRAFFIC - 147TH ST. STAGE 3**

SCALE: 1" = 50' SHEET NO. 3 OF 11 SHEETS STA. 1014+00 TO STA. 1028+50

F.A.I. RTE.	SECTION	COUNTY	TOTAL SHEETS	SHEET NO.
XX	(0405-1 & 0506-2) R-1	COOK	577	155
FED. ROAD DIST. NO.			ILLINOIS FED. AID PROJECT	
			CONTRACT NO. 60M57	



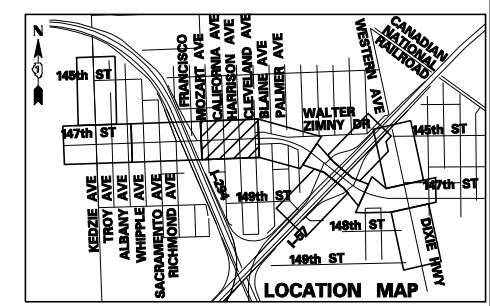
MATCHLINE STA. 1028+50

MATCHLINE STA. 1040+50

**LEGEND:**

- TEMPORARY CONCRETE BARRIER
- TRAFFIC LANE
- WORK ZONE
- TEMPORARY PAVEMENT
- BARRICADE, TYPE III
- DRUM WITH MONO-DIRECTIONAL STEADY BURNING LIGHT
- ARROW BOARD

TEMPORARY SIGNALS ARE REQUIRED DUE TO LANE SHIFTS. SEE TEMPORARY TRAFFIC SIGNAL SHEETS.



SCALE: 1" = 50'-0"

**TYLIN INTERNATIONAL**

USER NAME =	DESIGNED - DM	REVISED -
DRAWN - DM	REVISOR -	
PLOT SCALE =	CHECKED - JPM	REVISED -
PLOT DATE =	DATE - 5/23/2012	REVISED - 8/1/2012

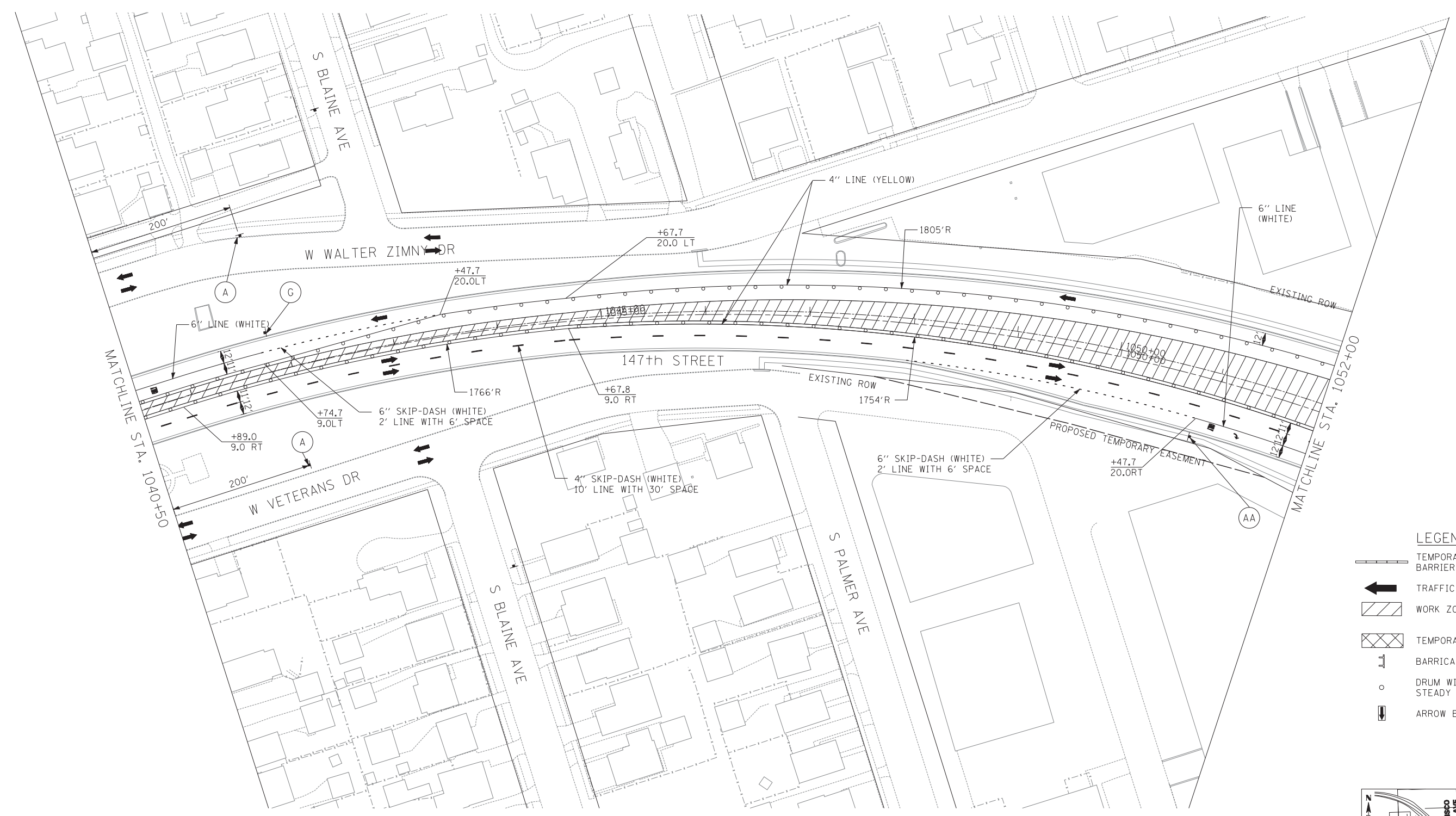
**STATE OF ILLINOIS  
DEPARTMENT OF TRANSPORTATION**

**147TH STREET PROJECT  
MAINTENANCE OF TRAFFIC - 147TH ST. STAGE 3**

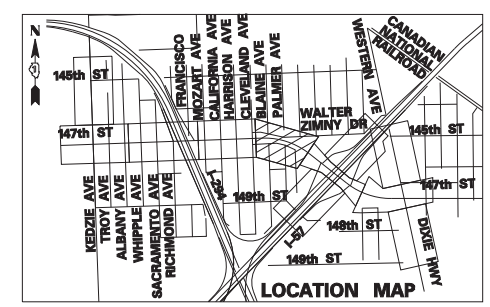
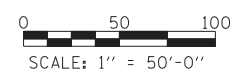
SCALE: 1" = 50' SHEET NO. 4 OF 11 SHEETS STA. 1028+50 TO STA. 1040+50

F.A.I. RTE.	SECTION	COUNTY	TOTAL SHEETS	SHEET NO.
XX	(0405-1 & 0506-2) R-1	COOK	577	156
CONTRACT NO. 60M57				
FED. ROAD DIST. NO.	ILLINOIS FED. AID PROJECT			





- LEGEND:**
- TEMPORARY CONCRETE BARRIER
  - TRAFFIC LANE
  - WORK ZONE
  - TEMPORARY PAVEMENT
  - BARRICADE, TYPE III
  - DRUM WITH MONO-DIRECTIONAL STEADY BURNING LIGHT
  - ARROW BOARD



**TYLIN INTERNATIONAL**

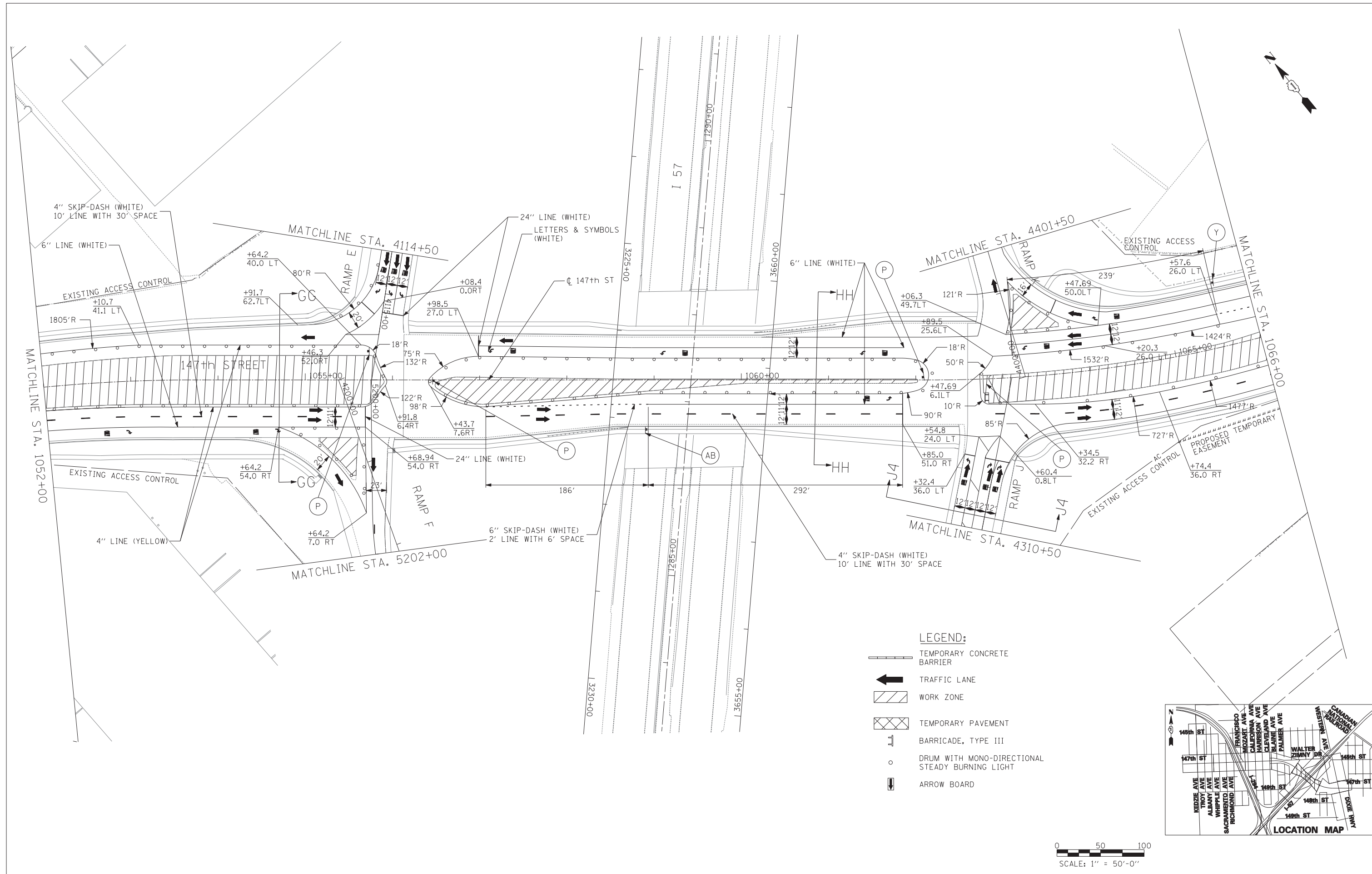
USER NAME =	DESIGNED - DM	REVISED -
	DRAWN - DM	REVISED -
PLOT SCALE =	CHECKED - JPM	REVISED -
PLOT DATE =	DATE - 5/23/2012	REVISED -

**STATE OF ILLINOIS  
DEPARTMENT OF TRANSPORTATION**

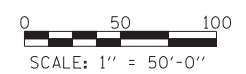
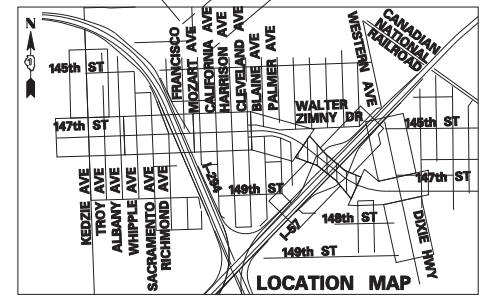
**147TH STREET PROJECT  
MAINTENANCE OF TRAFFIC - 147TH ST. STAGE 3**

SCALE: 1" = 50' SHEET NO. 5 OF 11 SHEETS STA. 1040+50 TO STA. 1052+00

F.A.I. RTE.	SECTION	COUNTY	TOTAL SHEETS	SHEET NO.
XX	(0405-1 & 0506-2) R-1	COOK	577	<b>157</b>
FED. ROAD DIST. NO.			CONTRACT NO. 60M57	
ILLINOIS FED. AID PROJECT				



- LEGEND:**
- TEMPORARY CONCRETE BARRIER
  - TRAFFIC LANE
  - WORK ZONE
  - TEMPORARY PAVEMENT
  - BARRICADE, TYPE III
  - DRUM WITH MONO-DIRECTIONAL STEADY BURNING LIGHT
  - ARROW BOARD



**TYLIN INTERNATIONAL**

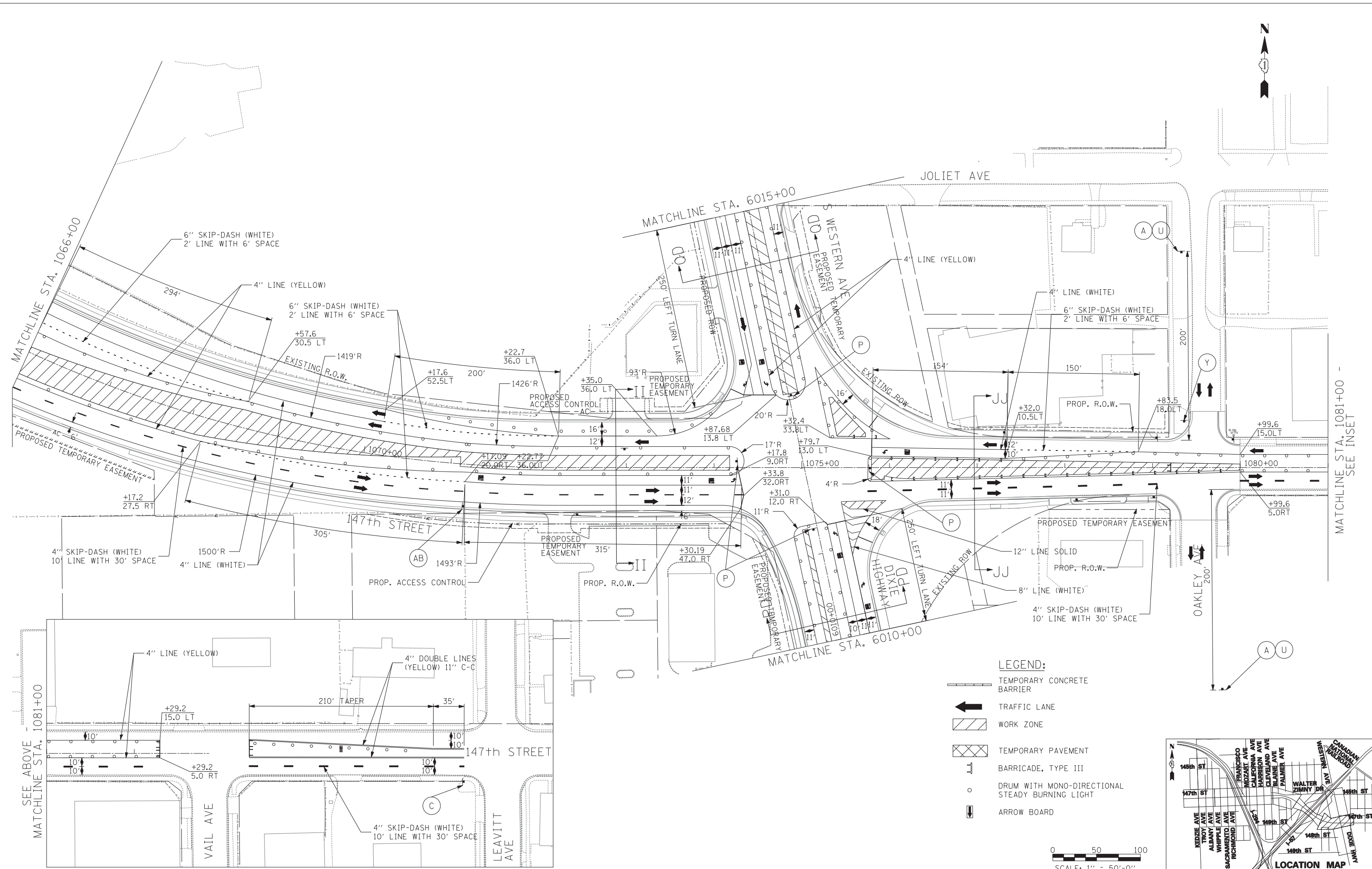
USER NAME =	DESIGNED - DM	REVISED -
DRAWN - DM	REVISED -	
PLOT SCALE =	CHECKED - JPM	REVISED -
PLOT DATE =	DATE - 5/23/2012	REVISED -

**STATE OF ILLINOIS  
DEPARTMENT OF TRANSPORTATION**

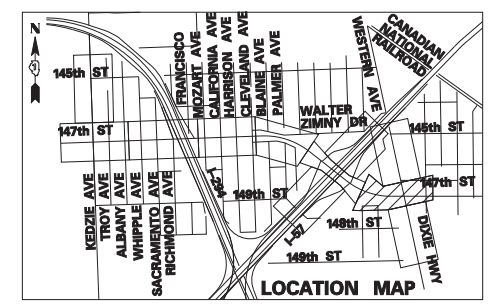
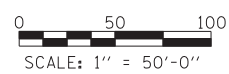
**147TH STREET PROJECT  
MAINTENANCE OF TRAFFIC - 147TH ST. STAGE 3**

SCALE: 1"=50' SHEET NO. 6 OF 11 SHEETS STA. 1052+00 TO STA. 1066+00

F.A.I. RT.	SECTION	COUNTY	TOTAL SHEETS	SHEET NO.
XX	(0405-1 & 0506-2) R-1	COOK	577	158
FED. ROAD DIST. NO.		ILLINOIS FED. AID PROJECT		
		CONTRACT NO. 60M57		



- LEGEND:**
- TEMPORARY CONCRETE BARRIER
  - TRAFFIC LANE
  - WORK ZONE
  - TEMPORARY PAVEMENT
  - BARRICADE, TYPE III
  - DRUM WITH MONO-DIRECTIONAL STEADY BURNING LIGHT
  - ARROW BOARD



**TYLIN INTERNATIONAL**

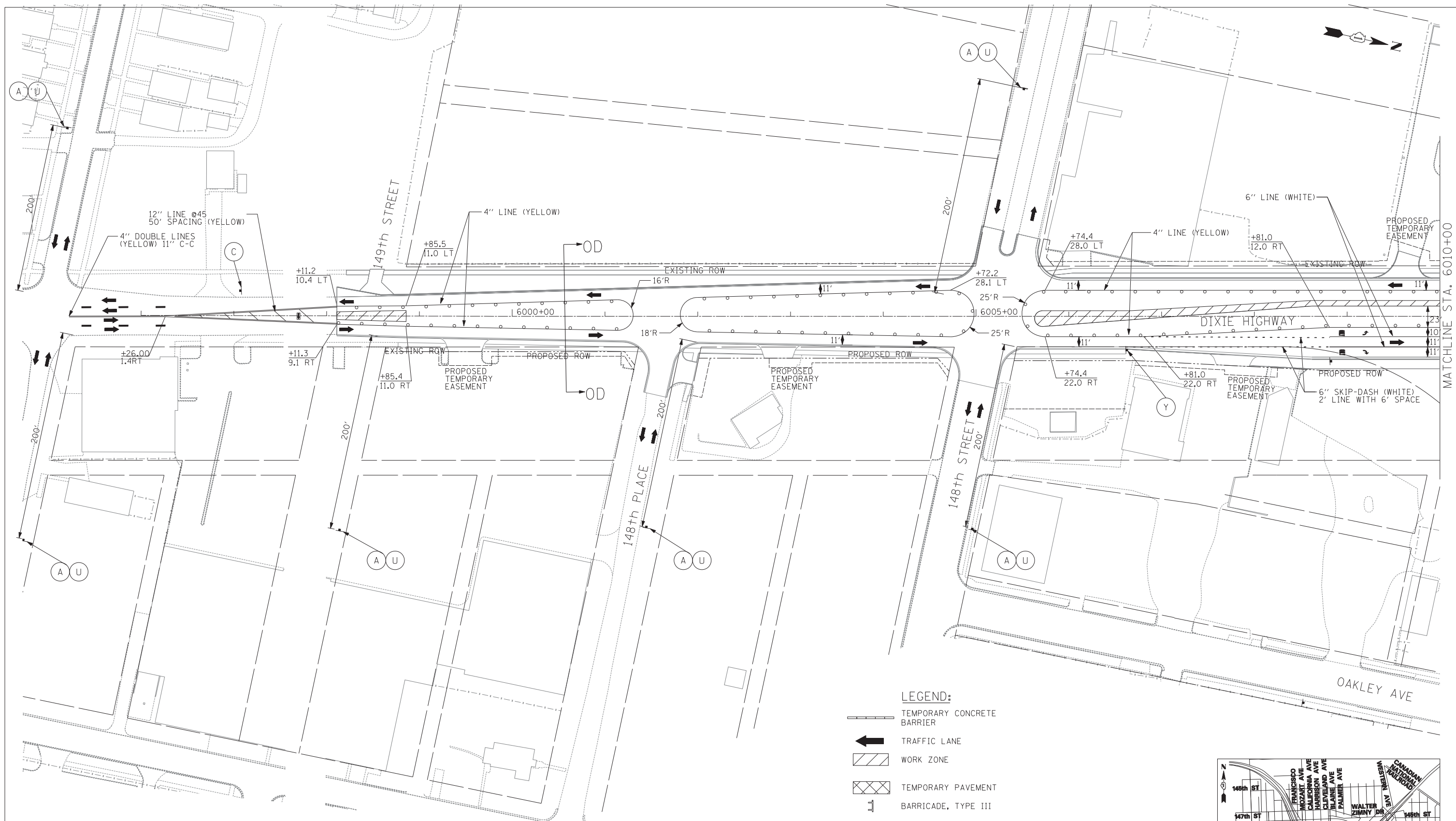
USER NAME =	DESIGNED - DM	REVISED -
DRAWN - DM	REVISOR -	
PLOT SCALE =	CHECKED - JPM	REVISED -
PLOT DATE =	DATE - 5/23/2012	REVISED -

**STATE OF ILLINOIS  
DEPARTMENT OF TRANSPORTATION**

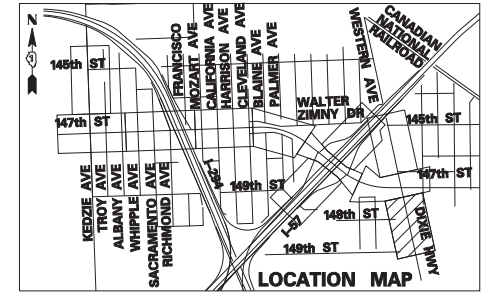
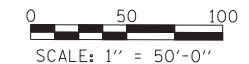
**147TH STREET PROJECT  
MAINTENANCE OF TRAFFIC - 147TH ST. STAGE 3**

SCALE: 1" = 50'    SHEET NO. 7 OF 11 SHEETS    STA. 1066+00 TO STA. 1081+00

F.A.I. RTE.	SECTION	COUNTY	TOTAL SHEETS	SHEET NO.
XX	(0405-1 & 0506-2) R-1	COOK	577	159
FED. ROAD DIST. NO.			ILLINOIS FED. AID PROJECT	
			CONTRACT NO. 60M57	



- LEGEND:**
- TEMPORARY CONCRETE BARRIER
  - TRAFFIC LANE
  - WORK ZONE
  - TEMPORARY PAVEMENT
  - BARRICADE, TYPE III
  - DRUM WITH MONO-DIRECTIONAL STEADY BURNING LIGHT
  - ARROW BOARD

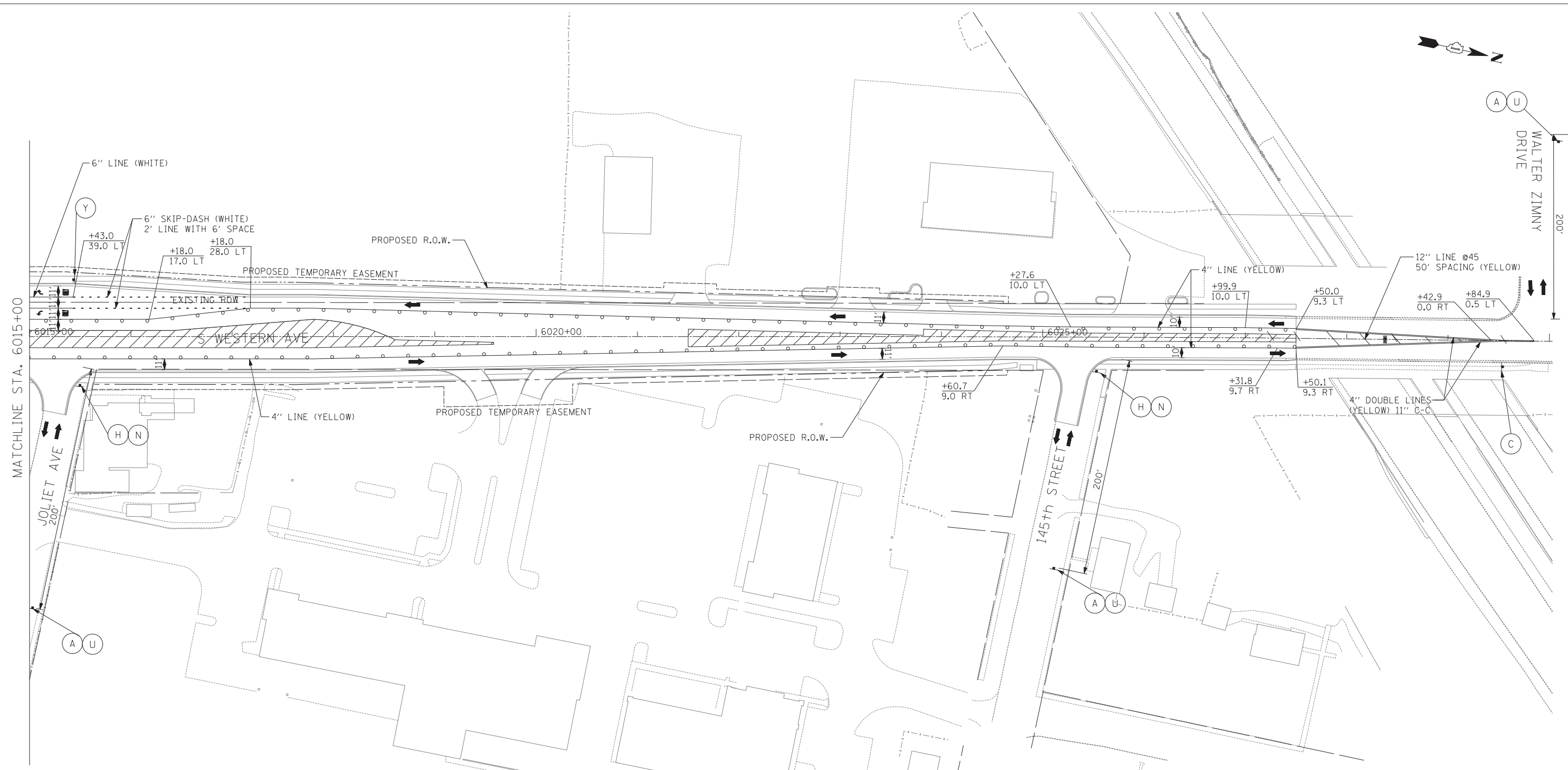


<b>TYLIN INTERNATIONAL</b>	USER NAME =	DESIGNED - DM	REVISED -
		DRAWN - DM	REVISED -
	PLOT SCALE =	CHECKED - JPM	REVISED -
	PLOT DATE =	DATE - 5/23/2012	REVISED -

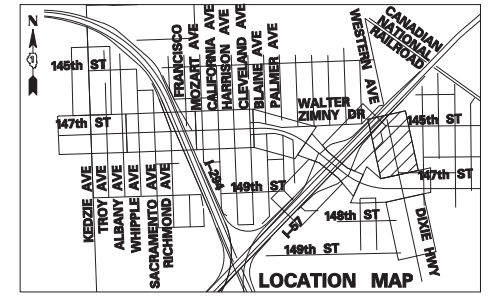
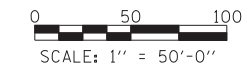
**STATE OF ILLINOIS  
DEPARTMENT OF TRANSPORTATION**

**147TH STREET PROJECT  
MAINTENANCE OF TRAFFIC - DIXIEWESTERN STAGE 3**

F.A.I. RTE.	SECTION	COUNTY	TOTAL SHEETS	SHEET NO.
XX	(0405-1 & 0506-2) R-1	COOK	577	160
FED. ROAD DIST. NO.		ILLINOIS FED. AID PROJECT		
SCALE:		SHEET NO. 8 OF 11 SHEETS		STA. 5998+00 TO STA. 6010+00
		CONTRACT NO. 60M57		



- LEGEND:**
- TEMPORARY CONCRETE BARRIER
  - TRAFFIC LANE
  - WORK ZONE
  - TEMPORARY PAVEMENT
  - BARRICADE, TYPE III
  - DRUM WITH MONO-DIRECTIONAL STEADY BURNING LIGHT
  - ARROW BOARD



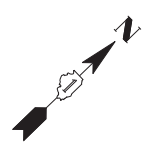
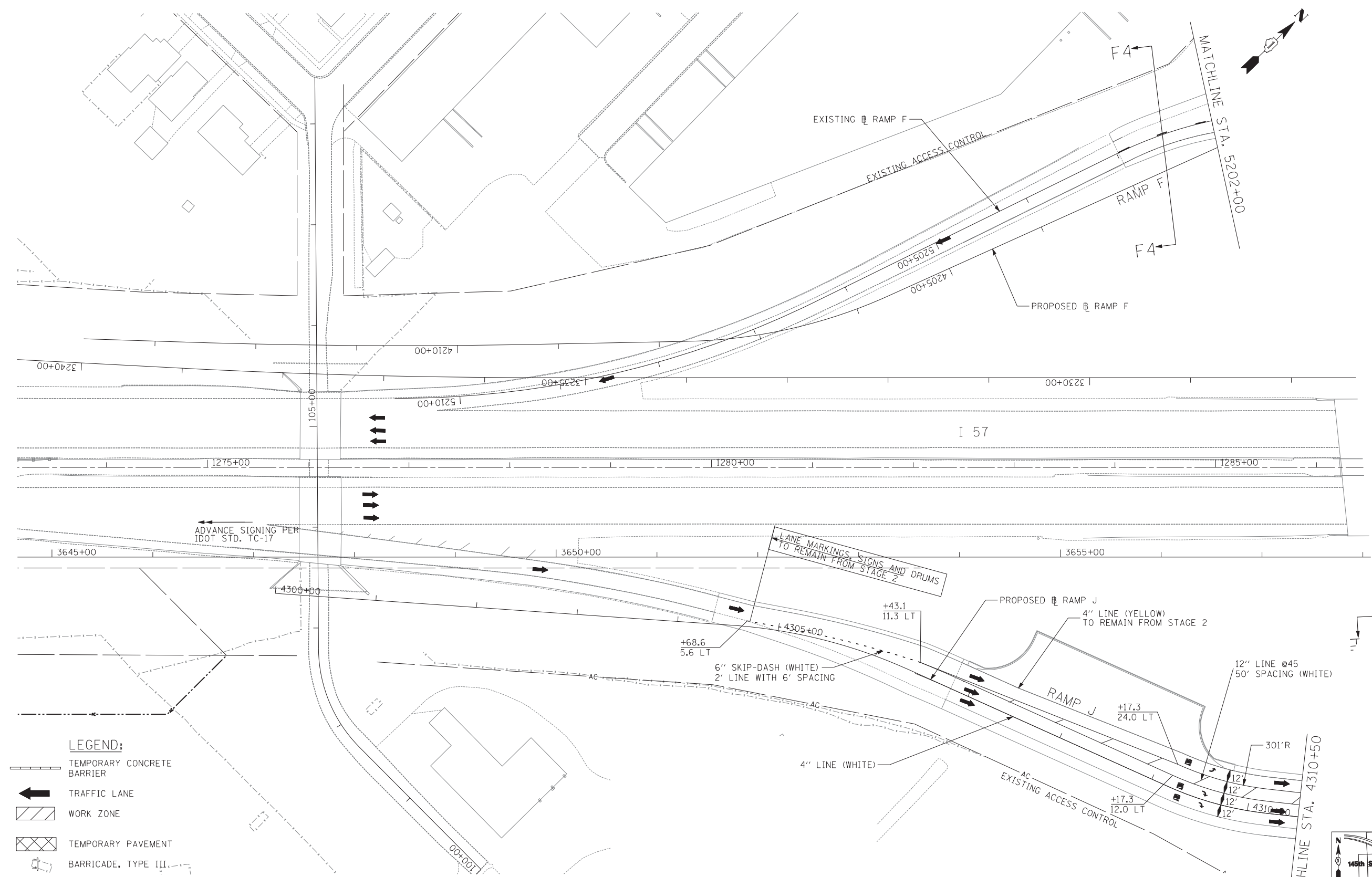
<b>TYLIN INTERNATIONAL</b>	USER NAME =	DESIGNED - DM	REVISED -
		DRAWN - DM	REVISED -
	PLOT SCALE =	CHECKED - JPM	REVISED -
	PLOT DATE =	DATE - 5/23/2012	REVISED -

**STATE OF ILLINOIS  
DEPARTMENT OF TRANSPORTATION**

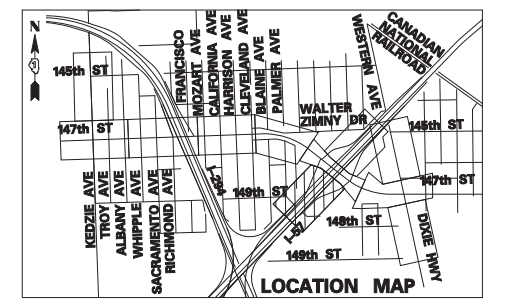
**147TH STREET PROJECT  
MAINTENANCE OF TRAFFIC - DIXIEWESTERN STAGE 3**

SCALE: SHEET NO. 9 OF 11 SHEETS STA. 6015+00 TO STA. 6028+00

F.A.I. RTE.	SECTION	COUNTY	TOTAL SHEETS	SHEET NO.
XX	(0405-1 & 0506-2) R-1	COOK	577	161
FED. ROAD DIST. NO.			CONTRACT NO. 60M57	
ILLINOIS FED. AID PROJECT				



- LEGEND:**
- TEMPORARY CONCRETE BARRIER
  - TRAFFIC LANE
  - WORK ZONE
  - TEMPORARY PAVEMENT
  - BARRICADE, TYPE III
  - DRUM WITH MONO-DIRECTIONAL STEADY BURNING LIGHT
  - ARROW BOARD



<b>TYLIN INTERNATIONAL</b>	USER NAME =	DESIGNED - DM	REVISED -
		DRAWN - DM	REVISED -
	PLOT SCALE =	CHECKED - JPM	REVISED -
	PLOT DATE =	DATE - 5/23/2012	REVISED -

**STATE OF ILLINOIS  
DEPARTMENT OF TRANSPORTATION**

<b>147TH STREET PROJECT MAINTENANCE OF TRAFFIC - I-57 RAMPS STAGE 3</b>		
SCALE: 1"=50'	SHEET NO. 10 OF 11 SHEETS	STA. TO STA.


F.A.I. RTE.	SECTION	COUNTY	TOTAL SHEETS	SHEET NO.
XX	(0405-1 & 0506-2) R-1	COOK	577	162
FED. ROAD DIST. NO.			ILLINOIS FED. AID PROJECT	
			CONTRACT NO. 60M57	



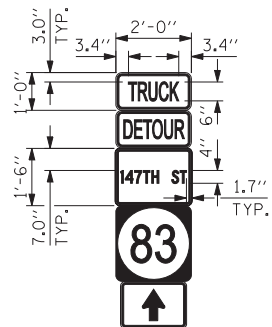
**LEGEND:**

- ← DETOUR ROUTE
- (XX) SIGN PANEL/ SIGN PANEL ASSEMBLY (SEE DETOUR PLAN - LEGEND THIS SHEET)

NOTE:  
See Standard TC-21 Detour Signing for additional details.



W20-2-4848



CONSTRUCTION GUIDE.SSI  
M4-8-2412  
REGULATORY.SSI  
M1-50-2424  
M6-3-2115



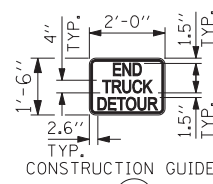
CONSTRUCTION GUIDE.SSI  
M4-8-2412  
REGULATORY.SSI  
M1-50-2424  
M5-1R-2115




CONSTRUCTION GUIDE.SSI  
M4-8-2412  
REGULATORY.SSI  
M1-50-2424  
M6-1-2115



CONSTRUCTION GUIDE.SSI  
M4-8-2412  
REGULATORY.SSI  
M1-50-2424  
M6-1-2115

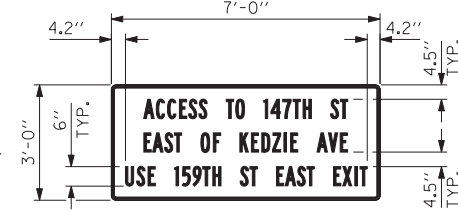


CONSTRUCTION GUIDE.SSI



CONSTRUCTION GUIDE.SSI  
M4-8-2412  
REGULATORY.SSI  
M1-50-2424  
M5-1L-2115

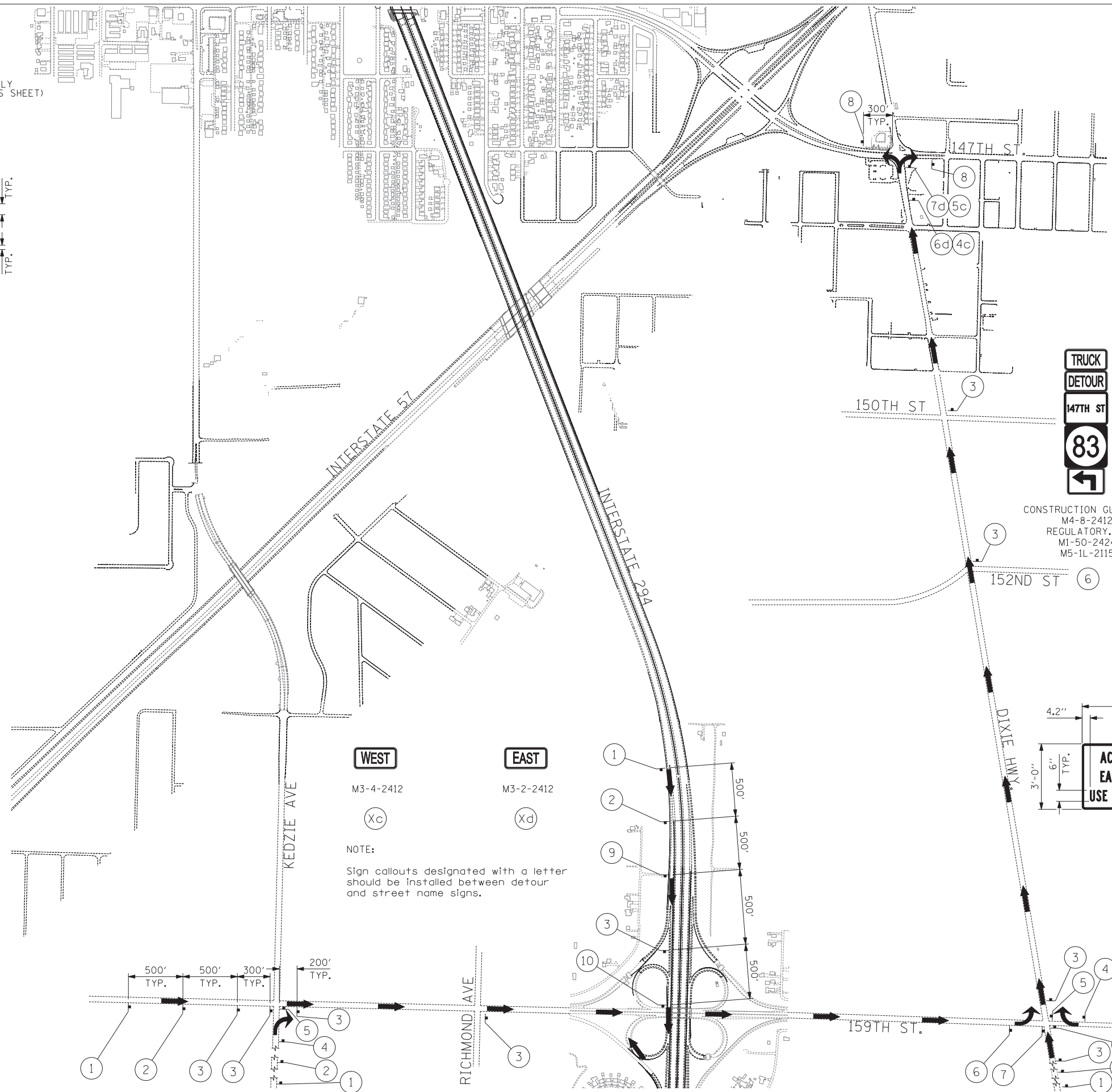
152ND ST



REGULATORY.SSI



CONSTRUCTION GUIDE.SSI  
M4-8-2412  
REGULATORY.SSI  
M1-50-2424  
M6-2-2115



**WEST**

M3-4-2412

(Xc)

**EAST**

M3-2-2412

(Xd)

NOTE:  
Sign callouts designated with a letter should be installed between detour and street name signs.

**TYLIN INTERNATIONAL**

USER NAME =	DESIGNED - JG	REVISED -
PLOT SCALE =	DRAWN - JG	REVISED -
PLOT DATE =	CHECKED - JPM	REVISED -
	DATE - 5/23/2012	REVISED -

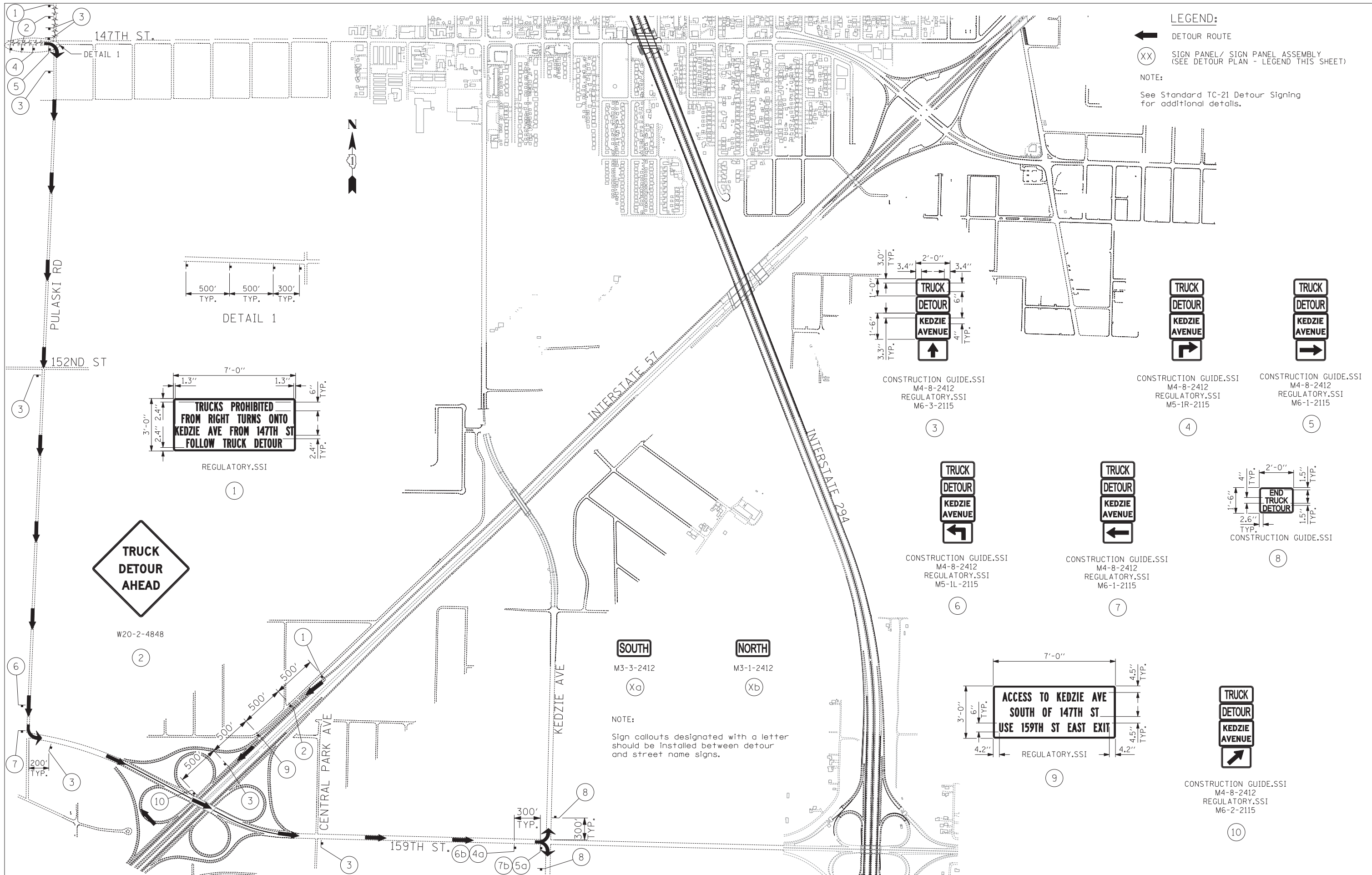
**STATE OF ILLINOIS  
DEPARTMENT OF TRANSPORTATION**

**147TH STREET PROJECT  
MAINTENANCE OF TRAFFIC - DETOUR PLAN A**

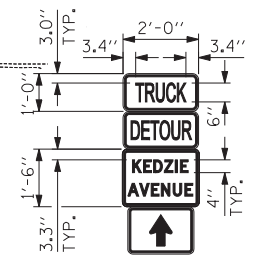
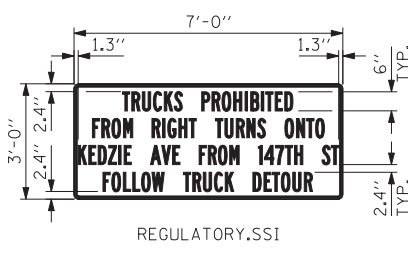
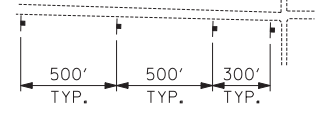
SCALE: 1"=500' SHEET NO. OF SHEETS STA. TO STA.

F.A.I. RTE.	SECTION	COUNTY	TOTAL SHEETS	SHEET NO.
XX	(0405-1 & 0506-2) R-1	COOK	577	164
FED. ROAD DIST. NO.			ILLINOIS FED. AID PROJECT	
			CONTRACT NO. 60M57	





**LEGEND:**  
 ← DETOUR ROUTE  
 (XX) SIGN PANEL/ SIGN PANEL ASSEMBLY (SEE DETOUR PLAN - LEGEND THIS SHEET)  
 NOTE:  
 See Standard TC-21 Detour Signing for additional details.



CONSTRUCTION GUIDE.SSI  
 M4-8-2412  
 REGULATORY.SSI  
 M6-3-2115



CONSTRUCTION GUIDE.SSI  
 M4-8-2412  
 REGULATORY.SSI  
 M5-1R-2115



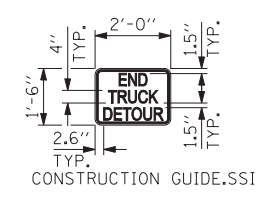
CONSTRUCTION GUIDE.SSI  
 M4-8-2412  
 REGULATORY.SSI  
 M6-1-2115



CONSTRUCTION GUIDE.SSI  
 M4-8-2412  
 REGULATORY.SSI  
 M5-1L-2115



CONSTRUCTION GUIDE.SSI  
 M4-8-2412  
 REGULATORY.SSI  
 M6-1-2115



CONSTRUCTION GUIDE.SSI

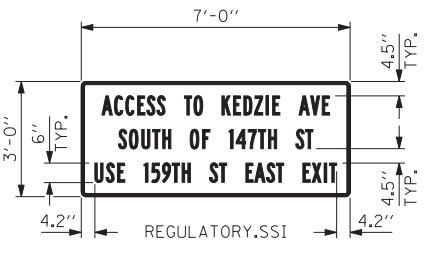


M3-3-2412



M3-1-2412

NOTE:  
 Sign callouts designated with a letter should be installed between detour and street name signs.



REGULATORY.SSI



CONSTRUCTION GUIDE.SSI  
 M4-8-2412  
 REGULATORY.SSI  
 M6-2-2115

<b>TYLIN INTERNATIONAL</b>	USER NAME =	DESIGNED - JG	REVISED -
	PLOT SCALE =	DRAWN - JG	REVISED -
	PLOT DATE =	CHECKED - JPM	REVISED -
		DATE - 5/23/2012	REVISED -

**STATE OF ILLINOIS  
 DEPARTMENT OF TRANSPORTATION**

**147TH STREET PROJECT  
 MAINTENANCE OF TRAFFIC - DETOUR PLAN B**

SCALE: 1"=500' SHEET NO. OF SHEETS STA. TO STA.

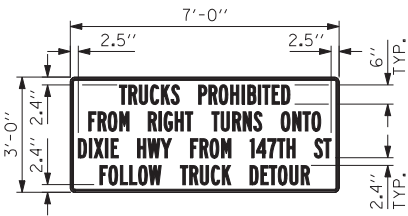
F.A.I. RTE.	SECTION	COUNTY	TOTAL SHEETS	SHEET NO.
XX	(0405-1 & 0506-2) R-1	COOK	577	165
FED. ROAD DIST. NO.			ILLINOIS FED. AID PROJECT	
			CONTRACT NO. 60M57	

**LEGEND:**

- ← DETOUR ROUTE
- (XX) SIGN PANEL/ SIGN PANEL ASSEMBLY (SEE DETOUR PLAN - LEGEND THIS SHEET)

**NOTE:**

See Standard TC-21 Detour Signing for additional details.



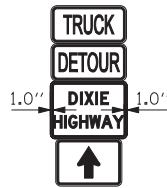
REGULATORY.SSI

1



W20-2-4848

2



CONSTRUCTION GUIDE.SSI  
M4-8-2412  
REGULATORY.SSI  
M6-3-2115

3



CONSTRUCTION GUIDE.SSI  
M4-8-2412  
REGULATORY.SSI  
M5-1R-2115

4



CONSTRUCTION GUIDE.SSI  
M4-8-2412  
REGULATORY.SSI  
M6-1-2115

5



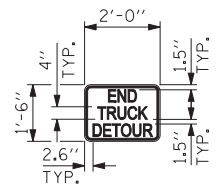
CONSTRUCTION GUIDE.SSI  
M4-8-2412  
REGULATORY.SSI  
M5-1L-2115

6



CONSTRUCTION GUIDE.SSI  
M4-8-2412  
REGULATORY.SSI  
M6-1-2115

7



CONSTRUCTION GUIDE.SSI

8



M3-3-2412

Xa

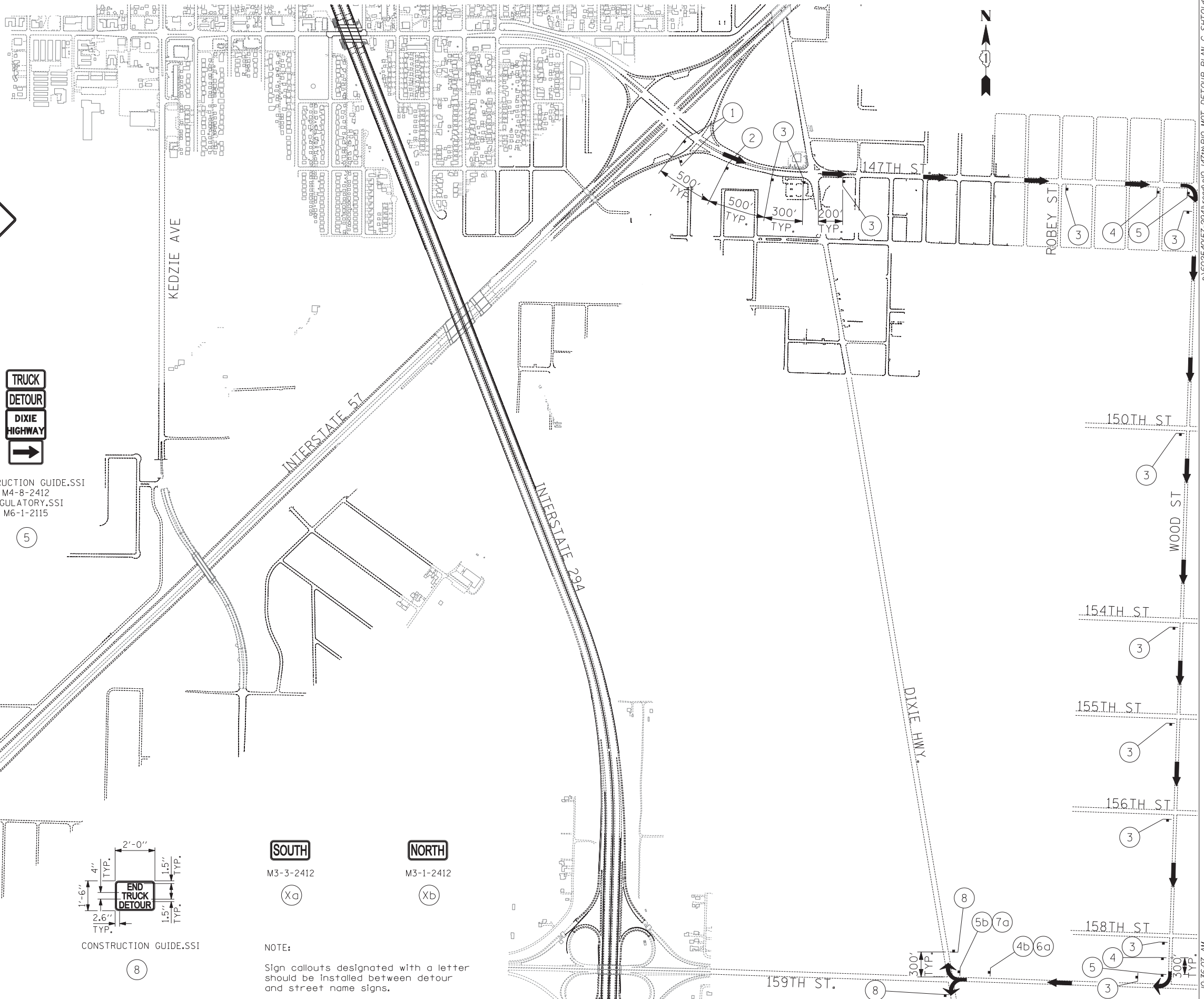


M3-1-2412

Xb

**NOTE:**

Sign callouts designated with a letter should be installed between detour and street name signs.



**TYLIN INTERNATIONAL**

USER NAME =	DESIGNED - JG	REVISED -
DRAWN - JG	REVISED -	
PLOT SCALE =	CHECKED - JPM	REVISED -
PLOT DATE =	DATE - 5/23/2012	REVISED -

**STATE OF ILLINOIS  
DEPARTMENT OF TRANSPORTATION**

**147TH STREET PROJECT  
MAINTENANCE OF TRAFFIC - DETOUR PLAN C**

SCALE: 1"=500' SHEET NO. OF SHEETS STA. TO STA.

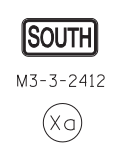
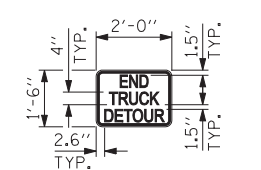
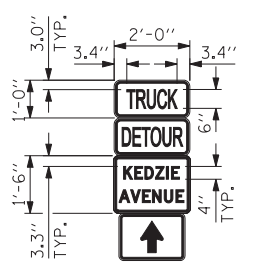
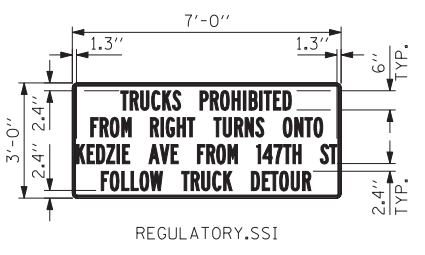
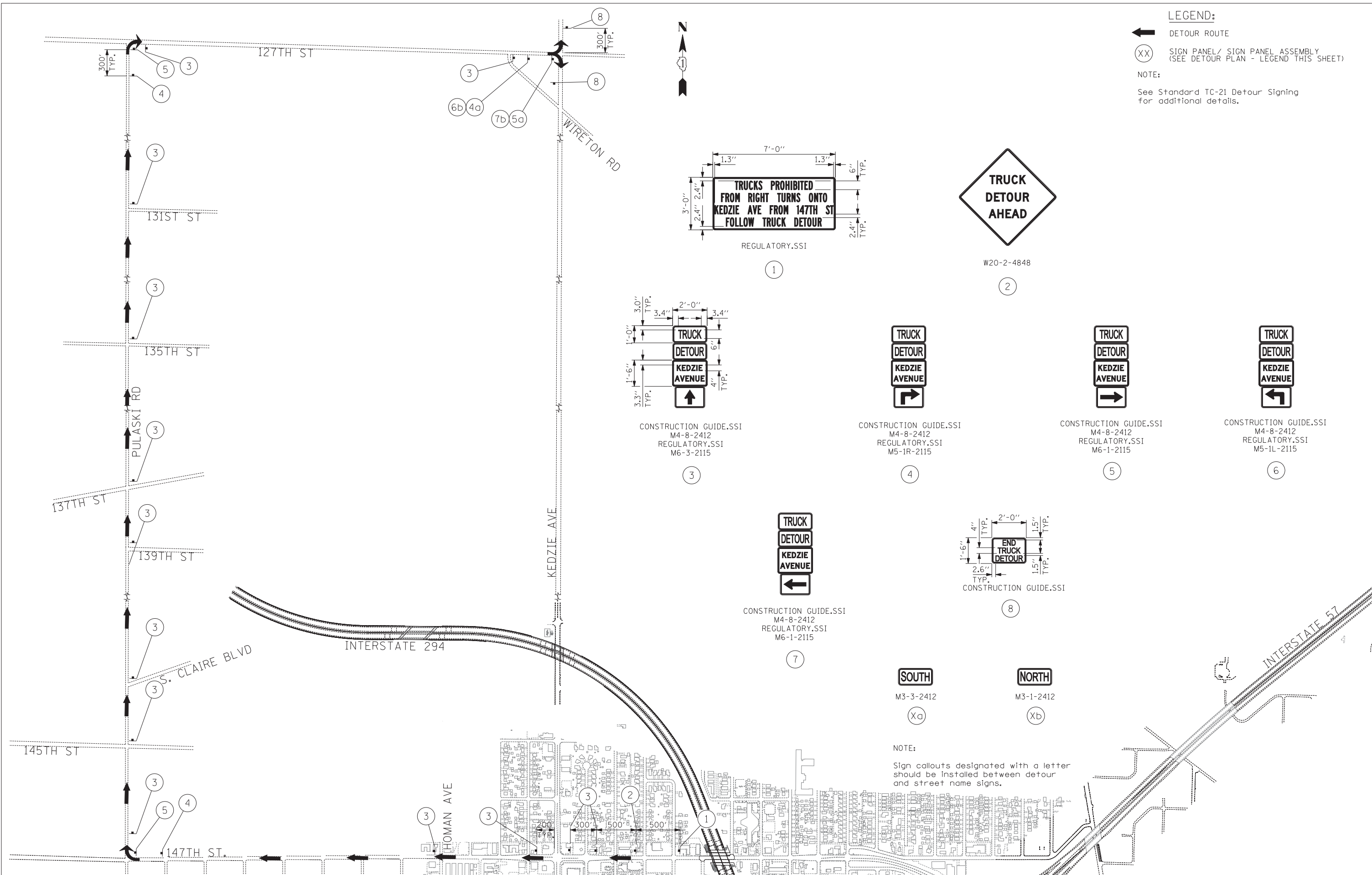
F.A.I. RTE.	SECTION	COUNTY	TOTAL SHEETS	SHEET NO.
XX	(0405-1 & 0506-2) R-1	COOK	577	166
FED. ROAD DIST. NO.			ILLINOIS FED. AID PROJECT	CONTRACT NO. 60M57

**LEGEND:**

- ➔ DETOUR ROUTE
- (XX) SIGN PANEL/ SIGN PANEL ASSEMBLY (SEE DETOUR PLAN - LEGEND THIS SHEET)

**NOTE:**

See Standard TC-21 Detour Signing for additional details.



**NOTE:**  
Sign callouts designated with a letter should be installed between detour and street name signs.

**TYLIN INTERNATIONAL**

USER NAME =	DESIGNED - JG	REVISED -
DRAWN - JG	REVISED -	
PLOT SCALE =	CHECKED - JPM	REVISED -
PLOT DATE =	DATE - 5/23/2012	REVISED -

**STATE OF ILLINOIS  
DEPARTMENT OF TRANSPORTATION**

**147TH STREET PROJECT  
MAINTENANCE OF TRAFFIC - DETOUR PLAN D**

SCALE: 1"=500' SHEET NO. OF SHEETS STA. TO STA.


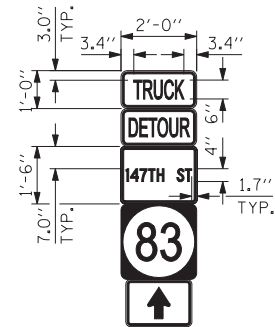

F.A.I. RTE.	SECTION	COUNTY	TOTAL SHEETS	SHEET NO.
XX	(0405-1 & 0506-2) R-1	COOK	577	167
FED. ROAD DIST. NO.			CONTRACT NO. 60M57	
ILLINOIS FED. AID PROJECT				

**LEGEND:**

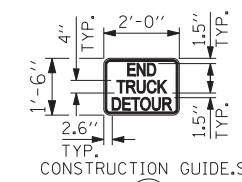
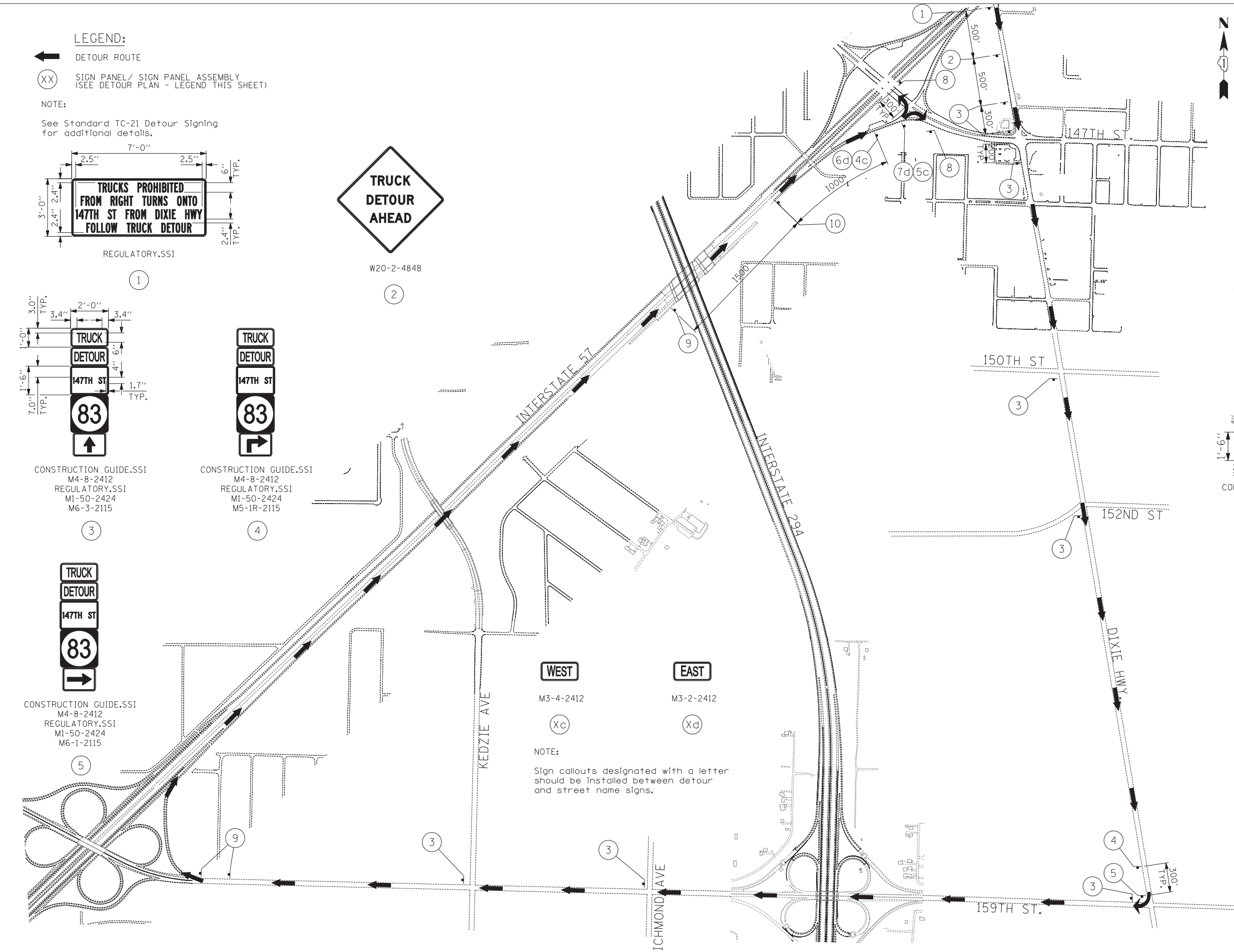
- ← DETOUR ROUTE
- (XX) SIGN PANEL/ SIGN PANEL ASSEMBLY  
(SEE DETOUR PLAN - LEGEND THIS SHEET)

**NOTE:**

See Standard TC-21 Detour Signing for additional details.



**NOTE:**  
Sign callouts designated with a letter should be installed between detour and street name signs.



**TYLIN INTERNATIONAL**

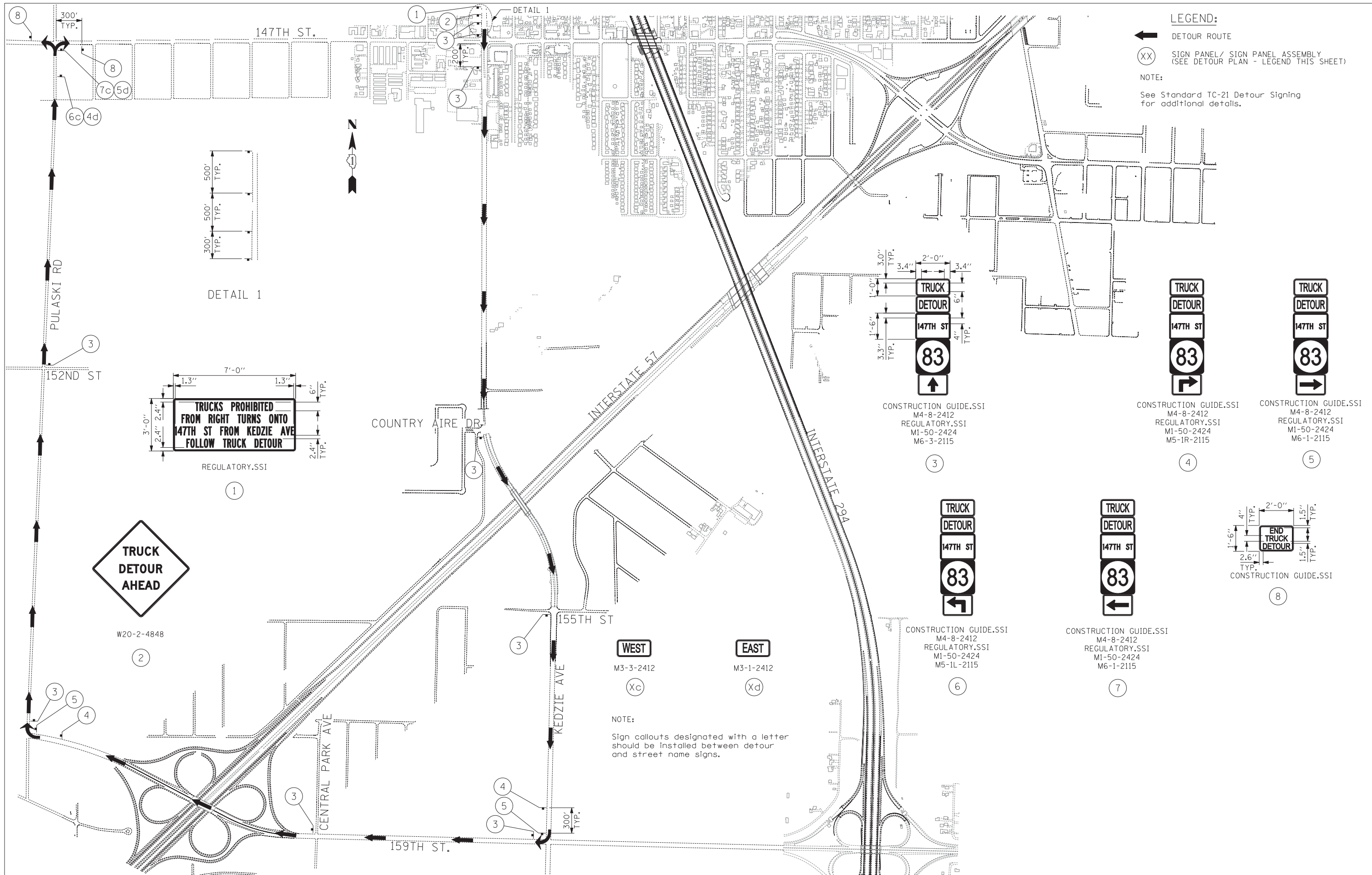
USER NAME =	DESIGNED - JG	REVISED -
DRAWN - JG	REVISED -	
PLOT SCALE =	CHECKED - JPM	REVISED -
PLOT DATE =	DATE - 5/23/2012	REVISED -

**STATE OF ILLINOIS  
DEPARTMENT OF TRANSPORTATION**

**147TH STREET PROJECT  
MAINTENANCE OF TRAFFIC - DETOUR PLAN E**

SCALE: 1"=500' SHEET NO. OF SHEETS STA. TO STA.

F.A.I. RTE.	SECTION	COUNTY	TOTAL SHEETS	SHEET NO.
XX	(0405-1 & 0506-2) R-1	COOK	577	168
FED. ROAD DIST. NO.			ILLINOIS FED. AID PROJECT	
			CONTRACT NO. 60M57	



**LEGEND:**  
 ← DETOUR ROUTE  
 (XX) SIGN PANEL/ SIGN PANEL ASSEMBLY (SEE DETOUR PLAN - LEGEND THIS SHEET)  
 NOTE:  
 See Standard TC-21 Detour Signing for additional details.

**TRUCK  
 DETOUR  
 AHEAD**

W20-2-4848

(2)

**TRUCKS PROHIBITED  
 FROM RIGHT TURNS ONTO  
 147TH ST FROM KEDZIE AVE  
 FOLLOW TRUCK DETOUR**

REGULATORY.SSI

(1)

**WEST**  
 M3-3-2412  
 (Xc)

**EAST**  
 M3-1-2412  
 (Xd)

NOTE:  
 Sign callouts designated with a letter should be installed between detour and street name signs.

TRUCK  
 DETOUR  
 147TH ST  
 83  
 ↑

CONSTRUCTION GUIDE.SSI  
 M4-8-2412  
 REGULATORY.SSI  
 M1-50-2424  
 M6-3-2115

(3)

TRUCK  
 DETOUR  
 147TH ST  
 83  
 ↗

CONSTRUCTION GUIDE.SSI  
 M4-8-2412  
 REGULATORY.SSI  
 M1-50-2424  
 M5-1R-2115

(4)

TRUCK  
 DETOUR  
 147TH ST  
 83  
 →

CONSTRUCTION GUIDE.SSI  
 M4-8-2412  
 REGULATORY.SSI  
 M1-50-2424  
 M6-1-2115

(5)

TRUCK  
 DETOUR  
 147TH ST  
 83  
 ↙

CONSTRUCTION GUIDE.SSI  
 M4-8-2412  
 REGULATORY.SSI  
 M1-50-2424  
 M5-1L-2115

(6)

TRUCK  
 DETOUR  
 147TH ST  
 83  
 ←

CONSTRUCTION GUIDE.SSI  
 M4-8-2412  
 REGULATORY.SSI  
 M1-50-2424  
 M6-1-2115

(7)

**END  
 TRUCK  
 DETOUR**

CONSTRUCTION GUIDE.SSI

(8)

<b>TYLIN INTERNATIONAL</b>	USER NAME =	DESIGNED - JG	REVISED -
	DRAWN - JG	REVISED -	
	PLOT SCALE =	CHECKED - JPM	REVISED -
	PLOT DATE =	DATE - 5/23/2012	REVISED -

**STATE OF ILLINOIS  
 DEPARTMENT OF TRANSPORTATION**

**147TH STREET PROJECT  
 MAINTENANCE OF TRAFFIC - DETOUR PLAN F**

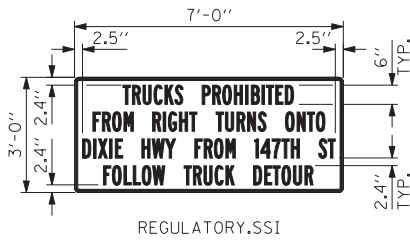
SCALE: 1"=500' SHEET NO. OF SHEETS STA. TO STA.

F.A.I. RTE.	SECTION	COUNTY	TOTAL SHEETS	SHEET NO.
XX	(0405-1 & 0506-2) R-1	COOK	577	169
FED. ROAD DIST. NO.			ILLINOIS FED. AID PROJECT	
			CONTRACT NO. 60M57	

**LEGEND:**

- ← DETOUR ROUTE
- (XX) SIGN PANEL/ SIGN PANEL ASSEMBLY  
(SEE DETOUR PLAN - LEGEND THIS SHEET)

NOTE:  
See Standard TC-21 Detour Signing  
for additional details.



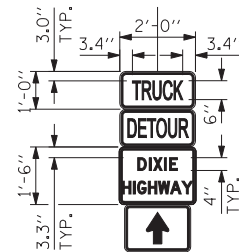
REGULATORY.SSI

1



W20-2-4848

2



CONSTRUCTION GUIDE.SSI  
M4-8-2412  
REGULATORY.SSI  
M6-3-2115

3



CONSTRUCTION GUIDE.SSI  
M4-8-2412  
REGULATORY.SSI  
M5-1R-2115

4



CONSTRUCTION GUIDE.SSI  
M4-8-2412  
REGULATORY.SSI  
M6-1-2115

5



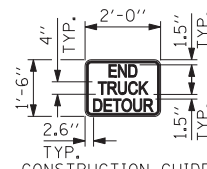
CONSTRUCTION GUIDE.SSI  
M4-8-2412  
REGULATORY.SSI  
M5-1L-2115

6



CONSTRUCTION GUIDE.SSI  
M4-8-2412  
REGULATORY.SSI  
M6-1-2115

7



CONSTRUCTION GUIDE.SSI

8



M3-3-2412

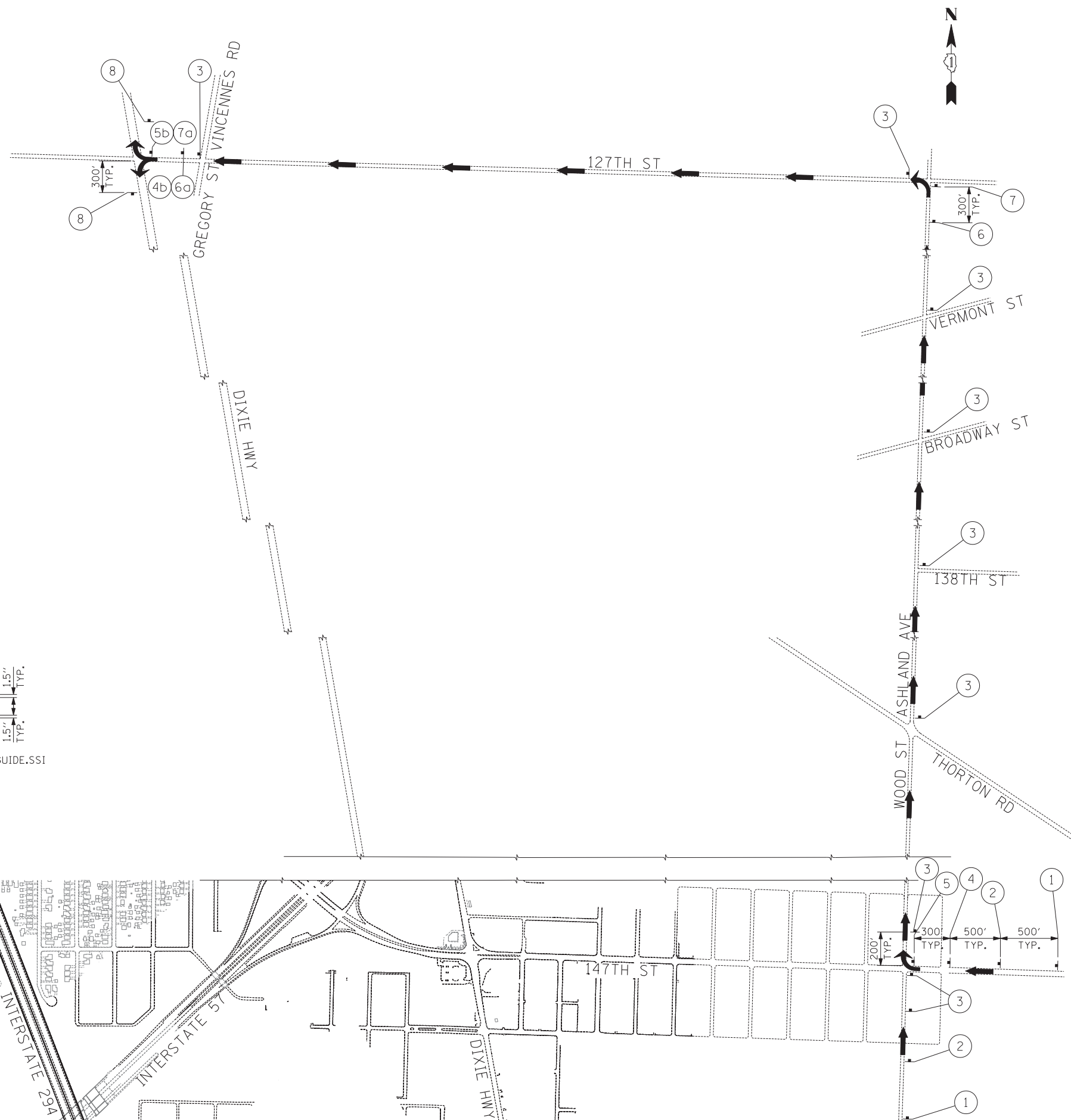
Xa



M3-1-2412

Xb

NOTE:  
Sign callouts designated with a letter  
should be installed between detour  
and street name signs.



<b>TYLIN INTERNATIONAL</b>	USER NAME =	DESIGNED - JG	REVISED -
	DRAWN - JG	REVISED -	
	PLOT SCALE =	CHECKED - JPM	REVISED -
	PLOT DATE =	DATE - 5/23/2012	REVISED -

**STATE OF ILLINOIS  
DEPARTMENT OF TRANSPORTATION**

**147TH STREET PROJECT  
MAINTENANCE OF TRAFFIC - DETOUR PLAN G**

SCALE: 1"=500' SHEET NO. OF SHEETS STA. TO STA.

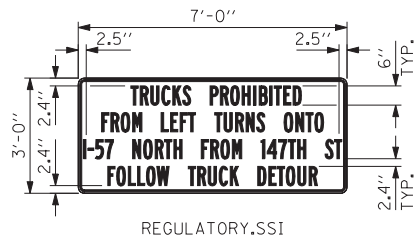
F.A.I. RTE.	SECTION	COUNTY	TOTAL SHEETS	SHEET NO.
XX	(0405-1 & 0506-2) R-1	COOK	577	170
CONTRACT NO. 60M57				
FED. ROAD DIST. NO.	ILLINOIS	FED. AID PROJECT		

**LEGEND:**

- ← DETOUR ROUTE
- (XX) SIGN PANEL/ SIGN PANEL ASSEMBLY (SEE DETOUR PLAN - LEGEND THIS SHEET)

**NOTE:**

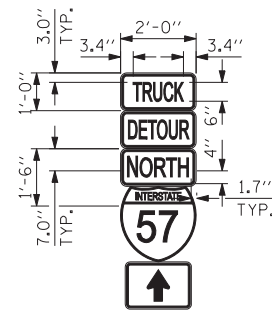
See Standard TC-21 Detour Signing for additional details.



1



2



CONSTRUCTION GUIDE.SSI  
M4-8-2412  
REGULARITY.SSI  
M1-50-2424  
M6-3-2115

3

3e

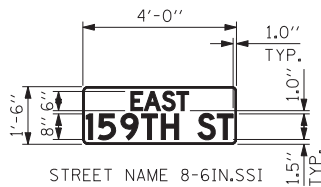
5

4

5e

7

3



Xe

**NOTE:**  
Sign callouts designated with a letter should be installed between Interstate and direction arrow signs.



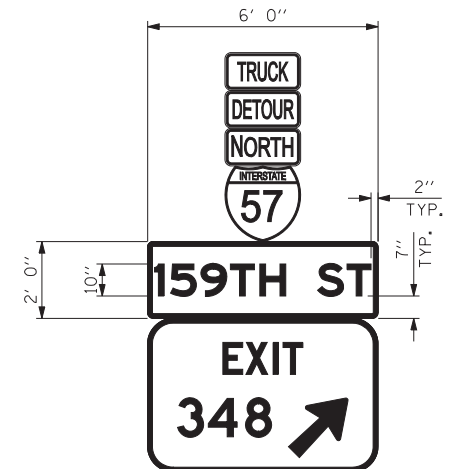
CONSTRUCTION GUIDE.SSI  
M4-8-2412  
REGULARITY.SSI  
M1-50-2424  
M5-1R-2115

4



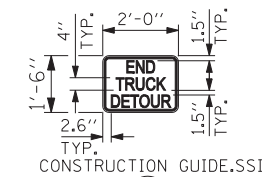
CONSTRUCTION GUIDE.SSI  
M4-8-2412  
M3-1-2412  
M1-1.2  
M6-1-2115

5



CONSTRUCTION GUIDE.SSI  
M4-8-2412  
M3-1-2412  
M1-1.2  
GUIDE\_CON.STREET.SSI  
E5-10-7248

6



CONSTRUCTION GUIDE.SSI

7

**TYLIN INTERNATIONAL**

USER NAME =	DESIGNED - JG	REVISED -
PLOT SCALE =	DRAWN - JG	REVISED -
PLOT DATE =	CHECKED - JPM	REVISED -
	DATE - 5/23/2012	REVISED -

**STATE OF ILLINOIS  
DEPARTMENT OF TRANSPORTATION**

**147TH STREET PROJECT  
MAINTENANCE OF TRAFFIC - DETOUR PLAN H**

SCALE: 1"=500' SHEET NO. OF SHEETS STA. TO STA.

F.A.I. RTE.	SECTION	COUNTY	TOTAL SHEETS	SHEET NO.
XX	(0405-1 & 0506-2) R-1	COOK	577	171
FED. ROAD DIST. NO.			ILLINOIS FED. AID PROJECT	
			CONTRACT NO. 60M57	

**EROSION AND SEDIMENT CONTROL GENERAL NOTES**

1. THE WORK DESCRIBED ON THESE DRAWINGS ARE AN INTEGRAL PART OF THE STORM WATER POLLUTION PREVENTION PLAN USED TO OBTAIN A NPDES PERMIT FROM IEPA FOR THE CONSTRUCTION OF THIS PROJECT.
2. THE PURPOSE OF THE EROSION AND SEDIMENT CONTROL MEASURES INCLUDED FOR THIS PROJECT IS TO LIMIT THE SEDIMENT POLLUTION IMPACT, OF ANY STORM WATER DISCHARGES THAT ORIGINATE ON THIS SITE OR OFF-SITE FLOWS THAT FLOW OVER THE DISTURBED AREAS, ON DOWNSTREAM AREAS.
3. IT IS THE RESPONSIBILITY OF THE CONTRACTOR TO ENSURE THAT SEDIMENT TRANSPORT OFF THE SITE IS REDUCED BY A COMBINATION OF MINIMIZATION OF EROSION AT THE SOURCE AND INSTALLATION OF SPECIFIC MEASURES TO CONTROL OR REDUCE THE TRANSPORT OF SEDIMENT. A COPY OF THE EROSION AND SEDIMENT CONTROL SCHEDULE BEING IMPLEMENTED BY THE CONTRACTOR WILL BE ON THE CONSTRUCTION SITE AT ALL TIMES.
4. TO THE MAXIMUM EXTENT POSSIBLE, ALL FLOWS ORIGINATING OFF THE CONSTRUCTION SITE WILL BE DIVERTED AROUND DISTURBED AREAS OR WILL BE CONVEYED THROUGH THE SITE IN A MANNER THAT UNTREATED ON-SITE RUNOFF DOES NOT MIX WITH THE OFF-SITE RUNOFF.
5. ALL RUNOFF ORIGINATING ON DISTURBED AREAS ASSOCIATED WITH THIS PROJECT WILL PASS THROUGH ONE OR MORE MEASURES THAT WILL MINIMIZE THE OFF-SITE SEDIMENT IMPACTS OF THE CONSTRUCTION ACTIVITY.
6. ALL PERMANENT SEDIMENT BASINS, PERMANENT STORM WATER CONTROL MEASURES, AND RUNOFF CONTROL MEASURES REQUIRED TO KEEP OFF-SITE RUNOFF FROM FLOWING OVER THE CONSTRUCTION AREA WILL BE INSTALLED BEFORE CLEARING AND STRIPPING OF THE SITE PROCEEDS. DURING PERIODS WHEN SEED IS UNLIKELY TO GERMINATE, COMPOST CAN BE APPLIED TO SLOPES AS TEMPORARY EROSION CONTROL. PRIOR TO PROCEEDING WITH GENERAL EARTH WORK ON A PROJECT THE CONTRACTOR WILL OBTAIN APPROVAL OF HIS PROPOSED EARTHWORK AND STABILIZATION SCHEDULE.
7. A MAXIMUM OF 10 ACRES MAY BE IN SOME STAGE OF GRADING AT A SINGLE TIME. ADDITIONAL AREAS (UP TO 10 ACRES) MAY BE CLEARED BUT WILL NOT BE STRIPPED OF VEGETATION UNTIL THE GRADED AREAS HAVE BEEN PROTECTED FROM EROSION THROUGH INSTALLATION OF EITHER TEMPORARY OR PERMANENT MEASURES. WHENEVER POSSIBLE, THE GRADING WILL BE COMPLETED TO THE DESIGN GRADE AND THE PERMANENT VEGETATION PLAN IMPLEMENTED PRIOR TO STARTING GRADING ACTIVITIES ON THE NEXT SITE.
  - (A) WHEN BALANCING EARTHWORK (BORROW FROM A CUT USED AS FILL AT A LOCATION DISTANT FROM THE CUT) THE ENGINEER WILL CONSIDER ALLOWING MORE THAN 10 ACRES OF GRADING AT A TIME. THE 10 ACRES LIMITATION DOES NOT INCLUDE HAUL ROADS, BRIDGE CONSTRUCTION WORK AREAS AND STORAGE AREAS.
  - (B) VARIATIONS TO THE ABOVE MAY BE CONSIDERED BY THE ENGINEER UNDER ALL OF THE FOLLOWING CONDITIONS:
    - IF THE CONTRACTOR FALLS BEHIND SCHEDULE THROUGH NO FAULT OF HIS OWN.
    - THE CONTRACTOR MUST PRESENT A SCHEDULE DEMONSTRATING THE NEED FOR SUCH VARIATION IN ORDER TO COMPLETE THE WORK ON TIME.
    - THE CONTRACTOR MUST COMPLY WITH ALL OTHER CONTRACT REQUIREMENTS.
8. DISTURBED AREAS ARE TO BE PROTECTED FROM EROSION IN A TIMELY MANNER. UPON COMPLETION OF GRADING OR CONSTRUCTION, THE AREA WILL BE STABILIZED (USING PERMANENT MEASURES WHEN POSSIBLE) WITHIN 7 CALENDAR DAYS. TEMPORARY STABILIZATION THROUGH USE OF GROUND COVER, MULCHING, OR OTHER APPROVED MEASURES WILL BE INSTALLED WHENEVER SITE DEVELOPMENT WORK, GRADING OR OTHER EARTH DISTURBING ACTIVITIES CEASE TO BE CONTINUOUS FOR A PERIOD EXCEEDING 14 CALENDAR DAYS. THE 7/14 DAY REQUIREMENT IS TAKEN TO MEAN THAT THE STABILIZATION OPERATION IS COMPLETE OR NEARING COMPLETION IN THE DEFINED TIME.
9. STABILIZATION OF CUT OR FILL SLOPES WITH TEMPORARY OR PERMANENT EROSION CONTROL MEASURES IS REQUIRED WHENEVER THE CUT OR FILL ACTIVITY REACHES 10 FEET VERTICALLY OR THE FINISHED SLOPE EQUALS 30 FEET, WHICHEVER IS MORE RESTRICTIVE. ONCE THE STABILIZATION MEASURES ARE INSTALLED, THE PLACEMENT OF FILL EXCAVATION ACTIVITIES ARE ALLOWED TO PROCEED.

**EROSION AND SEDIMENT CONTROL GENERAL NOTES (CONT.)**

10. THE CONTRACTOR SHALL DESIGNATE ONE OF HIS EMPLOYEES AS RESPONSIBLE FOR IMPLEMENTATION OF THE EROSION AND SEDIMENT CONTROL PLAN ON ALL DISTURBED AREAS. THIS PERSON IS TO BE KNOWLEDGEABLE ABOUT INSTALLATION AND MAINTENANCE OF THE REQUIRED MEASURES. THIS EMPLOYEE IS TO HAVE THE AUTHORITY TO CARRY OUT THE IMPLEMENTATION OF ANY INSTRUCTIONS CONCERNING THE EROSION AND SEDIMENT CONTROL PLAN GIVEN BY THE ENGINEER. ALL MEASURES WILL BE INSPECTED BY THIS INDIVIDUAL AND THE ENGINEER ON A REGULAR BASIS (AT LEAST ONCE EVERY 7 DAYS) AND AFTER RAINFALL EVENTS GREATER THAN 1/2 INCH OR EQUIVALENT SNOWFALL.
11. SEDIMENT TRAPS, SEDIMENT BASINS, DITCHES, SEDIMENT CONTROL, SILT FENCE, STONE OUTLET STRUCTURES, EARTH BERMS, ETC. SHALL BE MAINTAINED DURING THE CONSTRUCTION SEASON AS WELL AS THE WINTER MONTHS AND OTHER TIMES WHEN THE PROJECT IS CLOSED DOWN. TRAPS WILL BE CLEANED WHEN THEY ARE 50% FILLED. SILT FENCE STONE OUTLET STRUCTURES SHALL HAVE SEDIMENT REMOVED WHEN IT REACHES 50% THE HEIGHT OF THE CONTROL DEVICE. THESE SPOILS WILL BE REMOVED TO AN APPROVED SITE.
12. SALVAGED TOPSOIL SHALL BE PLACED ON WELL DRAINED LAND AWAY FROM INTERMITTENT AND LIVE STREAMS OR WETLANDS WITH THE APPROPRIATE RUNOFF CONTROL AND SEDIMENT CONTROL MEASURES INSTALLED AROUND THE STORAGE SITE AND STABILIZED IMMEDIATELY AFTER FINAL SHAPING OF THE PILE IN ACCORDANCE WITH MULCH, METHOD 2. THE CONTRACTOR WILL PROVIDE AN ADEQUATE QUANTITY OF SILT FENCE TO CONTROL THE PERIMETER OF THE STOCKPILE.
13. MATERIALS EXCAVATED FOR THE CONSTRUCTION OR CLEANOUT OF SEDIMENT TRAPS OR SEDIMENT BASINS SHALL NOT BE STOCKPILED IN THE (VICINITY) OF THE TRAP OR BASIN. IT WILL EITHER BE PLACED IN AN EMBANKMENT OR WASTED AS DIRECTED BY THE ENGINEER.
14. EXCAVATION TO BE USED FOR EMBANKMENTS SHALL NOT BE STOCKPILED UNLESS PERIMETER CONTROLS ARE UTILIZED. WHEN THIS MATERIAL IS STOCKPILED FOR THE CONVENIENCE OF THE CONTRACTOR THE COST OF THE CONTROLS ARE BORNE BY THE CONTRACTOR. IF THE MATERIAL IS STOCKPILED AT THE DIRECTION OF THE ENGINEER THE DEPARTMENT WILL ASSUME THE COSTS OF THE CONTROLS.
15. SEDIMENT LADEN DEWATERING DISCHARGE MUST BE DIRECTED TO AN APPROVED SEDIMENT TRAPPING MEASURE PRIOR TO RELEASE FROM THE SITE.
16. WHEN THE CONTRACTOR REQUESTS A CHANGE TO POSTPONE COMPLETION OF A SPECIFIED AREA AS A CONTINUOUS OPERATION AND PLACING THE TOPSOIL AS DEFINED IN THE STANDARD SPECIFICATIONS, THE ENGINEER MAY ALLOW THE CONTRACTOR TO STABILIZE THE AREA USING TEMPORARY STABILIZATION WITH STRAW MULCH PROVIDING THE FOLLOWING CONDITIONS ARE MET:
  - (A) ALL AREAS BEING STABILIZED ARE SLOPES 3H:1V OR FLATTER, AND THAT CONCENTRATED FLOW LINES ARE ARMORED WITH SUFFICIENT EROSION CONTROL BLANKET (HEAVY DUTY AS NEEDED).
  - (B) THE CONTRACTOR BEARS THE COST OF PREPARING THE SEED BED AND STABILIZING THE AREA WITH TEMPORARY STABILIZATION WITH STRAW MULCH.
  - (C) ALL REQUIRED SEDIMENT CONTROL MEASURES FOR THE SECTION OF ROAD IN QUESTION HAVE BEEN INSTALLED ARE BEING MAINTAINED.
17. SEEDING USAGE: TEMPORARY EROSION CONTROL SEEDING - USED ON SHORT TERM TEMPORARY SEEDING. ALL DISTURBED AREAS RESULTING IN BARE SOIL DURING CONSTRUCTION SHALL BE PROVIDED WITH TEMPORARY SEEDING IN ACCORDANCE WITH SECTION 280, ARTICLE 280.04 OF THE STANDARD SPECIFICATIONS. THE SEED MIXTURE SHALL BE IN ACCORDANCE WITH CLASS 7 SEEDING, MODIFIED WITH THE ADDITION OF WINTER WHEAT FROM AUGUST 1 TO DECEMBER 1. THE QUANTITY OF WINTER WHEAT SHALL BE THE SAME AS THE QUANTITY OF SPRING OATS IN THE STANDARD SPECIFICATIONS.
18. TOP SOIL PLACEMENT: TOPSOIL WILL BE PLACED ON FINAL SLOPES WHICH WILL NOT BE DISTURBED BY FUTURE CONSTRUCTION. TOPSOIL WILL NOT BE PLACED ON SURFACES WHICH WILL BE PAVED IN THE FUTURE, NOR ON TEMPORARILY STEEP SLOPES.

**EROSION AND SEDIMENT CONTROL GENERAL NOTES (CONT.)**

19. INLET FILTERS ARE REQUIRED FOR THE STRUCTURES SHOWN ON THE PLANS, BOTH EXISTING AND PROPOSED. STRUCTURE OPENINGS VARY SUCH THAT FIELD MEASUREMENT AND/OR CONTRACTOR DESIGN WILL BE REQUIRED. COST OF DESIGN, LABOR AND MATERIALS WILL NOT BE PAID FOR SEPARATELY BUT WILL BE INCLUDED IN THE CONTRACT UNIT PRICE PER EACH FOR "INLET FILTER". THE CONTRACTOR SHALL SUBMIT A PLAN TO THE ENGINEER FOR THE PROTECTION OF STORM SEWER UNDER CONSTRUCTION. THE PLAN WILL INDICATE THE CONTRACTOR'S MEANS AND METHODS TO PROTECT THE STORM SEWER UNDER CONSTRUCTION FROM SEDIMENTATION WITHIN THE SEWER OR EROSION AT THE END OF THE STORM SEWER INSTALLATION. THESE MEANS AND METHODS SHALL BE IN PLACE AT THE END OF EACH DAY.
20. THE CONSTRUCTION LIMITS WILL BE STAKED BY THE ENGINEER PRIOR TO COMMENCING CONSTRUCTION. THE CONSTRUCTION LIMITS MAY BE ADJUSTED BY THE ENGINEER TO PRESERVE TREES AND NO ADDITIONAL COMPENSATION WILL BE PAID TO THE CONTRACTOR FOR CHANGED CONSTRUCTION LIMITS.
21. THE RESIDENT ENGINEER SHALL HAVE FINAL DETERMINATION OF THE PLACEMENT AND LOCATION OF THE PERIMETER EROSION BARRIER.
22. SEE THE EROSION CONTROL PLAN FOR PLACEMENT OF ALL EROSION AND SEDIMENT CONTROL PAY ITEMS.
23. SEE PROPOSED DRAINAGE PLANS FOR FINAL DRAINAGE STRUCTURE, STORM SEWER AND PIPE CULVERT INFORMATION.
24. SEE EXISTING DRAINAGE AND UTILITY PLANS FOR INFORMATION CONCERNING THE REMOVAL, ADJUSTMENT, RECONSTRUCTION, ETC. OF EXISTING STRUCTURES AND PIPES.
25. THE ACTUAL NEED FOR TEMPORARY DRAINAGE FACILITIES, AS WELL AS THE STAGING OF THE PERMANENT DRAINAGE SYSTEM CONSTRUCTION, MAY BE MODIFIED BY THE RESIDENT ENGINEER, WHO SHALL BE CONSULTED BEFORE THE INSTALLATION WHERE APPLICABLE.
26. EROSION CONTROL MEASURES SHALL BE REMOVED ONLY WHERE INDICATED ON THE PLANS. COST OF REMOVAL SHALL NOT BE PAID FOR SEPARATELY, BUT WILL BE INCLUDED IN THE CONTRACT UNIT PRICE FOR THE TYPE OF MEASURE INDICATED ON THE PLANS.
27. UNTIL BMP'S ARE ALLOWED TO BE REMOVED, THE COST OF MAINTENANCE BY THE CONTRACTOR AS DIRECTED BY THE ENGINEER IS INCLUDED, AND THE COST OF MAINTENANCE WILL NOT BE MEASURED FOR PAYMENT SEPARATELY.

THIS PROJECT WILL REQUIRE AUTHORIZATION UNDER NPDES. COMPLIANCE WITH ALL APPLICABLE PERMITS AND REGULATIONS IS MANDATORY.

 <b>HRGreen.com</b> Illinois Professional Design Firm # 164-001322	USER NAME =	DESIGNED - JRS	REVISED - JRS 12/01/2011	<b>STATE OF ILLINOIS</b> <b>DEPARTMENT OF TRANSPORTATION</b>	<b>147TH STREET PROJECT</b> <b>EROSION CONTROL PLAN - GENERAL NOTES</b>			F.A.I. RTE.	SECTION	COUNTY	TOTAL SHEETS	SHEET NO.
	PLOT SCALE =	DRAWN - MJF	REVISED - JRS 02/15/2012		57	(0405-1 & 0506-2) R-1	COOK	577	172			
PLOT DATE	CHECKED - APS	REVISED - JRS 05/04/2012		SCALE: N/A	SHEET NO. 1 OF 1 SHEETS	STA. TO STA.	FED. ROAD DIST. NO. ILLINOIS FED. AID PROJECT					
	DATE - 7/22/2011	REVISED -					<b>CONTRACT NO. 60M57</b>					



147TH ST IMPROVEMENT BEGINS  
147TH STA. 1004+21.16

MATCHLINE STA. 5012+75

MULCH (METHOD 4) AND TEMP  
EROSION CONTROL SEEDING (TYP.)



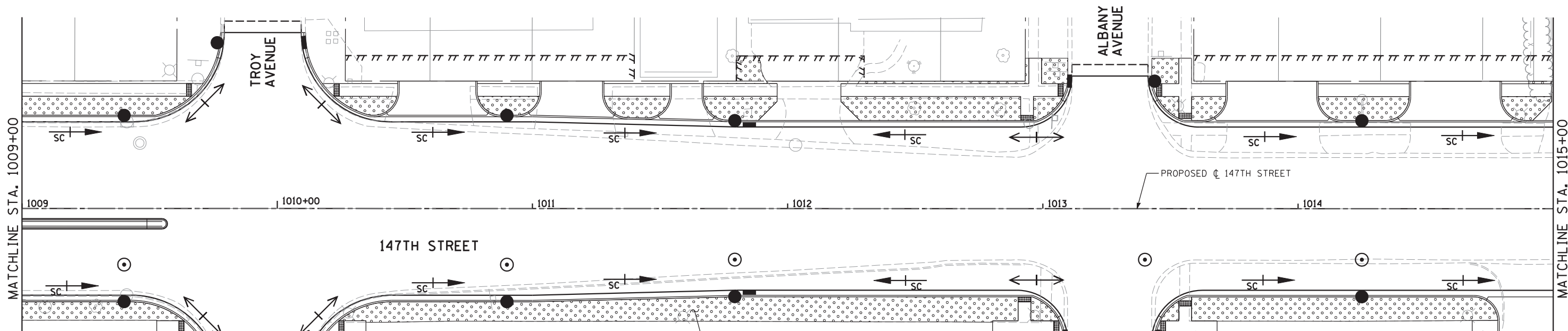
PROPOSED CL 147TH STREET

147TH STREET

MATCHLINE STA. 5011+00

**INLET FILTERS**

- STA 1005+80.5, 32.9' RT
- STA 1005+92, 34.5' LT
- STA 1007+94, 34' LT
- STA 1007+94, 34' RT
- STA 1008+67, 34' LT
- STA 1008+67, 34' RT



**INLET FILTERS**

- |                       |                       |
|-----------------------|-----------------------|
| STA 1009+40, 34' LT   | STA 1011+79.3, 32' RT |
| STA 1009+40, 34' RT   | STA 1011+85, 32' LT   |
| STA 1009+77.6, 65' RT | STA 1011+85, 32' RT   |
| STA 1009+79, 65' LT   | STA 1013+09.6, 50' RT |
| STA 1010+09.6, 65' LT | STA 1013+11.3, 50' LT |
| STA 1010+10, 65' RT   | STA 1013+41.3, 50' LT |
| STA 1010+90, 34' LT   | STA 1013+42.8, 50' RT |
| STA 1010+90, 34' RT   | STA 1014+25, 32' LT   |
| STA 1011+79.3, 32' LT | STA 1014+25, 32' RT   |

MULCH (METHOD 4) AND TEMP  
EROSION CONTROL SEEDING (TYP.)

**LEGEND**

- EXISTING RIGHT-OF-WAY
- - - PROPOSED RIGHT-OF-WAY
- ||||| PROPOSED TEMPORARY EASEMENT



SCALE: 1" = 20'-0"



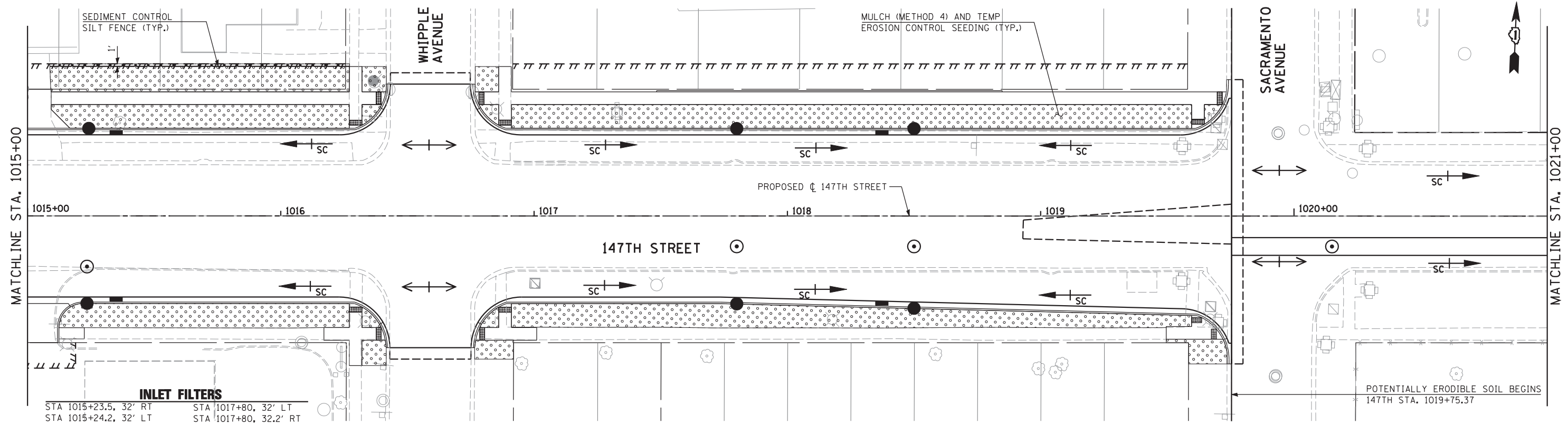
USER NAME =	DESIGNED - JRS	REVISED - JRS 12/01/2011
	DRAWN - MJF	REVISED - JRS 02/15/2012
PLOT SCALE =	CHECKED - APS	REVISED - JRS 05/04/2012
PLOT DATE	DATE - 7/22/2011	REVISED -

**STATE OF ILLINOIS  
DEPARTMENT OF TRANSPORTATION**

**147TH STREET PROJECT  
EROSION CONTROL PLAN - 147TH STREET**

SCALE: 1"=20' SHEET NO. 1 OF 22 SHEETS STA. 1003+00 TO STA. 1015+00

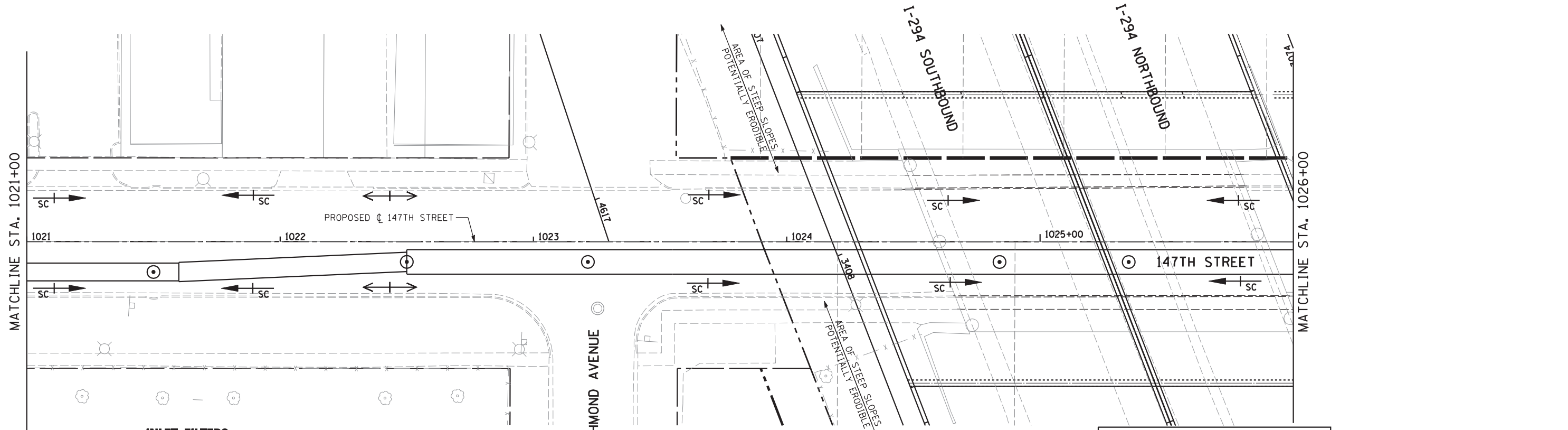
F.A.I. RTE.	SECTION	COUNTY	TOTAL SHEETS	SHEET NO.
57	(0405-1 & 0506-2) R-1	COOK	577	173
FED. ROAD DIST. NO. ILLINOIS FED. AID PROJECT			CONTRACT NO. 60M57	



**INLET FILTERS**

STA 1015+23.5, 32' RT	STA 1017+80, 32' LT
STA 1015+24.2, 32' LT	STA 1017+80, 32.2' RT
STA 1015+35, 32' LT	STA 1018+37.3, 32' LT
STA 1015+35, 32' RT	STA 1018+37.3, 33.6' RT
STA 1016+42.6, 49.9' LT	STA 1018+50, 32' LT
STA 1016+75.6, 48.9' LT	STA 1018+50, 33.9' RT

POTENTIALLY ERODIBLE SOIL BEGINS  
147TH STA. 1019+75.37

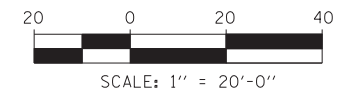


**INLET FILTERS**

STA 1021+51, 21.6' LT	STA 1024+82.7, 21.4' LT
STA 1021+50.2, 21.6' RT	STA 1024+84.8, 21.6' RT
STA 1023+43.9, 24.2' RT	

**LEGEND**

- EXISTING RIGHT-OF-WAY
- - - PROPOSED RIGHT-OF-WAY
- ||||| PROPOSED TEMPORARY EASEMENT

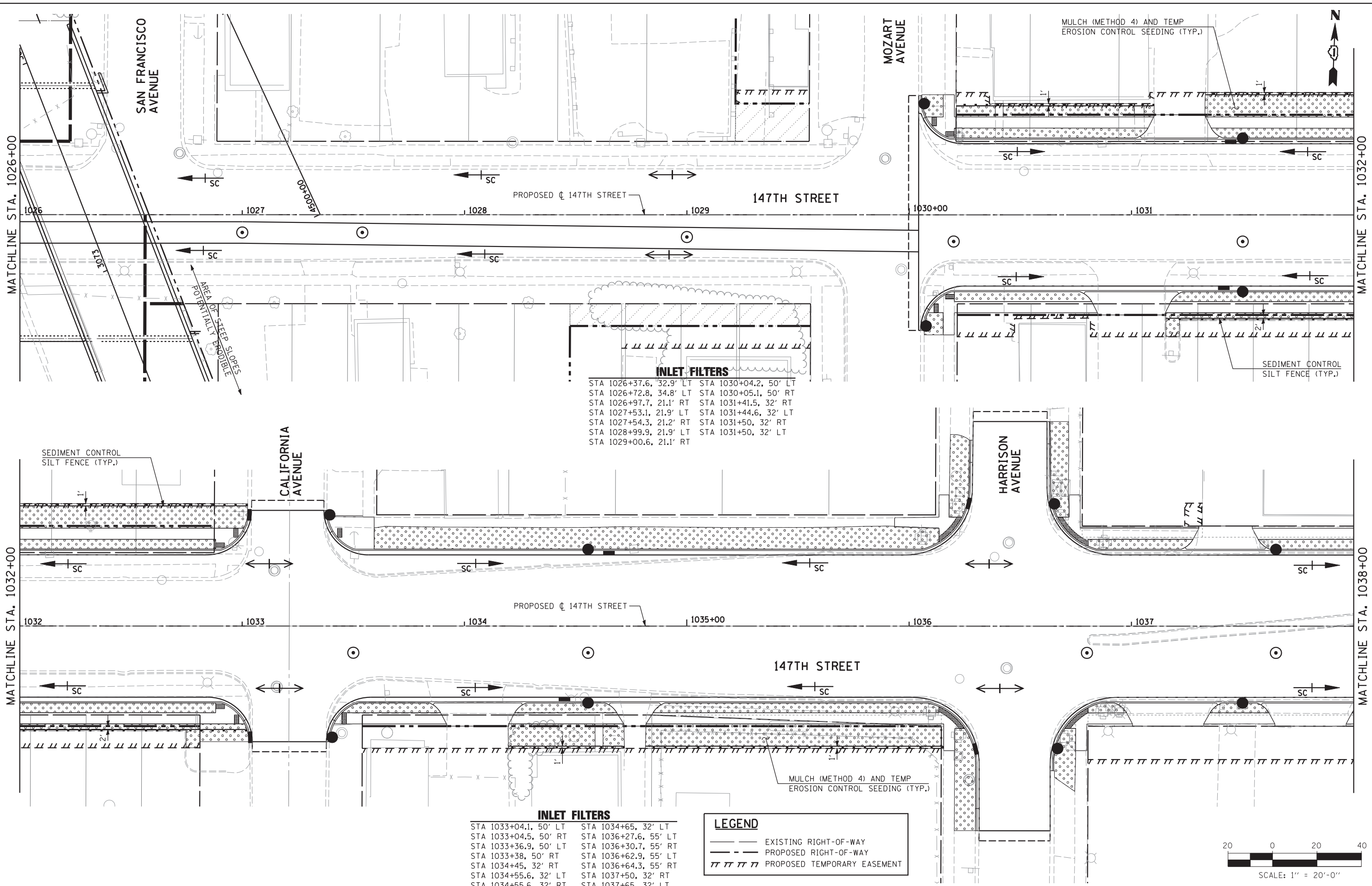


<p>HRGreen.com Illinois Professional Design Firm #184-001322</p>	USER NAME =	DESIGNED - JRS	REVISED - JRS 12/01/2011
		DRAWN - MJF	REVISED - JRS 02/15/2012
	PLOT SCALE =	CHECKED - APS	REVISED - JRS 05/04/2012
	PLOT DATE	DATE - 7/22/2011	REVISED -

**STATE OF ILLINOIS  
DEPARTMENT OF TRANSPORTATION**

<b>147TH STREET PROJECT</b>	
<b>EROSION CONTROL PLAN - 147TH STREET</b>	
SCALE: 1"=20'	SHEET NO. 2 OF 22 SHEETS
STA. 1015+00	TO STA. 1026+00

F.A.I. RTE.	SECTION	COUNTY	TOTAL SHEETS	SHEET NO.
57	(0405-1 & 0506-2) R-1	COOK	577	174
CONTRACT NO. 60M57				
FED. ROAD DIST. NO.	ILLINOIS FED. AID PROJECT			



**INLET FILTERS**

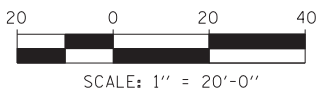
STA 1026+37.6, 32.9' LT	STA 1030+04.2, 50' LT
STA 1026+72.8, 34.8' LT	STA 1030+05.1, 50' RT
STA 1026+97.7, 21.1' RT	STA 1031+41.5, 32' RT
STA 1027+53.1, 21.9' LT	STA 1031+44.6, 32' LT
STA 1027+54.3, 21.2' RT	STA 1031+50, 32' RT
STA 1028+99.9, 21.9' LT	STA 1031+50, 32' LT
STA 1029+00.6, 21.1' RT	

**INLET FILTERS**

STA 1033+04.1, 50' LT	STA 1034+65, 32' LT
STA 1033+04.5, 50' RT	STA 1036+27.6, 55' LT
STA 1033+36.9, 50' LT	STA 1036+30.7, 55' RT
STA 1033+38, 50' RT	STA 1036+62.9, 55' LT
STA 1034+45, 32' RT	STA 1036+64.3, 55' RT
STA 1034+55.6, 32' LT	STA 1037+50, 32' RT
STA 1034+55.6, 32' RT	STA 1037+65, 32' LT

**LEGEND**

—	EXISTING RIGHT-OF-WAY
- - -	PROPOSED RIGHT-OF-WAY
	PROPOSED TEMPORARY EASEMENT



USER NAME =	DESIGNED - JRS	REVISED - JRS 12/01/2011
	DRAWN - MJF	REVISED - JRS 02/15/2012
PLOT SCALE =	CHECKED - APS	REVISED - JRS 05/04/2012
PLOT DATE	DATE - 7/22/2011	REVISED -

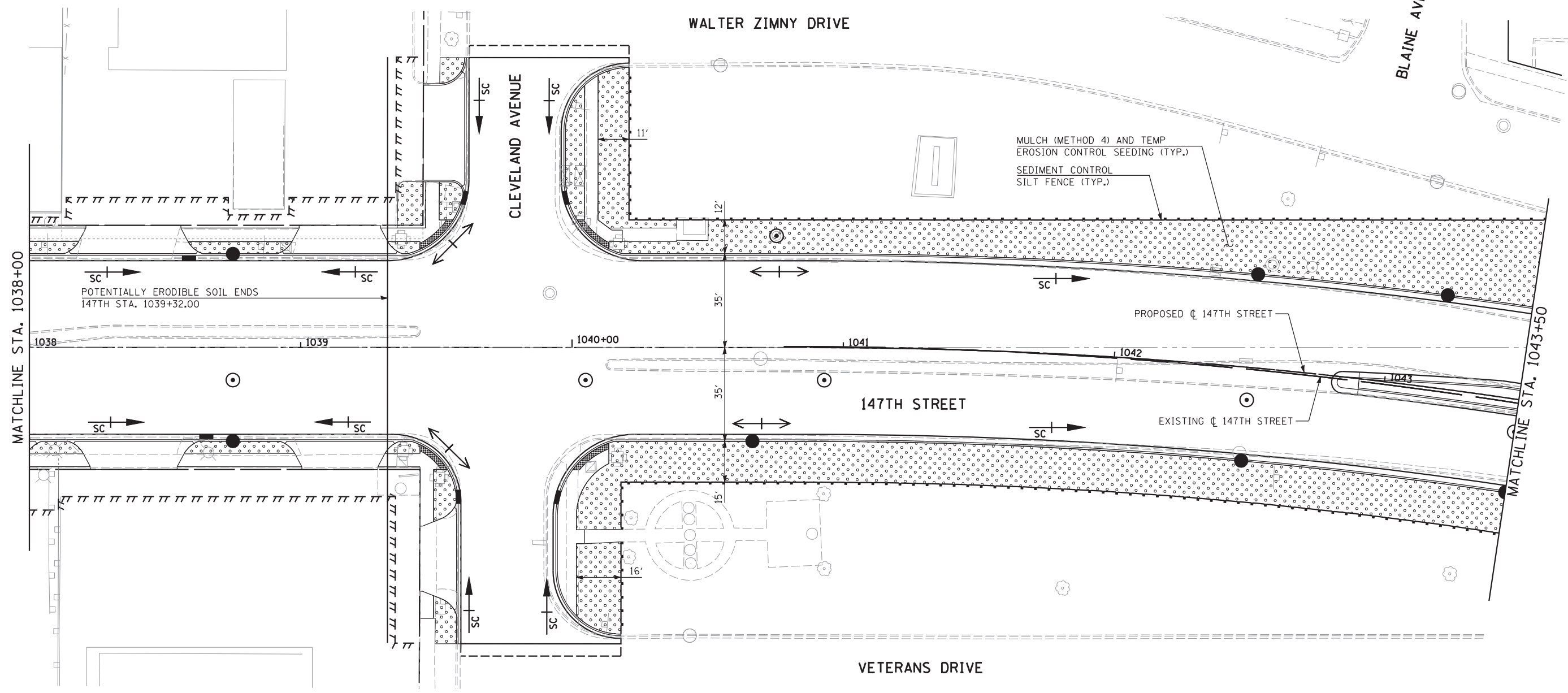
**STATE OF ILLINOIS  
DEPARTMENT OF TRANSPORTATION**

**147TH STREET PROJECT  
EROSION CONTROL PLAN - 147TH STREET**  
SCALE: 1"=20' SHEET NO. 3 OF 22 SHEETS STA. 1026+00 TO STA. 1038+00

F.A.I. RTE.	SECTION	COUNTY	TOTAL SHEETS	SHEET NO.
57	(0405-1 & 0506-2) R-1	COOK	577	175
FED. ROAD DIST. NO.			ILLINOIS FED. AID PROJECT	
			CONTRACT NO. 60M57	



P10.EROS\_SHT04\_HRGREEN.dgn



**INLET FILTERS**

STA 1038+58.8, 32' LT	STA 1039+93.9, 55' RT
STA 1038+65.2, 32' RT	STA 1039+96.8, 55' LT
STA 1038+75, 32' LT	STA 1040+66.5, 32' RT
STA 1038+75, 32' RT	STA 1042+50, 32' LT
STA 1039+59, 55' RT	STA 1042+50, 32' RT
STA 1039+61.2, 55' LT	STA 1043+19, 32' LT

**LEGEND**

	EXISTING RIGHT-OF-WAY
	PROPOSED RIGHT-OF-WAY
	PROPOSED TEMPORARY EASEMENT



**HRGreen.com**  
 Illinois Professional Design Firm  
 #184-001322

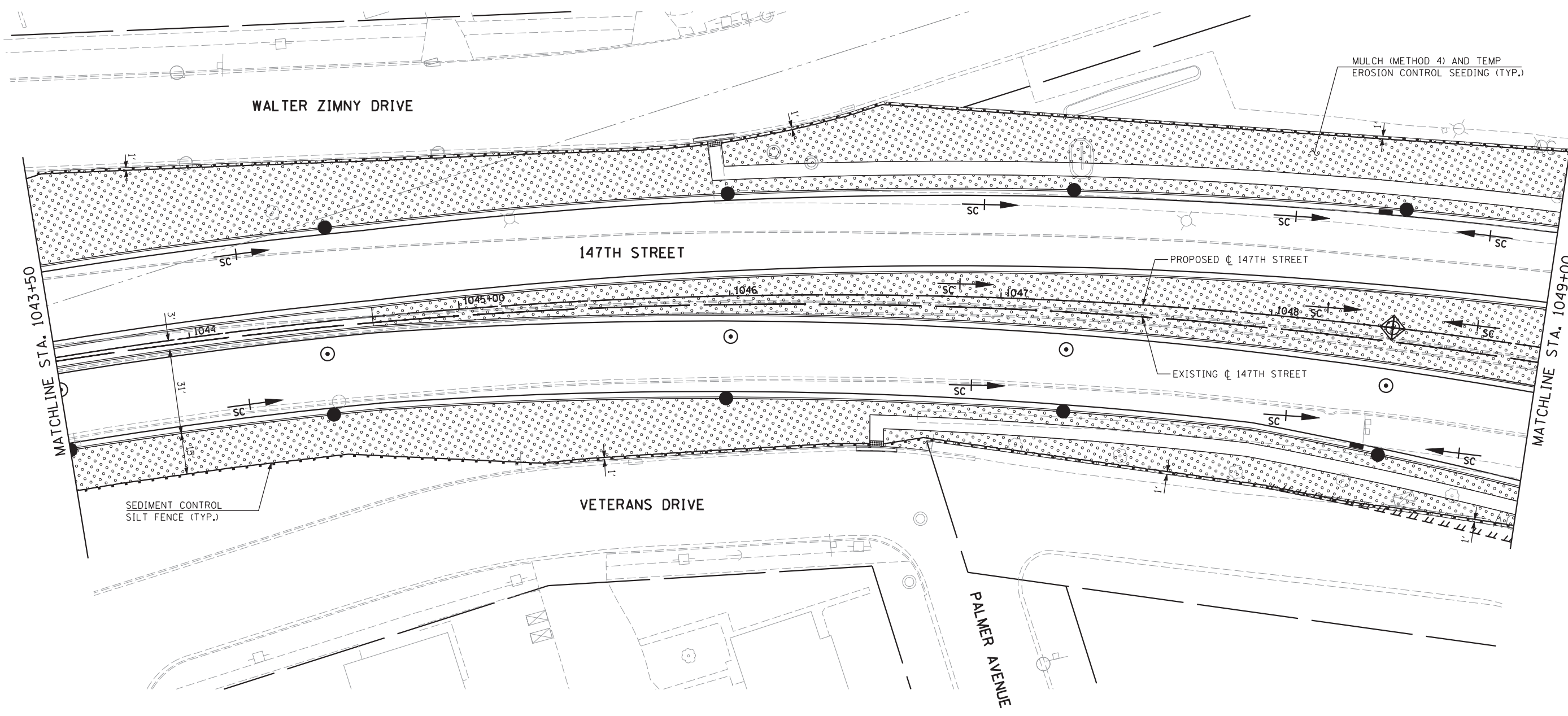
USER NAME =	DESIGNED - JRS	REVISED - JRS 12/01/2011
	DRAWN - MJF	REVISED - JRS 02/15/2012
PLOT SCALE =	CHECKED - APS	REVISED - JRS 05/04/2012
PLOT DATE	DATE - 7/22/2011	REVISED -

**STATE OF ILLINOIS  
 DEPARTMENT OF TRANSPORTATION**

**147TH STREET PROJECT  
 EROSION CONTROL PLAN - 147TH STREET**

SCALE: 1"=20'	SHEET NO. 4 OF 22 SHEETS	STA. 1038+00 TO STA. 1043+50
---------------	--------------------------	------------------------------

F.A.I. RTE.	SECTION	COUNTY	TOTAL SHEETS	SHEET NO.
57	(0405-1 & 0506-2) R-1	COOK	577	176
FED. ROAD DIST. NO.			ILLINOIS FED. AID PROJECT	
			CONTRACT NO. 60M57	



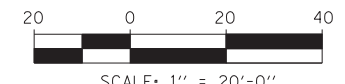
**INLET FILTERS**

STA 1043+50, 32' RT	STA 1047+25, 38.4' LT
STA 1044+50, 32' RT	STA 1048+36.7, 43.9' RT
STA 1044+53.5, 32' LT	STA 1048+37.6, 41.2' LT
STA 1045+98, 35.2' RT	STA 1048+45, 0' LT
STA 1046+00, 35.3' LT	STA 1048+45, 41.4' LT
STA 1047+25, 38.4' RT	STA 1048+45, 44.7' RT

**INLET AND PIPE PROTECTION**

STA 1048+45, 0' LT

LEGEND		
	EXISTING RIGHT-OF-WAY	
	PROPOSED RIGHT-OF-WAY	
	PROPOSED TEMPORARY EASEMENT	



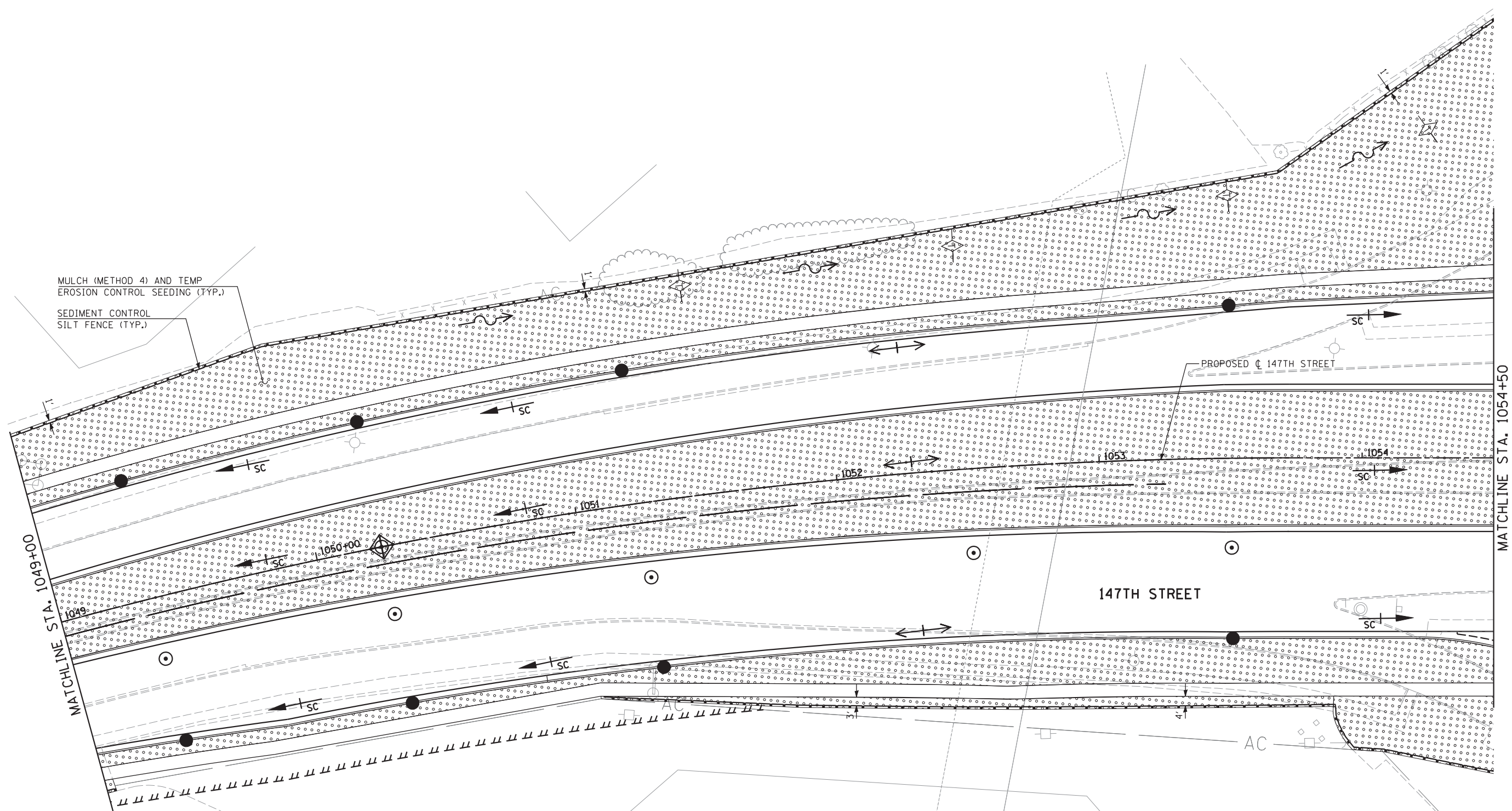

USER NAME =	DESIGNED - JRS	REVISED - JRS 12/01/2011
	DRAWN - MJF	REVISED - JRS 02/15/2012
PLOT SCALE =	CHECKED - APS	REVISED - JRS 05/04/2012
PLOT DATE	DATE - 7/22/2011	REVISED -

**STATE OF ILLINOIS  
DEPARTMENT OF TRANSPORTATION**

**147TH STREET PROJECT  
EROSION CONTROL PLAN - 147TH STREET**

SCALE: 1"=20' SHEET NO. 5 OF 22 SHEETS STA. 1043+50 TO STA. 1049+00

F.A.I. RTE.	SECTION	COUNTY	TOTAL SHEETS	SHEET NO.
57	(0405-1 & 0506-2) R-1	COOK	577	177
FED. ROAD DIST. NO. ILLINOIS FED. AID PROJECT			CONTRACT NO. 60M57	



MULCH (METHOD 4) AND TEMP  
EROSION CONTROL SEEDING (TYP.)  
SEDIMENT CONTROL  
SILT FENCE (TYP.)

PROPOSED 147TH STREET

147TH STREET

MATCHLINE STA. 1049+00

MATCHLINE STA. 1054+50

**TEMPORARY DITCH CHECK**

- STA 1051+50, 80' LT
- STA 1052+50, 85' LT
- STA 1053+50, 100' LT
- STA 1054+25, 125' LT

**INLET FILTERS**

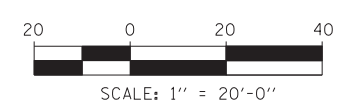
- STA 1049+35, 43.7' LT
- STA 1049+35, 53' RT
- STA 1050+25, 0' LT
- STA 1050+25, 46' LT
- STA 1050+25, 58' RT
- STA 1051+25, 48.5' LT
- STA 1051+25, 60.5' RT
- STA 1053+50, 55.6' LT
- STA 1053+50, 66' RT

**INLET AND PIPE PROTECTION**

- STA 1050+25, 0' LT

**LEGEND**

- — — — — EXISTING RIGHT-OF-WAY
- - - - - PROPOSED RIGHT-OF-WAY
- /// /// /// /// PROPOSED TEMPORARY EASEMENT

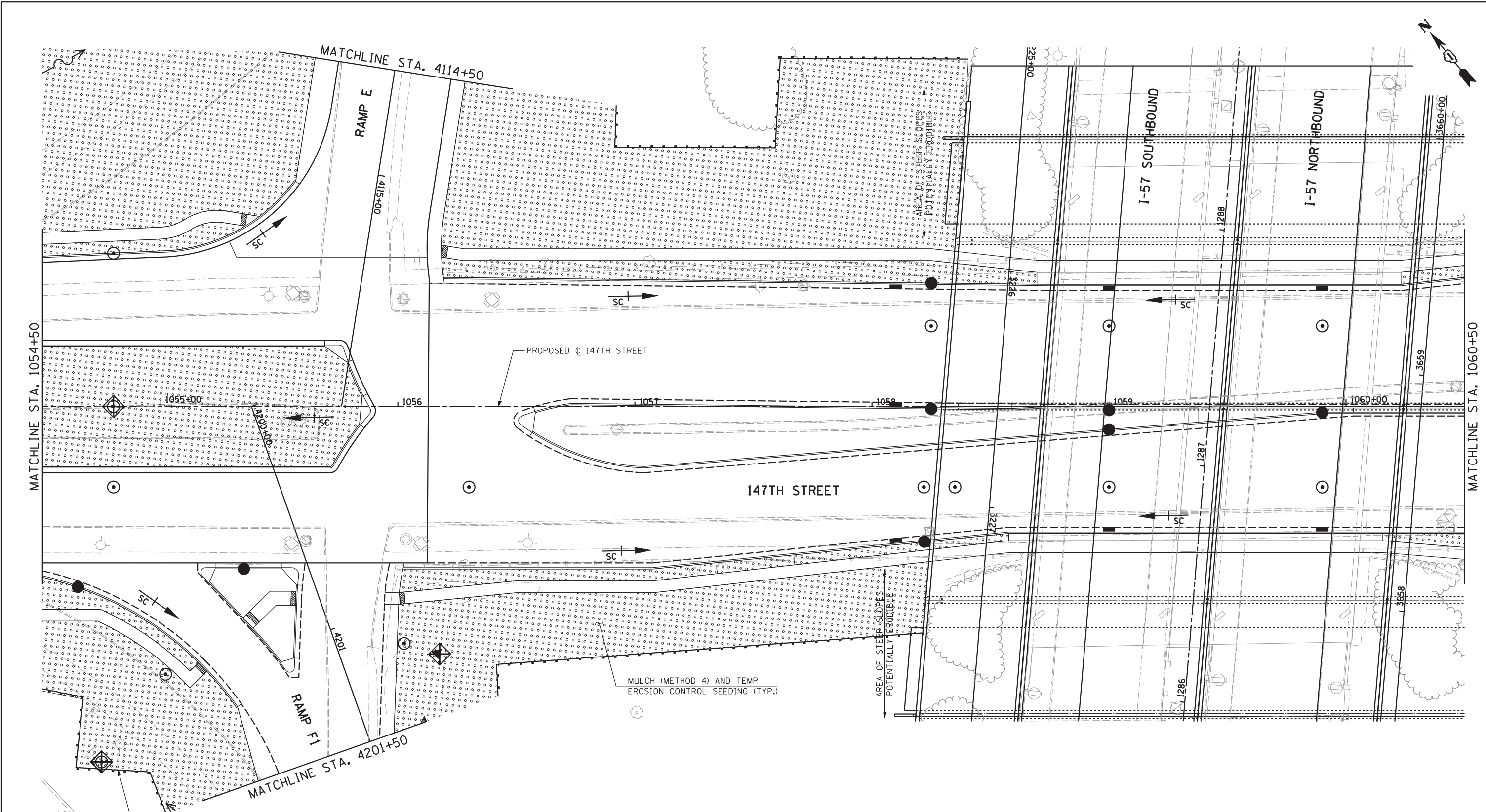


USER NAME =	DESIGNED - JRS	REVISED - JRS 12/01/2011
	DRAWN - MJF	REVISED - JRS 02/15/2012
PLOT SCALE =	CHECKED - APS	REVISED - JRS 05/04/2012
PLOT DATE	DATE - 7/22/2011	REVISED -

**STATE OF ILLINOIS  
DEPARTMENT OF TRANSPORTATION**

<b>147TH STREET PROJECT</b>			
<b>EROSION CONTROL PLAN - 147TH STREET</b>			
SCALE: 1"=20'	SHEET NO. 6 OF 22 SHEETS	STA. 1049+00	TO STA. 1054+50

F.A.I. R.T.E.	SECTION	COUNTY	TOTAL SHEETS	SHEET NO.
57	(0405-1 & 0506-2) R-1	COOK	577	178
FED. ROAD DIST. NO.			ILLINOIS FED. AID PROJECT	
			CONTRACT NO. 60M57	



**INLET FILTERS**

STA 1054+65, 73.6' RT	STA 1058+41.6, 71.5' RT
STA 1054+75, 150' RT	STA 1058+56.9, 69.6' LT
STA 1054+80, 0' LT	STA 1059+00, 1' LT
STA 1054+80, 62.2' LT	STA 1059+00, 49' LT
STA 1055+35, 66' RT	STA 1059+00, 12.2' RT
STA 1058+10, 1.7' LT	STA 1059+00, 51' RT
STA 1058+10, 49.7' LT	STA 1059+90, 49' LT
STA 1058+10, 55.7' RT	STA 1059+90, 5' RT
STA 1058+21.9, 54.5' RT	STA 1059+90, 51' RT
STA 1058+25, 1.5' LT	STA 1060+35.2, 68.1' RT
STA 1058+25, 49.5' LT	

**INLET AND PIPE PROTECTION**

STA 1054+75, 150' RT
STA 1054+80, 0' LT
STA 4201+25, 40' LT

NOTE:  
SURFACE ROUGHING SHALL BE UTILIZED ON ALL BARE BRIDGE EMBANKMENT SURFACES.

**LEGEND**

	EXISTING RIGHT-OF-WAY
	PROPOSED RIGHT-OF-WAY
	PROPOSED TEMPORARY EASEMENT



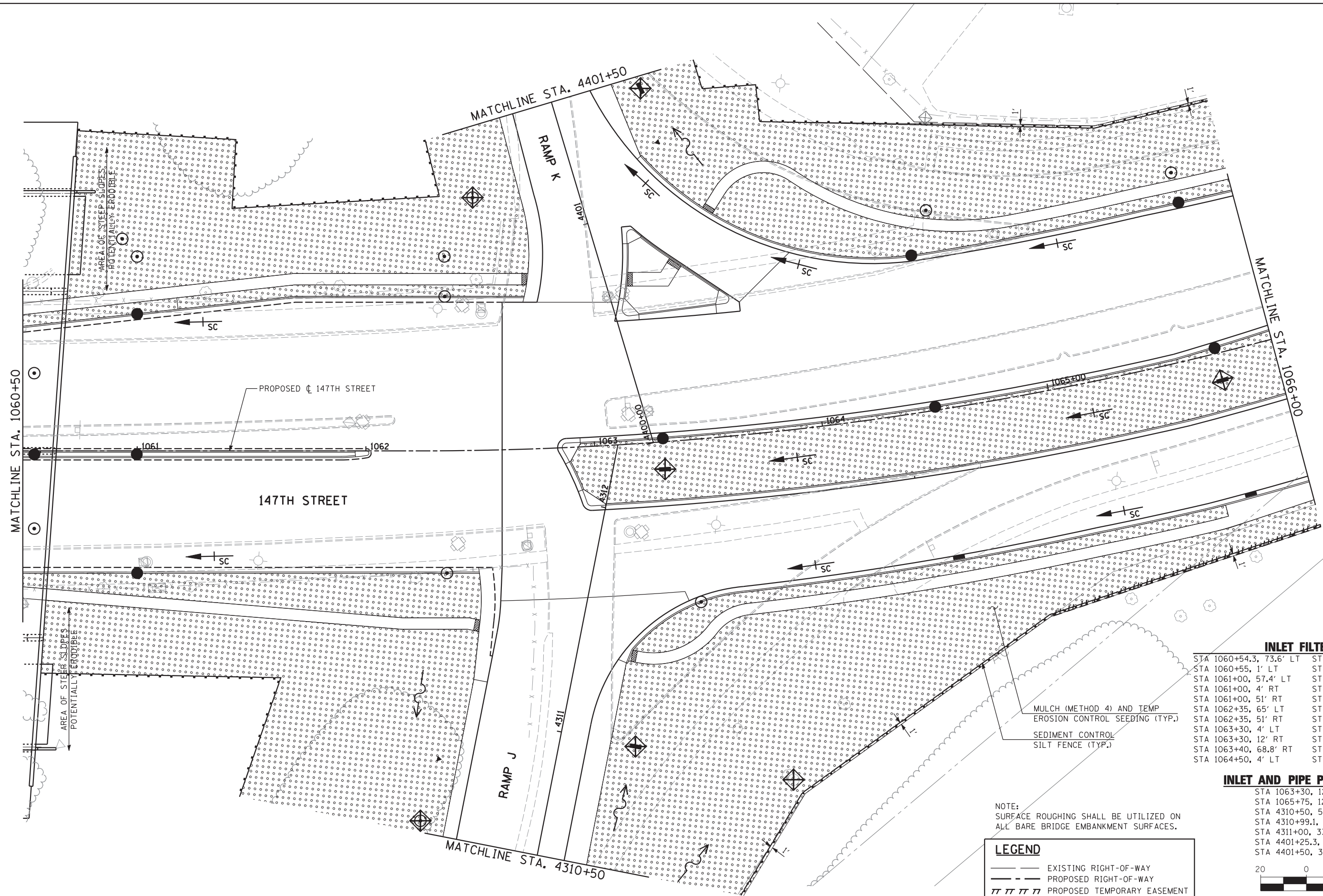
USER NAME =	DESIGNED - JRS	REVISED - JRS 12/01/2011
	DRAWN - MJF	REVISED - JRS 02/15/2012
PLOT SCALE =	CHECKED - APS	REVISED - JRS 05/04/2012
PLOT DATE	DATE - 7/22/2011	REVISED -

**STATE OF ILLINOIS  
DEPARTMENT OF TRANSPORTATION**

**147TH STREET PROJECT  
EROSION CONTROL PLAN - 147TH STREET**

SCALE: 1"=20'	SHEET NO. 7 OF 22 SHEETS	STA. 1054+50 TO STA. 1060+50
---------------	--------------------------	------------------------------

F.A.I. RTE.	SECTION	COUNTY	TOTAL SHEETS	SHEET NO.
57	(0405-1 & 0506-2) R-1	COOK	577	179
CONTRACT NO. 60M57				
FED. ROAD DIST. NO.		ILLINOIS FED. AID PROJECT		



**INLET FILTERS**

STA 1060+54.3, 73.6' LT	STA 1064+50, 66.1' LT
STA 1060+55, 1' LT	STA 1064+50, 64.2' RT
STA 1061+00, 57.4' LT	STA 1065+75, 5' LT
STA 1061+00, 4' RT	STA 1065+75, 65.6' LT
STA 1061+00, 51' RT	STA 1065+75, 12' RT
STA 1062+35, 65' LT	STA 1065+75, 62.6' RT
STA 1062+35, 51' RT	STA 4310+50, 53' LT
STA 1063+30, 4' LT	STA 4310+99.1, 103.6' RT
STA 1063+30, 12' RT	STA 4311+00, 33' RT
STA 1063+40, 68.8' RT	STA 4401+25.3, 45' LT
STA 1064+50, 4' LT	STA 4401+50, 39' RT

**INLET AND PIPE PROTECTION**

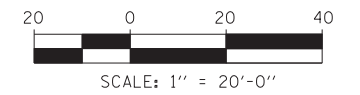
STA 1063+30, 12' RT
STA 1065+75, 12' RT
STA 4310+50, 53' LT
STA 4310+99.1, 103.6' RT
STA 4311+00, 33' RT
STA 4401+25.3, 45' LT
STA 4401+50, 39' RT

MULCH (METHOD 4) AND TEMP  
EROSION CONTROL SEEDING (TYP.)  
SEDIMENT CONTROL  
SILT FENCE (TYP.)

NOTE:  
SURFACE ROUGHING SHALL BE UTILIZED ON  
ALL BARE BRIDGE EMBANKMENT SURFACES.

**LEGEND**

---	EXISTING RIGHT-OF-WAY
- - -	PROPOSED RIGHT-OF-WAY
	PROPOSED TEMPORARY EASEMENT



USER NAME =	DESIGNED - JRS	REVISED - JRS 12/01/2011
	DRAWN - MJF	REVISED - JRS 02/15/2012
PLOT SCALE =	CHECKED - APS	REVISED - JRS 05/04/2012
PLOT DATE =	DATE - 7/22/2011	REVISED -

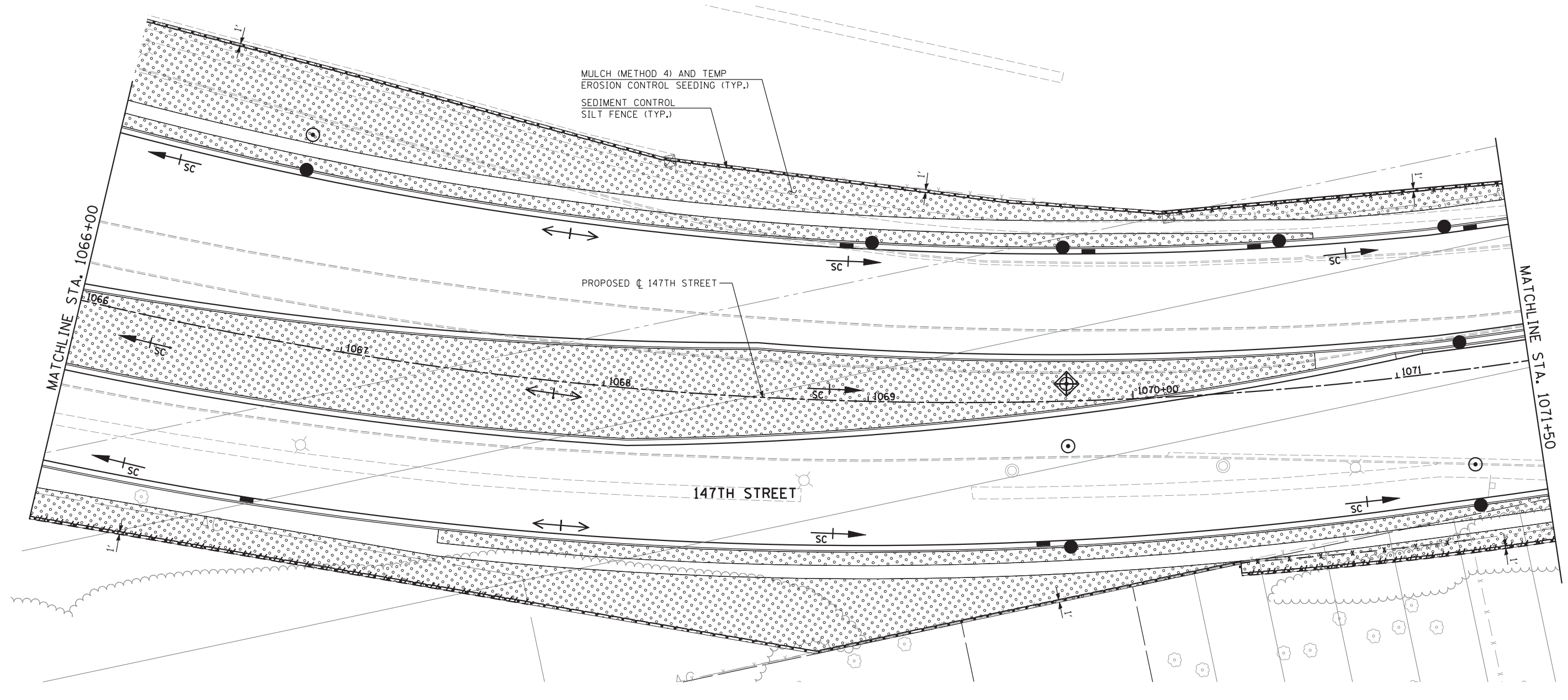
**STATE OF ILLINOIS  
DEPARTMENT OF TRANSPORTATION**

**147TH STREET PROJECT  
EROSION CONTROL PLAN - 147TH STREET**

SCALE: 1"=20' SHEET NO. 8 OF 22 SHEETS STA. 1060+50 TO STA. 1066+00

F.A.I. RTE.	SECTION	COUNTY	TOTAL SHEETS	SHEET NO.
57	(0405-1 & 0506-2) R-1	COOK	577	180
CONTRACT NO. 60M57				
FED. ROAD DIST. NO.	ILLINOIS FED. AID PROJECT			





**INLET FILTERS**

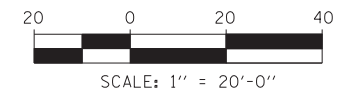
- STA 1066+75, 63.1' LT
- STA 1066+75, 60.1' RT
- STA 1068+90, 57.7' LT
- STA 1069+00, 57.4' LT
- STA 1069+65, 52.8' RT
- STA 1069+75, 55.5' LT
- STA 1069+75, 6.5' LT
- STA 1069+75, 52.5' RT

**INLET AND PIPE PROTECTION**

- STA 1069+85, 55.3' LT
- STA 1071+25, 8' LT
- STA 1071+25, 52' LT
- STA 1071+25, 49' RT
- STA 1070+50, 53.7' LT
- STA 1070+60, 53.4' LT
- STA 1071+35, 52' LT

**LEGEND**

- — — — — EXISTING RIGHT-OF-WAY
- - - - - PROPOSED RIGHT-OF-WAY
- ||||| PROPOSED TEMPORARY EASEMENT



**HRGreen.com**  
 Illinois Professional Design Firm  
 # 164-001322

USER NAME =	DESIGNED - JRS	REVISED - JRS 12/01/2011
	DRAWN - MJF	REVISED - JRS 02/15/2012
PLOT SCALE =	CHECKED - APS	REVISED - JRS 05/04/2012
PLOT DATE =	DATE - 7/22/2011	REVISED -

**STATE OF ILLINOIS  
 DEPARTMENT OF TRANSPORTATION**

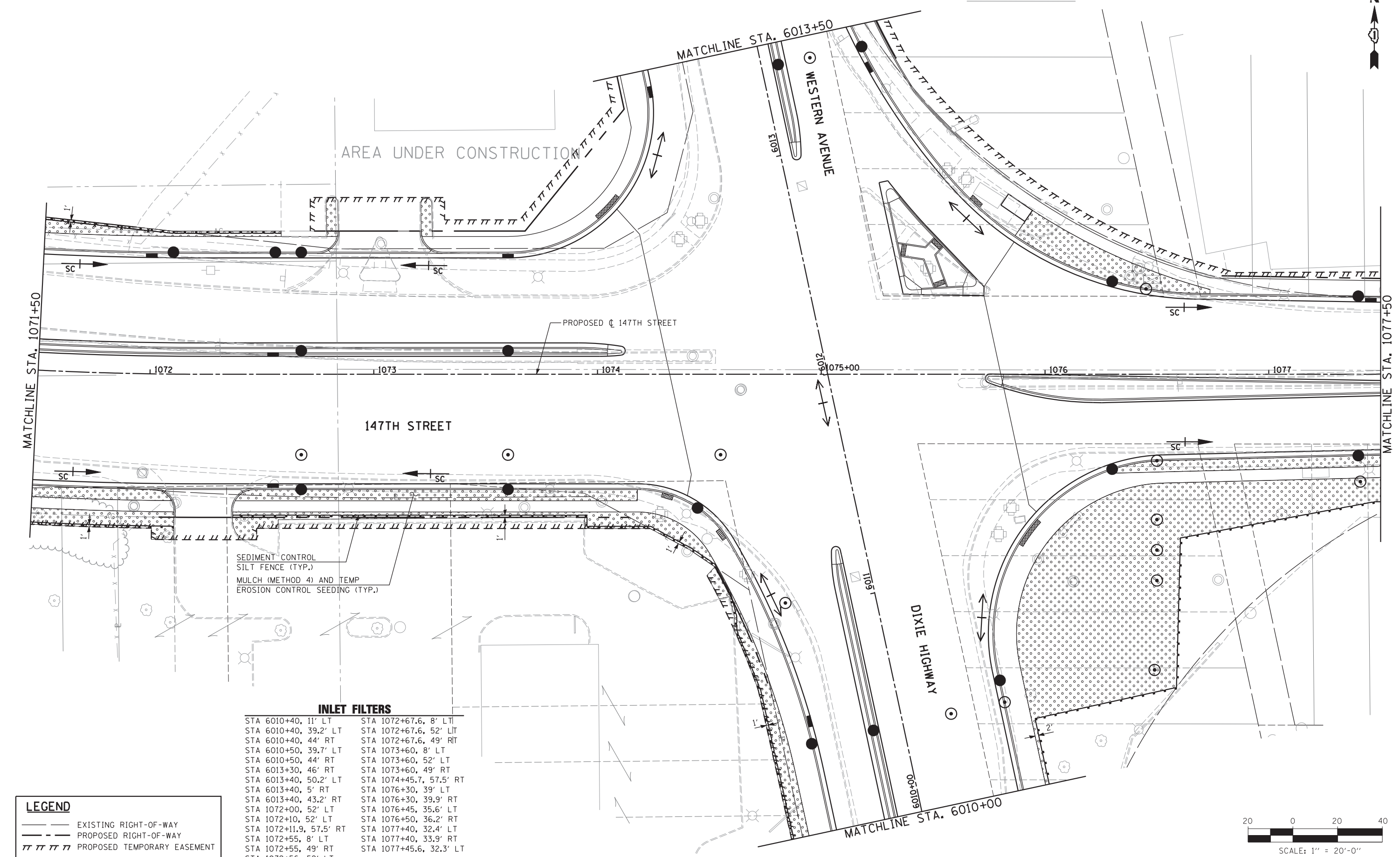
**147TH STREET PROJECT  
 EROSION CONTROL PLAN - 147TH STREET**

SCALE: 1"=20' SHEET NO. 9 OF 22 SHEETS STA. 1066+00 TO STA. 1071+50

F.A.I. RTE.	SECTION	COUNTY	TOTAL SHEETS	SHEET NO.
57	(0405-1 & 0506-2) R-1	COOK	577	181
FED. ROAD DIST. NO.			ILLINOIS FED. AID PROJECT	
			CONTRACT NO. 60M57	



PI0.EROS\_SHT10\_HRGREEN.dgn

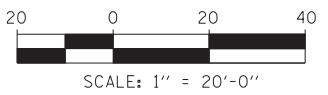


SEDIMENT CONTROL  
SILT FENCE (TYP.)  
MULCH (METHOD 4) AND TEMP  
EROSION CONTROL SEEDING (TYP.)

**INLET FILTERS**

STA 6010+40, 11' LT	STA 1072+67.6, 8' LT
STA 6010+40, 39.2' LT	STA 1072+67.6, 52' LT
STA 6010+40, 44' RT	STA 1072+67.6, 49' RT
STA 6010+50, 39.7' LT	STA 1073+60, 8' LT
STA 6010+50, 44' RT	STA 1073+60, 52' LT
STA 6013+30, 46' RT	STA 1073+60, 49' RT
STA 6013+40, 50.2' LT	STA 1074+45.7, 57.5' RT
STA 6013+40, 5' RT	STA 1076+30, 39' LT
STA 6013+40, 43.2' RT	STA 1076+30, 39.9' RT
STA 1072+00, 52' LT	STA 1076+45, 35.6' LT
STA 1072+10, 52' LT	STA 1076+50, 36.2' RT
STA 1072+11.9, 57.5' RT	STA 1077+40, 32.4' LT
STA 1072+55, 8' LT	STA 1077+40, 33.9' RT
STA 1072+55, 49' RT	STA 1077+45.6, 32.3' LT
STA 1072+56, 52' LT	

LEGEND	
	EXISTING RIGHT-OF-WAY
	PROPOSED RIGHT-OF-WAY
	PROPOSED TEMPORARY EASEMENT



USER NAME =	DESIGNED - JRS	REVISED - JRS 12/01/2011
	DRAWN - MJF	REVISED - JRS 02/15/2012
PLOT SCALE =	CHECKED - APS	REVISED - JRS 05/04/2012
PLOT DATE	DATE - 7/22/2011	REVISED -

**STATE OF ILLINOIS  
DEPARTMENT OF TRANSPORTATION**

**147TH STREET PROJECT  
EROSION CONTROL PLAN - 147TH STREET**

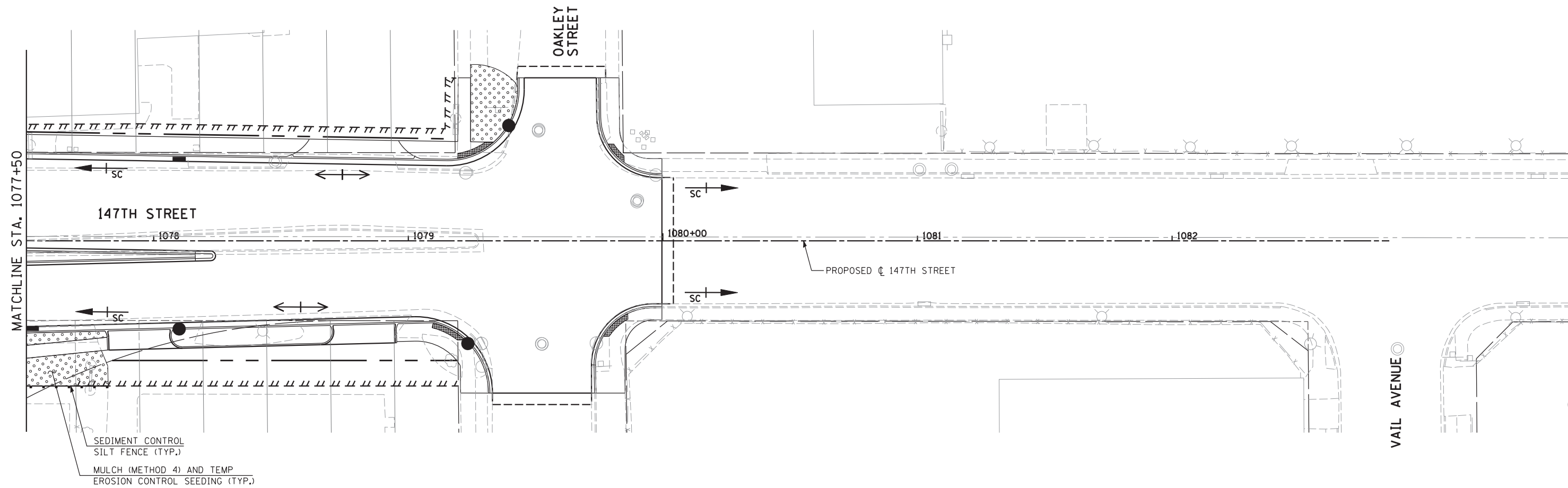
SCALE: 1"=20' SHEET NO. 10 OF 22 SHEETS STA. 1071+50 TO STA. 1077+50

F.A.I. RTE.	SECTION	COUNTY	TOTAL SHEETS	SHEET NO.
57	(0405-1 & 0506-2) R-1	COOK	577	182
CONTRACT NO. 60M57				

FED. ROAD DIST. NO. ILLINOIS FED. AID PROJECT



P10.EROS\_SHT11\_HRGREEN.dgn

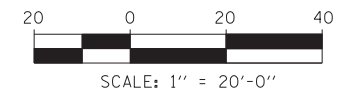


SEDIMENT CONTROL  
SILT FENCE (TYP.)  
MULCH (METHOD 4) AND TEMP  
EROSION CONTROL SEEDING (TYP.)

**INLET FILTERS**

- STA 1077+52.3, 33.6' RT
- STA 1078+10, 31.2' LT
- STA 1078+10, 32.1' RT
- STA 1079+25.9, 40.3' RT
- STA 1079+40.5, 43' LT
- STA 1079+73.9, 40.2' RT
- STA 1079+97.2, 25.8' LT

LEGEND	
	EXISTING RIGHT-OF-WAY
	PROPOSED RIGHT-OF-WAY
	PROPOSED TEMPORARY EASEMENT



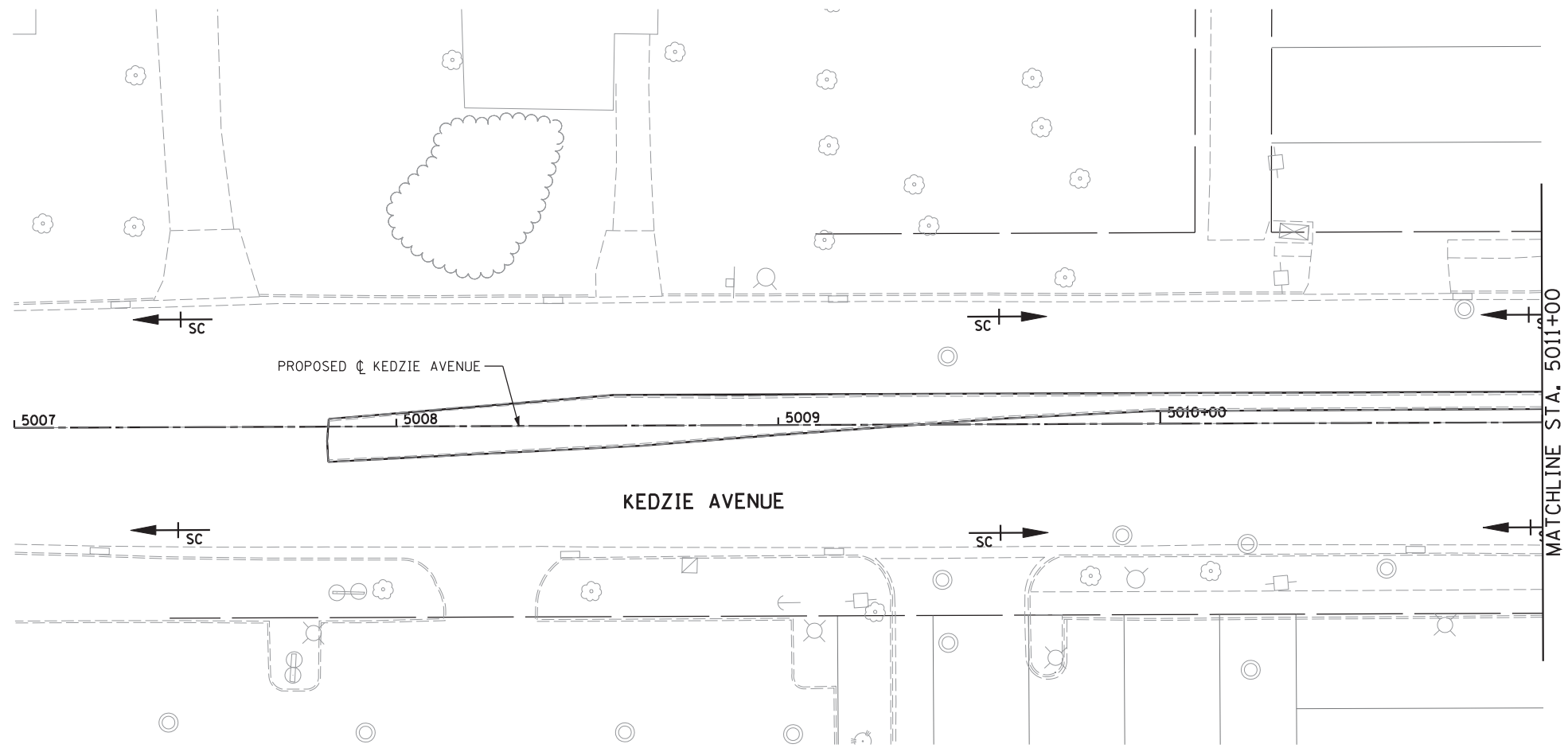
 HRGreen.com Illinois Professional Design Firm # 164-001322	USER NAME =	DESIGNED - JRS	REVISED - JRS 12/01/2011
		DRAWN - MJF	REVISED - JRS 02/15/2012
	PLOT SCALE =	CHECKED - APS	REVISED - JRS 05/04/2012
	PLOT DATE =	DATE - 7/22/2011	REVISED -

**STATE OF ILLINOIS  
DEPARTMENT OF TRANSPORTATION**

**147TH STREET PROJECT  
EROSION CONTROL PLAN - 147TH STREET**

SCALE: 1"=20' SHEET NO. 11 OF 22 SHEETS STA. 1077+50 TO STA. 1083+00

F.A.I. RTE.	SECTION	COUNTY	TOTAL SHEETS	SHEET NO.
57	(0405-1 & 0506-2) R-1	COOK	577	183
FED. ROAD DIST. NO. ILLINOIS FED. AID PROJECT			CONTRACT NO. 60M57	

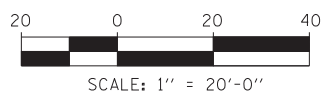


**INLET FILTERS**

STA 5007+22.3, 31.5' RT	STA 5009+14.5, 32.4' RT
STA 5007+28, 31.3' LT	STA 5009+15.8, 32.1' LT
STA 5008+41.2, 32' LT	STA 5010+66.7, 32.4' RT
STA 5008+45.4, 32.9' RT	STA 5010+79.2, 32.2' LT

**LEGEND**

	EXISTING RIGHT-OF-WAY
	PROPOSED RIGHT-OF-WAY
	PROPOSED TEMPORARY EASEMENT



**HRGreen.com**  
 Illinois Professional Design Firm  
 # 164-001322

USER NAME =	DESIGNED - JRS	REVISED - JRS 12/01/2011
	DRAWN - MJF	REVISED - JRS 02/15/2012
PLOT SCALE =	CHECKED - APS	REVISED - JRS 05/04/2012
PLOT DATE =	DATE - 7/22/2011	REVISED -

**STATE OF ILLINOIS  
 DEPARTMENT OF TRANSPORTATION**

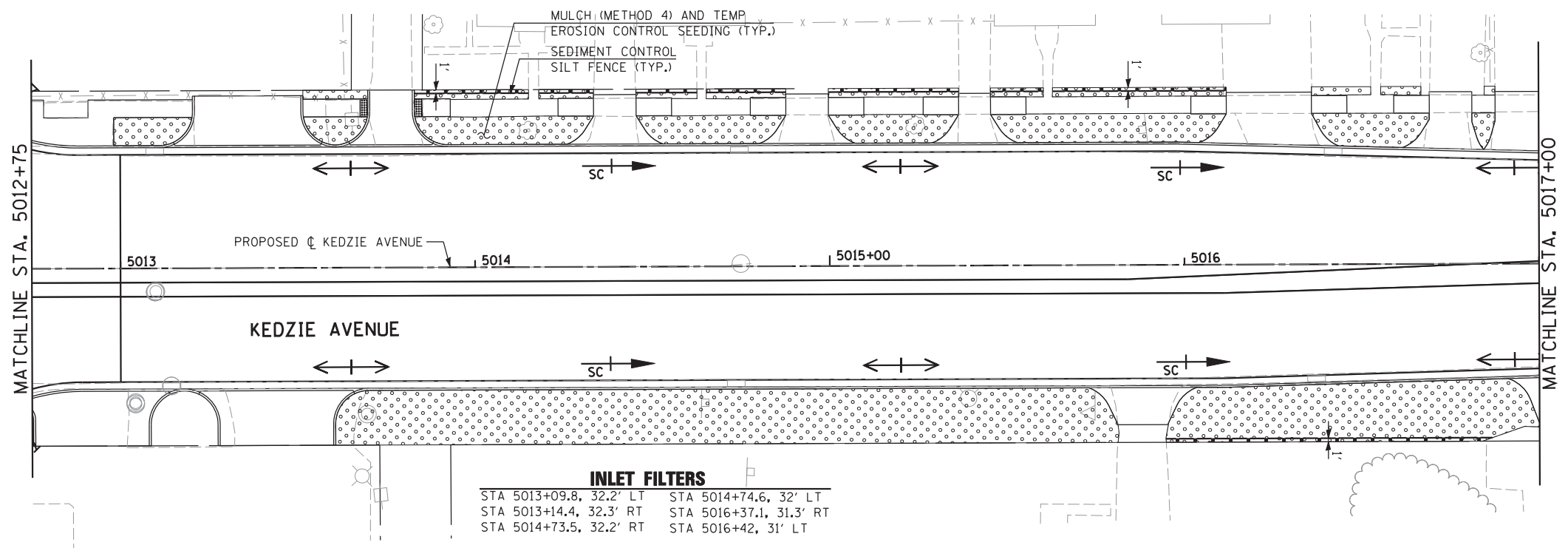
**147TH STREET PROJECT  
 EROSION CONTROL PLAN - KEDZIE AVENUE**

SCALE: 1"=20' SHEET NO. 12 OF 22 SHEETS STA. 5007+00 TO STA. 5011+00

F.A.I. RTE.	SECTION	COUNTY	TOTAL SHEETS	SHEET NO.
57	(0405-1 & 0506-2) R-1	COOK	577	184
FED. ROAD DIST. NO.			CONTRACT NO. 60M57	
ILLINOIS FED. AID PROJECT				

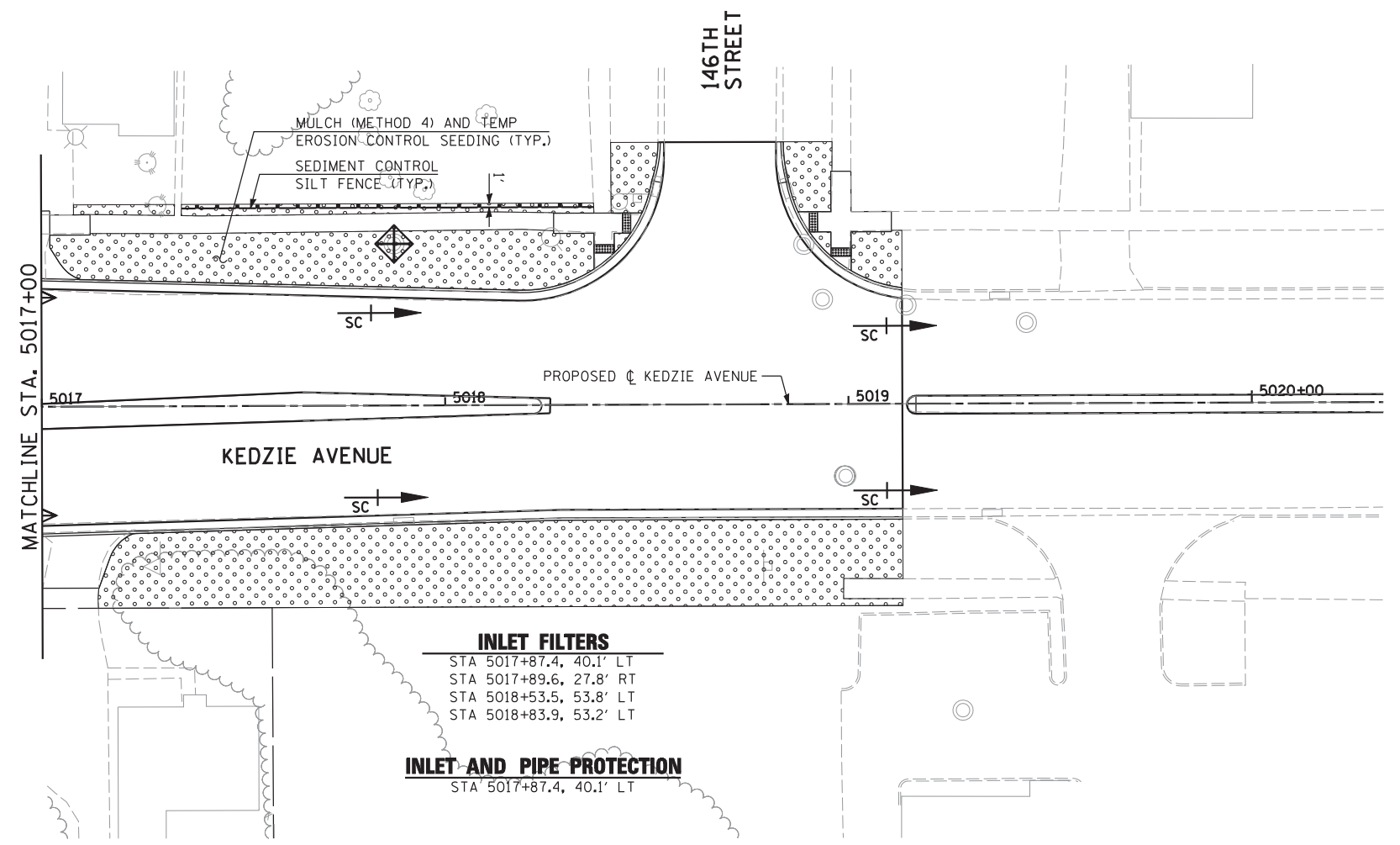
P10.EROS\_SHT12\_HRGREEN.dgn 1/24/12 AM

P10.EROS\_SHT13\_HRGREEN.dgn 4/26/2012 11:25:03 AM



**INLET FILTERS**

STA 5013+09.8, 32.2' LT	STA 5014+74.6, 32' LT
STA 5013+14.4, 32.3' RT	STA 5016+37.1, 31.3' RT
STA 5014+73.5, 32.2' RT	STA 5016+42, 31' LT



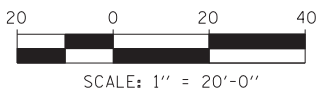
**INLET FILTERS**

STA 5017+87.4, 40.1' LT
STA 5017+89.6, 27.8' RT
STA 5018+53.5, 53.8' LT
STA 5018+83.9, 53.2' LT

**INLET AND PIPE PROTECTION**  
STA 5017+87.4, 40.1' LT

**LEGEND**

	EXISTING RIGHT-OF-WAY
	PROPOSED RIGHT-OF-WAY
	PROPOSED TEMPORARY EASEMENT



**HRGreen.com**  
Illinois Professional Design Firm  
# 184-001322

USER NAME =	DESIGNED - JRS	REVISED - JRS 12/01/2011
	DRAWN - MJF	REVISED - JRS 02/15/2012
PLOT SCALE =	CHECKED - APS	REVISED - JRS 05/04/2012
PLOT DATE =	DATE - 7/22/2011	REVISED -

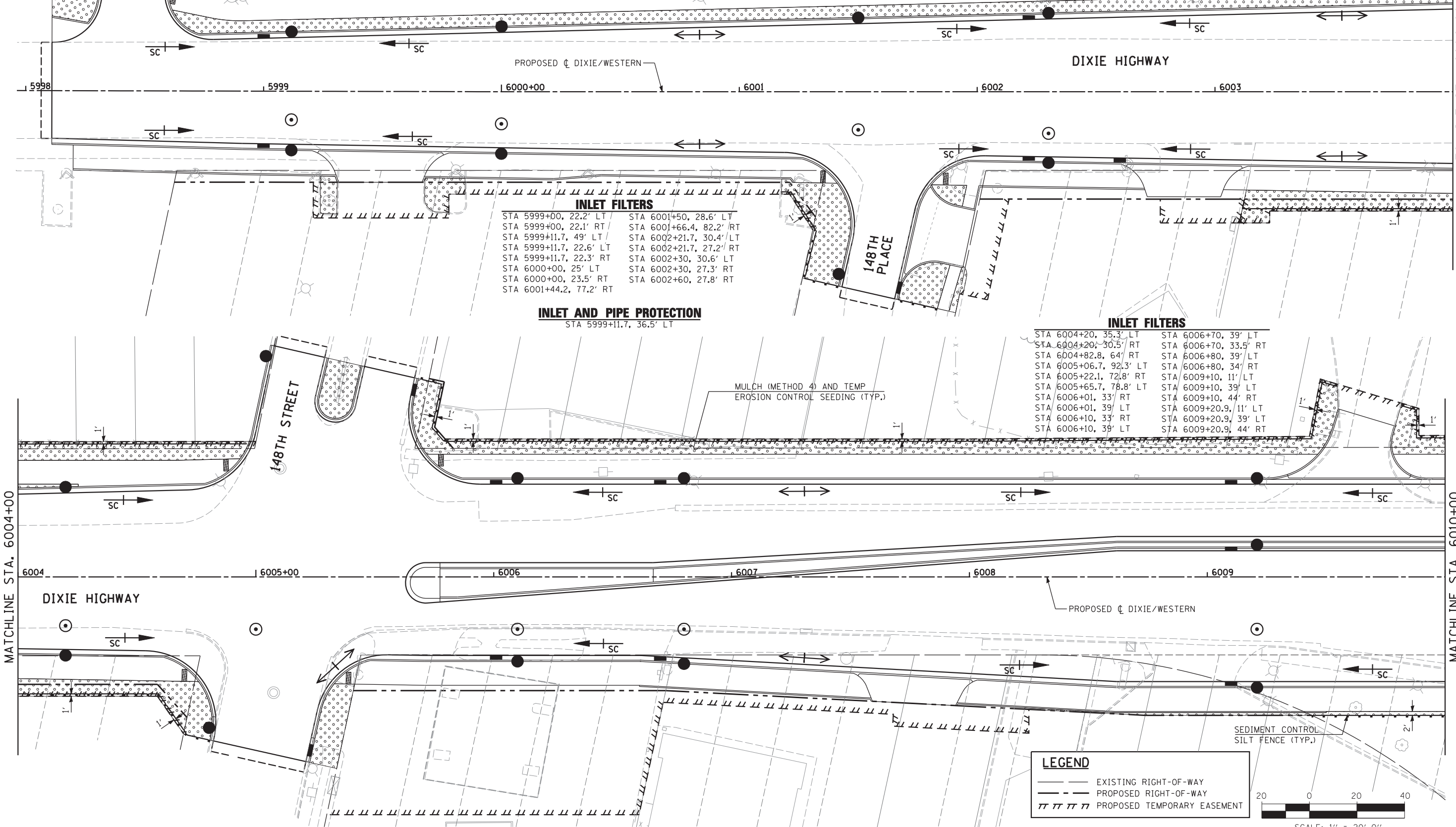
**STATE OF ILLINOIS  
DEPARTMENT OF TRANSPORTATION**

**147TH STREET PROJECT  
EROSION CONTROL PLAN - KEDZIE AVENUE**

SCALE: 1"=20'    SHEET NO. 13 OF 22 SHEETS    STA. 5012+75 TO STA. 5020+00

F.A.I. RTE.	SECTION	COUNTY	TOTAL SHEETS	SHEET NO.
57	(0405-1 & 0506-2) R-1	COOK	577	185
FED. ROAD DIST. NO.			ILLINOIS FED. AID PROJECT	
			CONTRACT NO. 60M57	

MULCH (METHOD 4) AND TEMP  
EROSION CONTROL SEEDING (TYP.)  
SEDIMENT CONTROL  
SILT FENCE (TYP.)



**INLET FILTERS**

STA 5999+00, 22.2' LT	STA 6001+50, 28.6' LT
STA 5999+00, 22.1' RT	STA 6001+66.4, 82.2' RT
STA 5999+11.7, 49' LT	STA 6002+21.7, 30.4' LT
STA 5999+11.7, 22.6' LT	STA 6002+21.7, 27.2' RT
STA 5999+11.7, 22.3' RT	STA 6002+30, 30.6' LT
STA 6000+00, 25' LT	STA 6002+30, 27.3' RT
STA 6000+00, 23.5' RT	STA 6002+60, 27.8' RT
STA 6001+44.2, 77.2' RT	

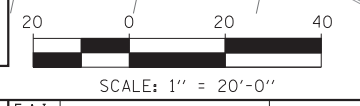
**INLET AND PIPE PROTECTION**  
STA 5999+11.7, 36.5' LT

**INLET FILTERS**

STA 6004+20, 35.3' LT	STA 6006+70, 39' LT
STA 6004+20, 30.5' RT	STA 6006+70, 33.5' RT
STA 6004+82.8, 64' RT	STA 6006+80, 39' LT
STA 6005+06.7, 92.3' LT	STA 6006+80, 34' RT
STA 6005+22.1, 72.8' RT	STA 6009+10, 11' LT
STA 6005+65.7, 78.8' LT	STA 6009+10, 39' LT
STA 6006+01, 33' RT	STA 6009+10, 44' RT
STA 6006+01, 39' LT	STA 6009+20.9, 11' LT
STA 6006+10, 33' RT	STA 6009+20.9, 39' LT
STA 6006+10, 39' LT	STA 6009+20.9, 44' RT

**LEGEND**

- EXISTING RIGHT-OF-WAY
- - - PROPOSED RIGHT-OF-WAY
- ||||| PROPOSED TEMPORARY EASEMENT



USER NAME =	DESIGNED - JRS	REVISED - JRS 12/01/2011
	DRAWN - MJF	REVISED - JRS 02/15/2012
PLOT SCALE =	CHECKED - APS	REVISED - JRS 05/04/2012
PLOT DATE	DATE - 7/22/2011	REVISED -

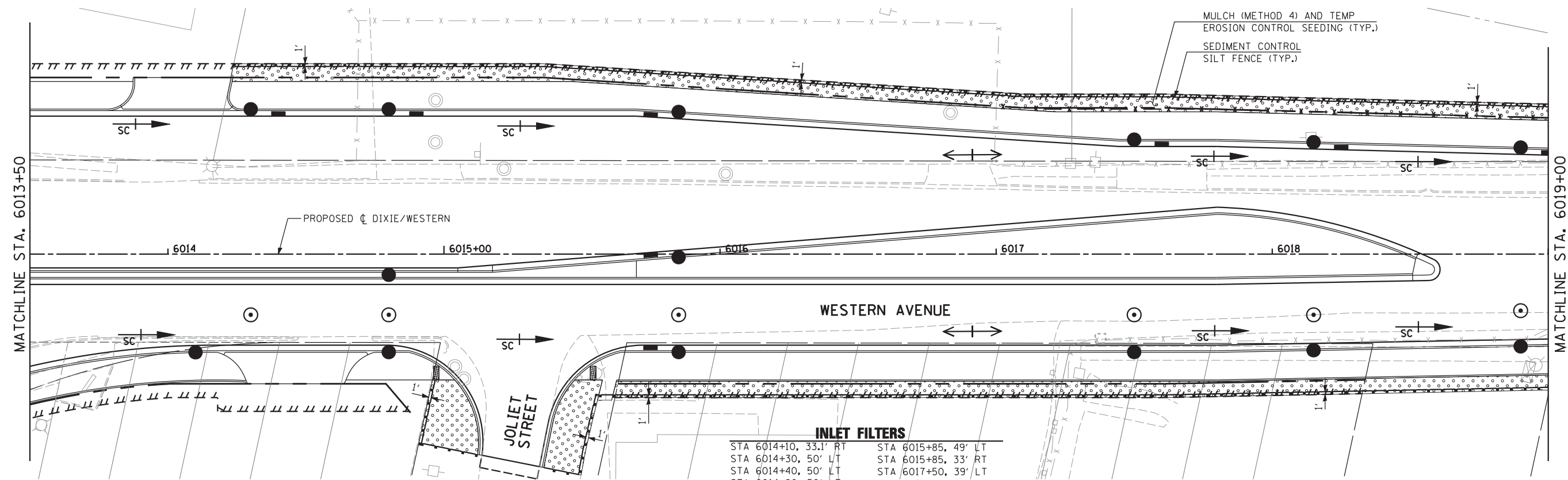
**STATE OF ILLINOIS  
DEPARTMENT OF TRANSPORTATION**

**147TH STREET PROJECT  
EROSION CONTROL PLAN - DIXIE HWY**

SCALE: 1"=20' SHEET NO. 14 OF 22 SHEETS STA. 5998+00 TO STA. 6010+00

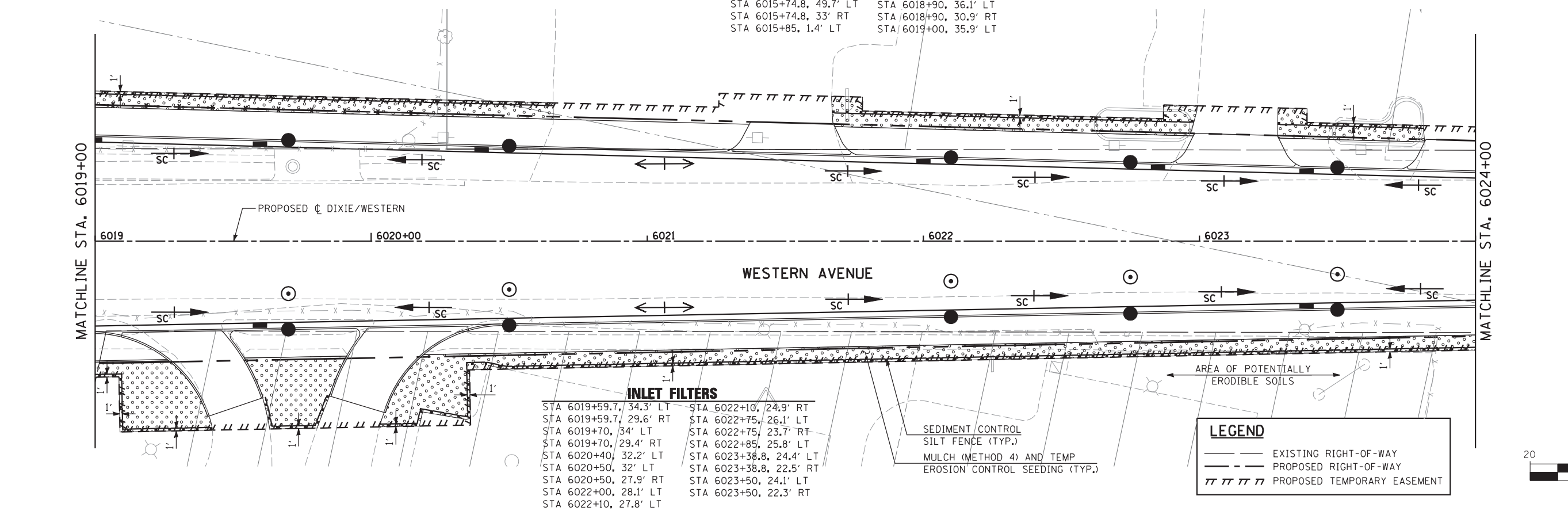
F.A.I. RTE.	SECTION	COUNTY	TOTAL SHEETS	SHEET NO.
57	(0405-1 & 0506-2) R-1	COOK	577	186
FED. ROAD DIST. NO. ILLINOIS FED. AID PROJECT			CONTRACT NO. 60M57	

PI0.EROS\_SHT15\_HRGREEN.dgn 1/25/15 AM



**INLET FILTERS**

STA 6014+10, 33.1' RT	STA 6015+85, 49' LT
STA 6014+30, 50' LT	STA 6015+85, 33' RT
STA 6014+40, 50' LT	STA 6017+50, 39' LT
STA 6014+80, 50' LT	STA 6017+50, 33' RT
STA 6014+80, 5' RT	STA 6017+60, 39' LT
STA 6014+80, 33' RT	STA 6018+15, 38.1' LT
STA 6014+90, 50' LT	STA 6018+15, 32.3' RT
STA 6015+74.8, 0.6' LT	STA 6018+25, 37.8' LT
STA 6015+74.8, 49.7' LT	STA 6018+90, 36.1' LT
STA 6015+74.8, 33' RT	STA 6018+90, 30.9' RT
STA 6015+85, 1.4' LT	STA 6019+00, 35.9' LT



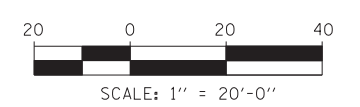
**INLET FILTERS**

STA 6019+59.7, 34.3' LT	STA 6022+10, 24.9' RT
STA 6019+59.7, 29.6' RT	STA 6022+75, 26.1' LT
STA 6019+70, 34' LT	STA 6022+75, 23.7' RT
STA 6019+70, 29.4' RT	STA 6022+85, 25.8' LT
STA 6020+40, 32.2' LT	STA 6023+38.8, 24.4' LT
STA 6020+50, 32' LT	STA 6023+38.8, 22.5' RT
STA 6020+50, 27.9' RT	STA 6023+50, 24.1' LT
STA 6022+00, 28.1' LT	STA 6023+50, 22.3' RT
STA 6022+10, 27.8' LT	

SEDIMENT CONTROL  
SILT FENCE (TYP.)  
MULCH (METHOD 4) AND TEMP  
EROSION CONTROL SEEDING (TYP.)

**LEGEND**

	EXISTING RIGHT-OF-WAY
	PROPOSED RIGHT-OF-WAY
	PROPOSED TEMPORARY EASEMENT



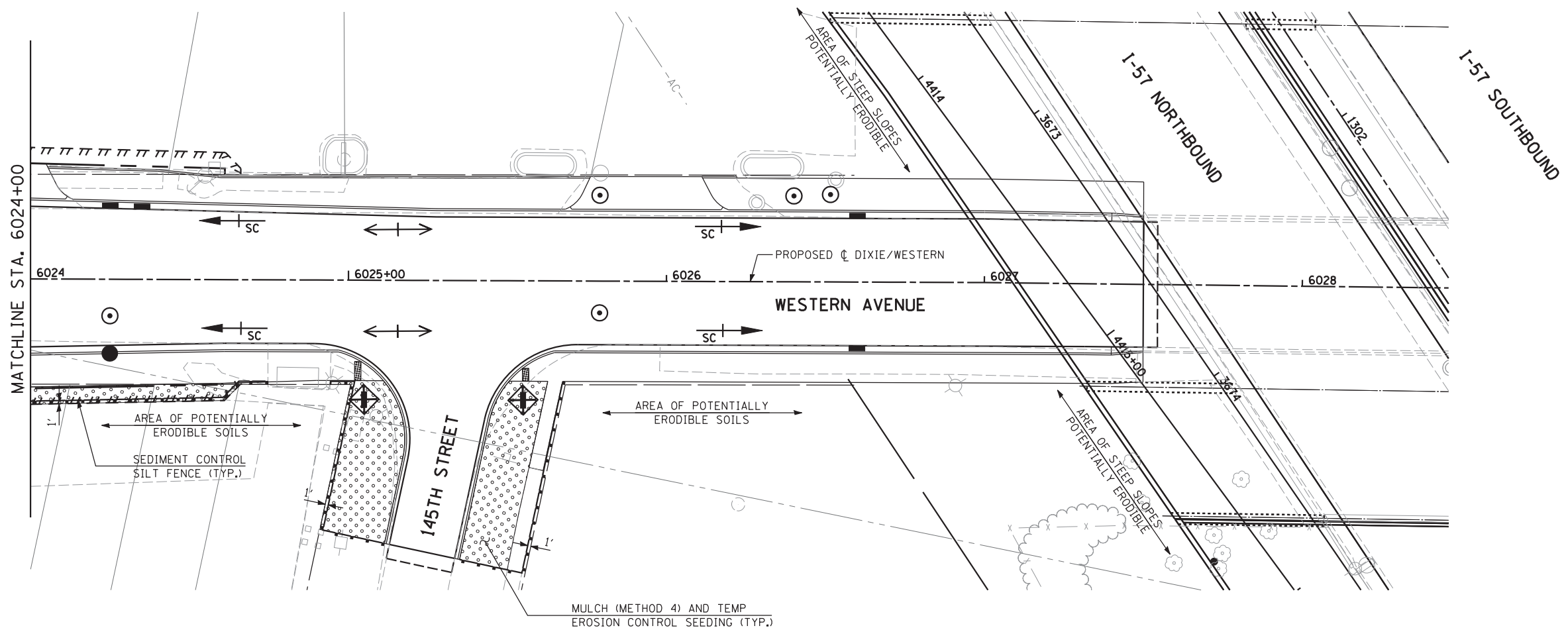
USER NAME =	DESIGNED - JRS	REVISED - JRS 12/01/2011
PLOT SCALE =	DRAWN - MJF	REVISED - JRS 02/15/2012
PLOT DATE =	CHECKED - APS	REVISED - JRS 05/04/2012
	DATE - 7/22/2011	REVISED -

**STATE OF ILLINOIS  
DEPARTMENT OF TRANSPORTATION**

**147TH STREET PROJECT  
EROSION CONTROL PLAN - WESTERN AVE**

SCALE: 1"=20'    SHEET NO. 15 OF 22 SHEETS    STA. 6013+50 TO STA. 6024+00

F.A.I. RTE.	SECTION	COUNTY	TOTAL SHEETS	SHEET NO.
57	(0405-1 & 0506-2) R-1	COOK	577	187
CONTRACT NO. 60M57				
FED. ROAD DIST. NO.		ILLINOIS FED. AID PROJECT		



NOTE:  
SURFACE ROUGHING SHALL BE UTILIZED ON ALL BARE BRIDGE EMBANKMENT SURFACES.

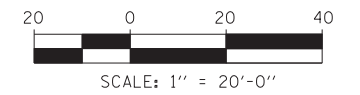
**INLET FILTERS**

- STA 6024+25, 22.3' LT
- STA 6024+25, 20.8' RT
- STA 6024+35, 22.1' LT
- STA 6025+05, 37.5' RT
- STA 6025+55, 37.5' RT
- STA 6026+60, 20' LT
- STA 6026+60, 20' RT

**INLET AND PIPE PROTECTION**

- STA 6025+05, 37.5' RT
- STA 6025+55, 37.5' RT

LEGEND	
	EXISTING RIGHT-OF-WAY
	PROPOSED RIGHT-OF-WAY
	PROPOSED TEMPORARY EASEMENT



<p>HRGreen.com Illinois Professional Design Firm #184-001322</p>	USER NAME =	DESIGNED - JRS	REVISED - JRS 12/01/2011
	DRAWN - MJF	REVISED - JRS 02/15/2012	
	CHECKED - APS	REVISED - JRS 05/04/2012	
	DATE - 7/22/2011	REVISED -	

**STATE OF ILLINOIS  
DEPARTMENT OF TRANSPORTATION**

**147TH STREET PROJECT  
EROSION CONTROL PLAN - WESTERN AVE**

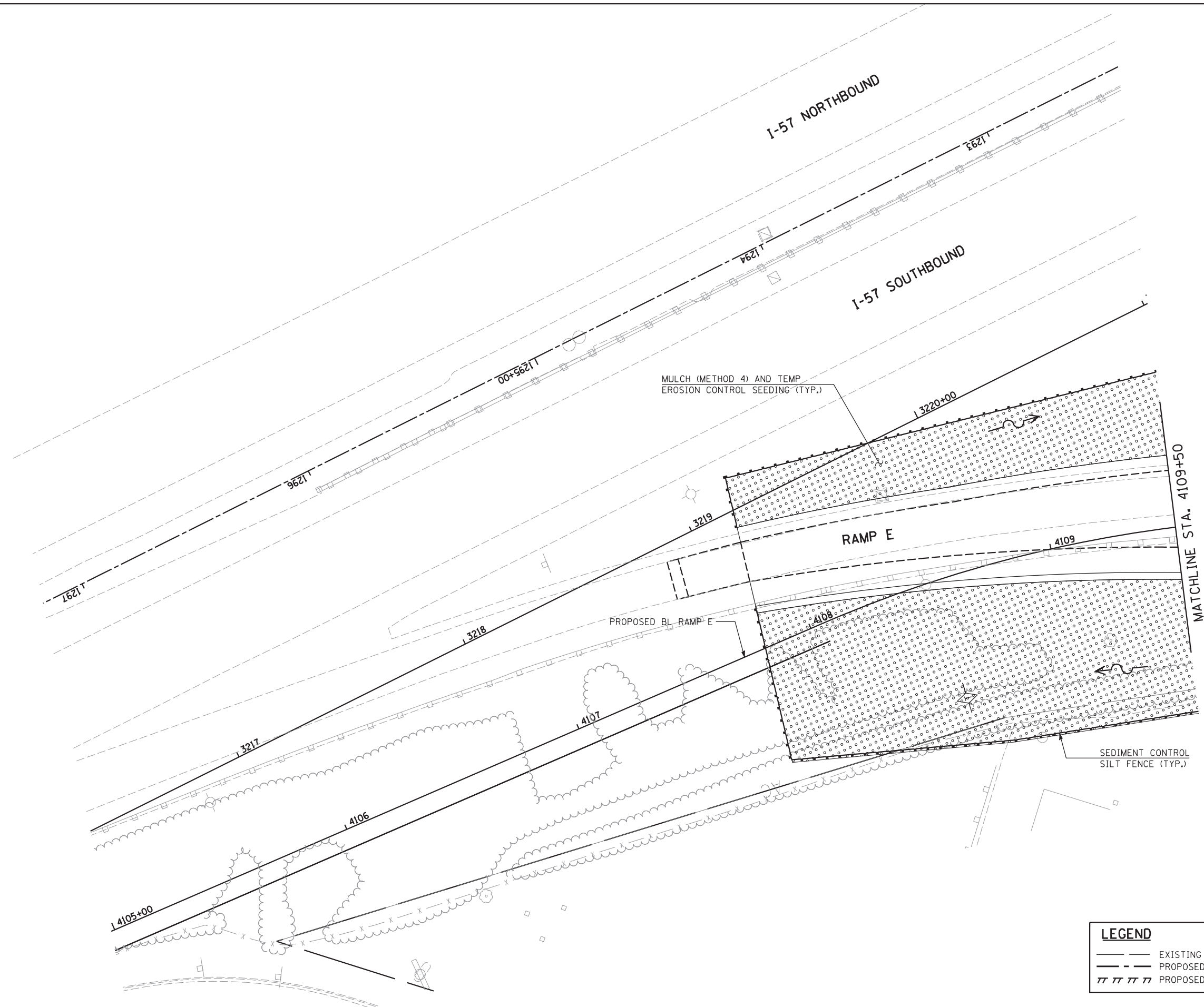
SCALE: 1"=20' SHEET NO. 16 OF 22 SHEETS STA. 6024+00 TO STA. 6028+00

F.A.I. RTE.	SECTION	COUNTY	TOTAL SHEETS	SHEET NO.
57	(0405-1 & 0506-2) R-1	COOK	577	188
CONTRACT NO. 60M57				
FED. ROAD DIST. NO. ILLINOIS FED. AID PROJECT				



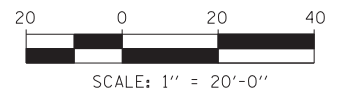


**TEMPORARY DITCH CHECKS**  
STA 4108+50, 48' RT



**LEGEND**

- EXISTING RIGHT-OF-WAY
- - - PROPOSED RIGHT-OF-WAY
- /// PROPOSED TEMPORARY EASEMENT



**HRGreen.com**  
Illinois Professional Design Firm  
# 184-001322

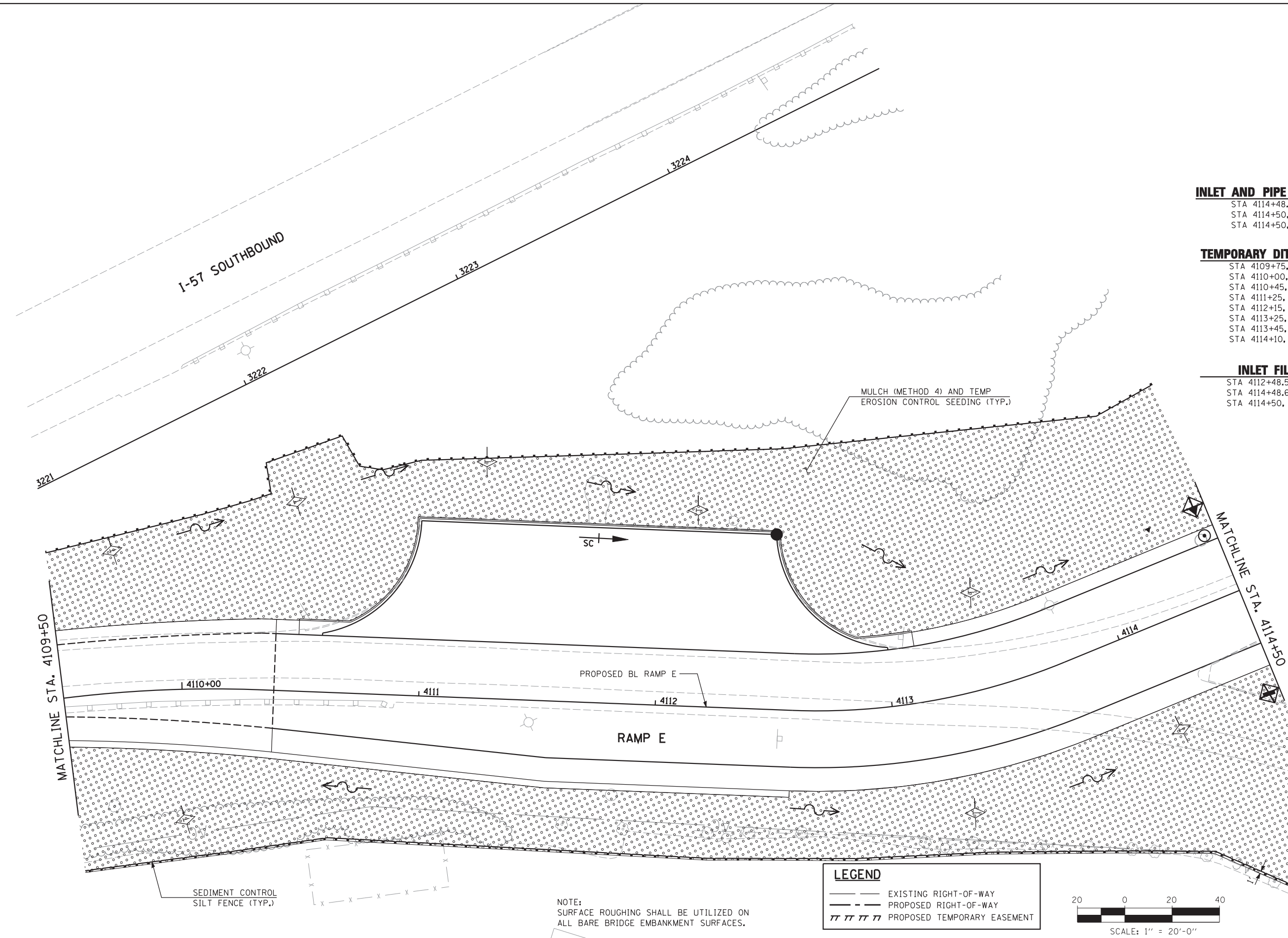
USER NAME =	DESIGNED - JRS	REVISED - JRS 12/01/2011
	DRAWN - MJF	REVISED - JRS 02/15/2012
PLOT SCALE =	CHECKED - APS	REVISED - JRS 05/04/2012
PLOT DATE =	DATE - 7/22/2011	REVISED -

**STATE OF ILLINOIS  
DEPARTMENT OF TRANSPORTATION**

**147TH STREET PROJECT  
EROSION CONTROL PLAN - RAMP E**

SCALE: 1"=20'    SHEET NO. 17 OF 22 SHEETS    STA. 4105+00 TO STA. 4109+50

F.A.I. RTE.	SECTION	COUNTY	TOTAL SHEETS	SHEET NO.
57	(0405-1 & 0506-2) R-1	COOK	577	189
FED. ROAD DIST. NO. ILLINOIS FED. AID PROJECT			CONTRACT NO. 60M57	



**INLET AND PIPE PROTECTION**

STA 4114+48.6, 111.6' RT  
 STA 4114+50, 40' LT  
 STA 4114+50, 45' RT

**TEMPORARY DITCH CHECKS**

STA 4109+75, 60' LT  
 STA 4110+00, 55' RT  
 STA 4110+45, 80' LT  
 STA 4111+25, 100' LT  
 STA 4112+15, 83' LT  
 STA 4113+25, 50' RT  
 STA 4113+45, 41' LT  
 STA 4114+10, 45' RT

**INLET FILTERS**

STA 4112+48.5, 74' LT  
 STA 4114+48.6, 111.6' RT  
 STA 4114+50, 45' RT

MULCH (METHOD 4) AND TEMP  
 EROSION CONTROL SEEDING (TYP.)

MATCHLINE STA. 4109+50

MATCHLINE STA. 4114+50

PROPOSED BL RAMP E

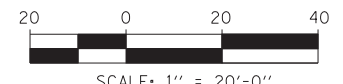
RAMP E

SEDIMENT CONTROL  
 SILT FENCE (TYP.)

NOTE:  
 SURFACE ROUGHING SHALL BE UTILIZED ON  
 ALL BARE BRIDGE EMBANKMENT SURFACES.

**LEGEND**

- EXISTING RIGHT-OF-WAY
- - - PROPOSED RIGHT-OF-WAY
- /// PROPOSED TEMPORARY EASEMENT



**HRGreen.com**  
 Illinois Professional Design Firm  
 # 184-001322

USER NAME =	DESIGNED - JRS	REVISED - JRS 12/01/2011
	DRAWN - MJF	REVISED - JRS 02/15/2012
PLOT SCALE =	CHECKED - APS	REVISED - JRS 05/04/2012
PLOT DATE	DATE - 7/22/2011	REVISED -

**STATE OF ILLINOIS  
 DEPARTMENT OF TRANSPORTATION**

**147TH STREET PROJECT  
 EROSION CONTROL PLAN - RAMP E**

SCALE: 1"=20' SHEET NO. 18 OF 22 SHEETS STA. 4109+50 TO STA. 4114+50

F.A.I. RTE.	SECTION	COUNTY	TOTAL SHEETS	SHEET NO.
57	(0405-1 & 0506-2) R-1	COOK	577	190
FED. ROAD DIST. NO. ILLINOIS FED. AID PROJECT			CONTRACT NO. 60M57	



P10.EROS\_SHT19\_HRGREEN.dgn

4/26/2012 12:18:27 PM

I-57 SOUTHBOUND

13229

13230+00

13231

MULCH (METHOD 4) AND TEMP  
EROSION CONTROL SEEDING (TYP.)

PROPOSED BL RAMP F1

14205+00

14204

14203

14202

RAMP F1

MATCHLINE STA. 4201+50

SEDIMENT CONTROL  
SILT FENCE (TYP.)

NOTE:  
SURFACE ROUGHING SHALL BE UTILIZED ON  
ALL BARE BRIDGE EMBANKMENT SURFACES.

**LEGEND**

- — — — — EXISTING RIGHT-OF-WAY
- - - - - PROPOSED RIGHT-OF-WAY
- ||||| PROPOSED TEMPORARY EASEMENT



SCALE: 1" = 20'-0"

**TEMPORARY DITCH CHECKS**

STA 4202+00, 4' LT

**INLET AND PIPE PROTECTION**

STA 4202+00, 65' RT

**INLET FILTERS**

STA 4202+00, 65' RT



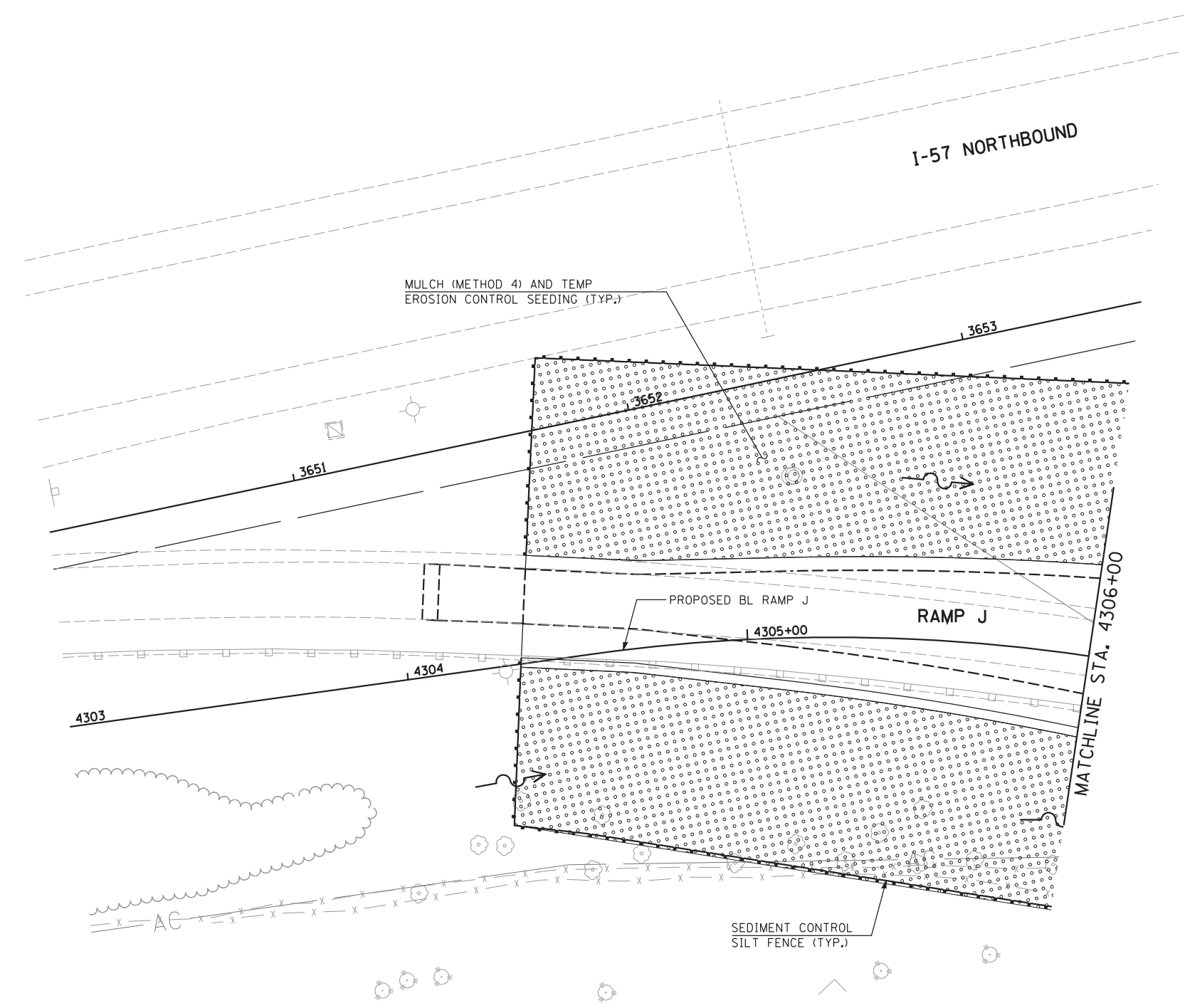

USER NAME =	DESIGNED - JRS	REVISED - JRS 12/01/2011
	DRAWN - MJF	REVISED - JRS 02/15/2012
PLOT SCALE =	CHECKED - APS	REVISED - JRS 05/04/2012
PLOT DATE =	DATE - 7/22/2011	REVISED -

**STATE OF ILLINOIS  
DEPARTMENT OF TRANSPORTATION**

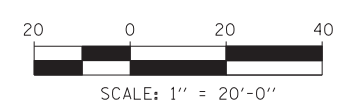
**147TH STREET PROJECT  
EROSION CONTROL PLAN - RAMP F1**

SCALE: 1"=20' SHEET NO. 19 OF 22 SHEETS STA. 4201+50 TO STA. 4206+00

F.A.I. RTE.	SECTION	COUNTY	TOTAL SHEETS	SHEET NO.
57	(0405-1 & 0506-2) R-1	COOK	577	191
FED. ROAD DIST. NO. ILLINOIS FED. AID PROJECT			CONTRACT NO. 60M57	



LEGEND	
	EXISTING RIGHT-OF-WAY
	PROPOSED RIGHT-OF-WAY
	PROPOSED TEMPORARY EASEMENT



**HRGreen.com**  
 Illinois Professional Design Firm  
 # 184-001322  
**HRGreen**

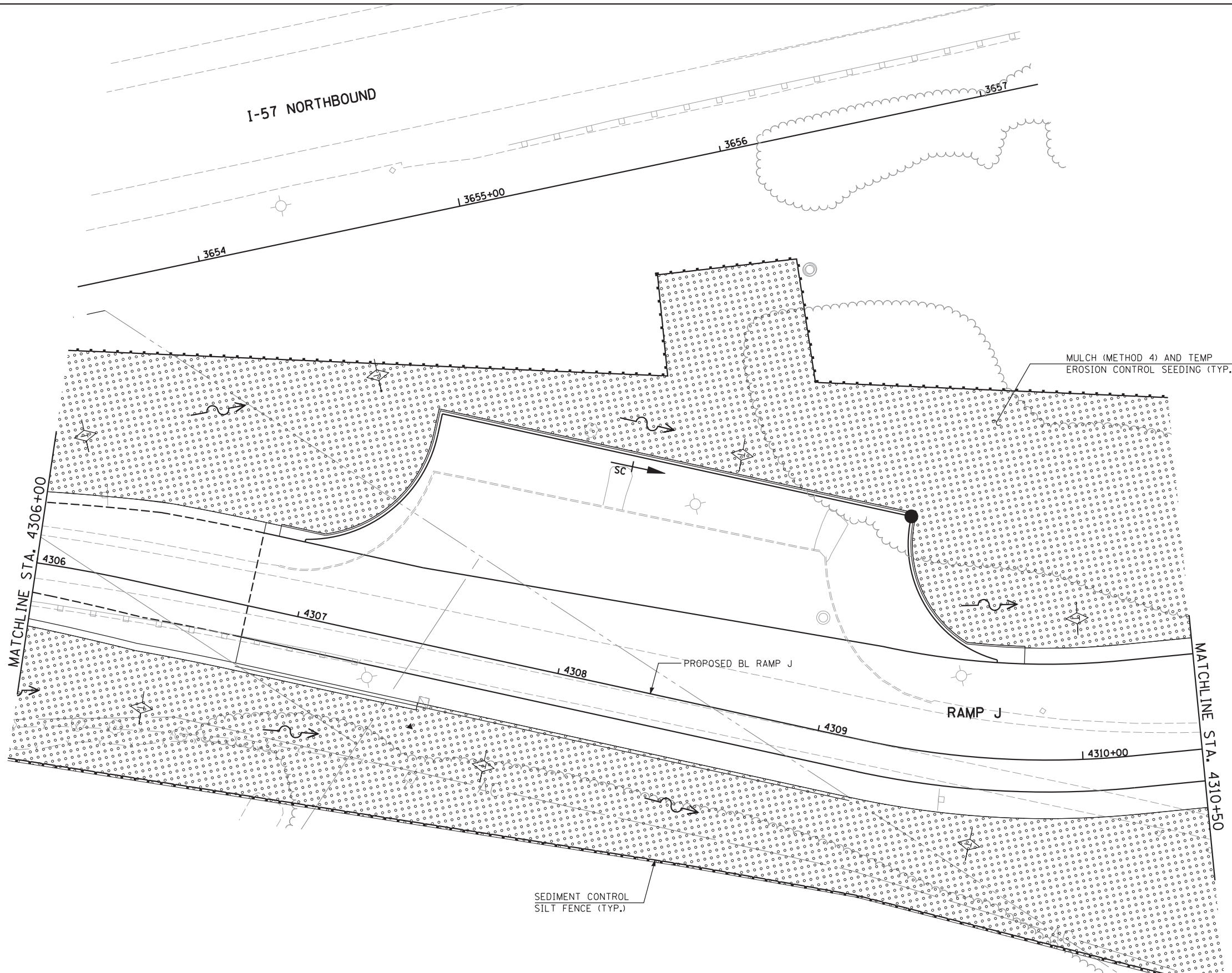

USER NAME =	DESIGNED - JRS	REVISED - JRS 12/01/2011
	DRAWN - MJF	REVISED - JRS 02/15/2012
PLOT SCALE =	CHECKED - APS	REVISED - JRS 05/04/2012
PLOT DATE =	DATE - 7/22/2011	REVISED -

**STATE OF ILLINOIS**  
**DEPARTMENT OF TRANSPORTATION**

**147TH STREET PROJECT**  
**EROSION CONTROL PLAN - RAMP J**

SCALE: 1"=20'    SHEET NO. 20 OF 22 SHEETS    STA. 4303+00 TO STA. 4306+00

F.A.I. RTE.	SECTION	COUNTY	TOTAL SHEETS	SHEET NO.
57	(0405-1 & 0506-2) R-1	COOK	577	192
CONTRACT NO. 60M57				
FED. ROAD DIST. NO.    ILLINOIS FED. AID PROJECT				

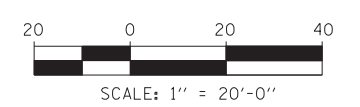


- INLET FILTERS**  
 STA 4309+17, 86' LT
- TEMPORARY DITCH CHECKS**  
 STA 4306+10, 50' LT  
 STA 4306+50, 46' RT  
 STA 4307+10, 95' LT  
 STA 4307+80, 40' RT  
 STA 4308+50, 95' LT  
 STA 4309+60, 33' RT  
 STA 4310+00, 53' LT

**LEGEND**

- EXISTING RIGHT-OF-WAY
- - - PROPOSED RIGHT-OF-WAY
- /// PROPOSED TEMPORARY EASEMENT

NOTE:  
 SURFACE ROUGHING SHALL BE UTILIZED ON ALL BARE BRIDGE EMBANKMENT SURFACES.



**HRGreen.com**  
 Illinois Professional Design Firm  
 # 184-001322

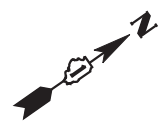
USER NAME =	DESIGNED - JRS	REVISED - JRS 12/01/2011
	DRAWN - MJF	REVISED - JRS 02/15/2012
PLOT SCALE =	CHECKED - APS	REVISED - JRS 05/04/2012
PLOT DATE	DATE - 7/22/2011	REVISED -

**STATE OF ILLINOIS  
 DEPARTMENT OF TRANSPORTATION**

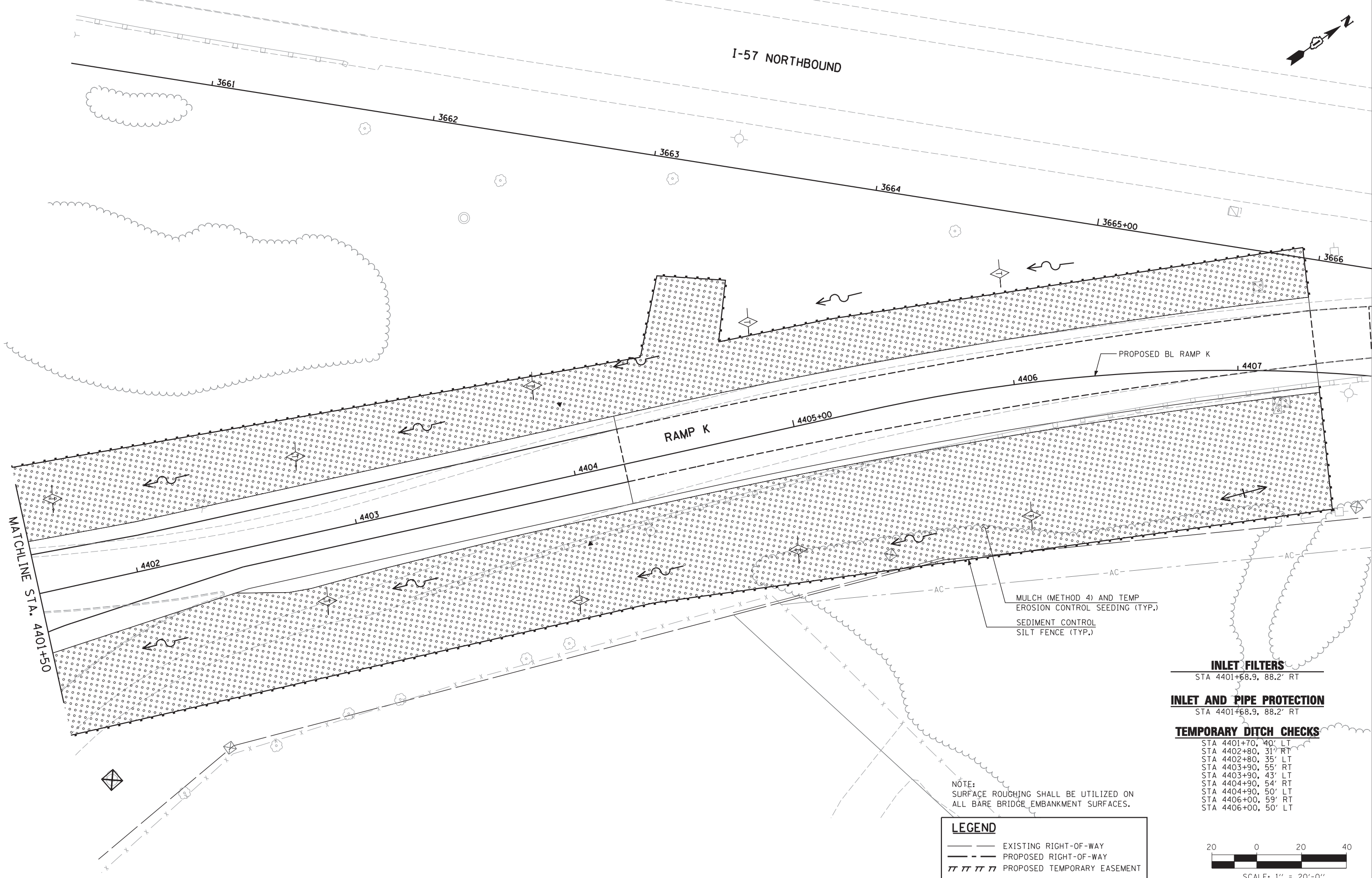
**147TH STREET PROJECT  
 EROSION CONTROL PLAN - RAMP J**

SCALE: 1"=20' SHEET NO. 21 OF 22 SHEETS STA. 4306+00 TO STA. 4310+50

F.A.I. RTE.	SECTION	COUNTY	TOTAL SHEETS	SHEET NO.
57	(0405-1 & 0506-2) R-1	COOK	577	193
FED. ROAD DIST. NO.			ILLINOIS FED. AID PROJECT	
			CONTRACT NO. 60M57	



I-57 NORTHBOUND



MATCHLINE STA. 4401+50

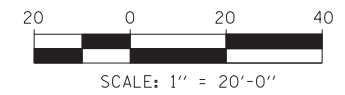
MULCH (METHOD 4) AND TEMP  
EROSION CONTROL SEEDING (TYP.)  
SEDIMENT CONTROL  
SILT FENCE (TYP.)

- INLET FILTERS**  
STA 4401+68.9, 88.2' RT
- INLET AND PIPE PROTECTION**  
STA 4401+68.9, 88.2' RT
- TEMPORARY DITCH CHECKS**  
STA 4401+70, 40' LT  
STA 4402+80, 31' RT  
STA 4402+80, 35' LT  
STA 4403+90, 55' RT  
STA 4403+90, 43' LT  
STA 4404+90, 54' RT  
STA 4404+90, 50' LT  
STA 4406+00, 59' RT  
STA 4406+00, 50' LT

NOTE:  
SURFACE ROUGHING SHALL BE UTILIZED ON  
ALL BARE BRIDGE EMBANKMENT SURFACES.

**LEGEND**

	EXISTING RIGHT-OF-WAY
	PROPOSED RIGHT-OF-WAY
	PROPOSED TEMPORARY EASEMENT



USER NAME =	DESIGNED - JRS	REVISED - JRS 12/01/2011
	DRAWN - MJF	REVISED - JRS 02/15/2012
PLOT SCALE =	CHECKED - APS	REVISED - JRS 05/04/2012
PLOT DATE	DATE - 7/22/2011	REVISED -

**STATE OF ILLINOIS  
DEPARTMENT OF TRANSPORTATION**

**147TH STREET PROJECT  
EROSION CONTROL PLAN - RAMP K**

SCALE: 1"=20' SHEET NO. 22 OF 22 SHEETS STA. 4401+50 TO STA. 4407+50

F.A.I. RTE.	SECTION	COUNTY	TOTAL SHEETS	SHEET NO.
57	(0405-1 & 0506-2) R-1	COOK	577	194
FED. ROAD DIST. NO.			ILLINOIS FED. AID PROJECT	
			CONTRACT NO. 60M57	

LOCATION			MULCH METHOD, 4 (ACRE)	TEMPORARY EROSION CONTROL SEEDING (POUND)	SEDIMENT CONTROL, SILT FENCE (FOOT)	SEDIMENT CONTROL, SILT FENCE MAINTENANCE (FOOT)
BEGIN STATION	END STATION	OFFSET				
147TH STREET						
1005+50	1020+00	LT	0.2	100	119	595
1005+50	1020+00	RT	0.2	115		
1030+00	1039+75	LT	0.2	85	259	1295
1030+00	1039+75	RT	0.1	70	374	1870
1039+75	1056+00	LT	1.0	485	1455	7275
1039+75	1056+00	MED	0.8	425		
1039+75	1056+00	RT	0.5	245	1187	5935
1056+00	1062+75	LT	0.6	280	375	1875
1056+00	1062+75	RT	0.3	175	286	1430
1062+75	1075+00	LT	0.5	260	863	4315
1062+75	1075+00	MED	0.5	235		
1062+75	1075+00	RT	0.4	220	1003	5015
1075+00	1080+00	LT	0.1	15		
1075+00	1080+00	RT	0.2	100	255	1275
SUBTOTAL 147TH STREET			5.6	2810	6176	30880
RAMP E						
4017+50	4115+00	LT	0.7	355	715	3575
4017+50	4115+00	RT	0.9	450	877	4385
SUBTOTAL RAMP E			1.6	805	1592	7960
RAMP F1						
4201+00	4204+00	LT	0.3	150	479	2395
4201+00	4204+00	RT	0.3	125	351	1755
SUBTOTAL RAMP F1			0.6	275	830	4150
RAMP J						
4304+00	4312+00	LT	0.9	460	783	3915
4304+00	4312+00	RT	0.9	455	860	4300
SUBTOTAL RAMP J			1.8	915	1643	8215
RAMP K						
4400+00	4407+50	LT	0.4	195	692	3460
4400+00	4407+50	RT	0.6	310	641	3205
SUBTOTAL RAMP K			1.0	505	1333	6665
KEDZIE AVENUE						
5012+75	5020+00	LT	0.1	60	290	1450
5012+75	5020+00	RT	0.2	105	93	465
SUBTOTAL KEDZIE AVENUE			0.3	165	383	1915
WESTERN AV / DIXIE HWY						
5998+00	6012+00	LT	0.3	160	1246	6230
5998+00	6012+00	RT	0.1	45	337	1685
6012+00	6027+50	LT	0.1	60	827	4135
6012+00	6027+50	RT	0.2	105	1187	5935
SUBTOTAL WESTERN AV / DIXIE HWY			0.7	370	3597	17985
TOTAL			11.6	5845	15554	77770

LOCATION			TEMPORARY DITCH CHECKS (FOOT)	INLET AND PIPE PROTECTION (EACH)	INLET FILTERS (EACH)	INLET FILTER CLEANING (EACH)
STATION	OFFSET (FOOT)					
147TH STREET						
1005+80.5	32.9	RT			1	5
1005+92	34.5	LT			1	5
1007+94	34	LT			1	5
1007+94	34	RT			1	5
1008+67	34	LT			1	5
1008+67	34	RT			1	5
1009+40	34	LT			1	5
1009+40	34	RT			1	5
1009+77.6	65	RT			1	5
1009+79	65	LT			1	5
1010+09.6	65	LT			1	5
1010+10	65	RT			1	5
1010+90	34	LT			1	5
1010+90	34	RT			1	5
1011+79.3	32	LT			1	5
1011+79.3	32	RT			1	5
1011+85	32	LT			1	5
1011+85	32	RT			1	5
1013+09.6	50	RT			1	5
1013+11.3	50	LT			1	5
1013+41.3	50	LT			1	5
1013+42.8	50	RT			1	5
1014+25	32	LT			1	5
1014+25	32	RT			1	5
1015+23.5	32	RT			1	5
1015+24.2	32	LT			1	5
1015+35	32	LT			1	5
1015+35	32	RT			1	5
1016+42.6	49.9	LT			1	5
1016+75.6	48.9	LT			1	5
1017+80	32	LT			1	5
1017+80	32.2	RT			1	5
1018+37.3	32	LT			1	5
1018+37.3	33.6	RT			1	5
1018+50	32	LT			1	5
1018+50	33.9	RT			1	5
1021+51	21.6	LT			1	5
1021+50.2	21.6	RT			1	5
1023+43.9	24.2	RT			1	5
1024+82.7	21.4	LT			1	5
1024+84.8	21.6	RT			1	5
1026+37.6	32.9	LT			1	5
1026+72.8	34.8	LT			1	5
1026+97.7	21.1	RT			1	5
1027+53.1	21.9	LT			1	5
1027+54.3	21.2	RT			1	5
1028+99.9	21.9	LT			1	5
1029+00.6	21.1	RT			1	5
1030+04.2	50	LT			1	5
1030+05.1	50	RT			1	5
1031+41.5	32	RT			1	5
1031+44.6	32	LT			1	5
1031+50	32	RT			1	5
1031+50	32	LT			1	5
1033+04.1	50	LT			1	5
1033+04.5	50	RT			1	5
1033+36.9	50	LT			1	5
1033+38	50	RT			1	5
1034+45	32	RT			1	5
1034+55.6	32	LT			1	5
1034+55.6	32	RT			1	5
1034+65	32	LT			1	5
1036+27.6	55	LT			1	5
1036+30.7	55	RT			1	5
1036+62.9	55	LT			1	5
1036+64.3	55	RT			1	5
1037+50	32	RT			1	5
1037+65	32	LT			1	5

LOCATION			TEMPORARY DITCH CHECKS (FOOT)	INLET AND PIPE PROTECTION (EACH)	INLET FILTERS (EACH)	INLET FILTER CLEANING (EACH)
STATION	OFFSET (FOOT)					
1038+58.8	32	LT			1	5
1038+65.2	32	RT			1	5
1038+75	32	LT			1	5
1038+75	32	RT			1	5
1039+59	55	RT			1	5
1039+61.2	55	LT			1	5
1039+93.9	55	RT			1	5
1039+96.8	55	LT			1	5
1040+66.5	32	RT			1	5
1042+50	32	LT			1	5
1042+50	32	RT			1	5
1043+19	32	LT			1	5
1043+50	32	RT			1	5
1044+50	32	RT			1	5
1044+53.5	32	LT			1	5
1045+98	35.2	RT			1	5
1046+00	35.3	LT			1	5
1047+25	38.4	RT			1	5
1047+25	38.4	LT			1	5
1048+36.7	43.9	RT			1	5
1048+37.6	41.2	LT			1	5
1048+45	0	LT		1	1	5
1048+45	41.4	LT			1	5
1048+45	44.7	RT			1	5
1049+35	43.7	LT			1	5
1049+35	53	RT			1	5
1050+25	0	LT		1	1	5
1050+25	46	LT			1	5
1050+25	58	RT			1	5
1051+25	48.5	LT			1	5
1051+25	60.5	RT			1	5
1051+50	80	LT	15			
1052+50	85	LT	15			
1053+50	55.6	LT			1	5
1053+50	66	RT			1	5
1053+50	100	LT	15			
1054+25	125	LT	15			
1054+65	73.6	RT			1	5
1054+75	150	RT			1	5
1054+80	0	LT		1	1	5
1054+80	62.2	LT			1	5
1055+35	66	RT			1	5
1058+10	1.7	LT			1	5
1058+10	49.7	LT			1	5
1058+10	55.7	RT			1	5
1058+21.9	54.5	RT			1	5
1058+25	1.5	LT			1	5
1058+25	49.5	LT			1	5
1058+41.6	71.5	RT			1	5
1058+56.9	69.6	LT			1	5
1059+00	1	LT			1	5
1059+00	49	LT			1	5
1059+00	12.2	RT			1	5
1059+00	51	RT			1	5
1059+90	49	LT			1	5
1059+90	5	RT			1	5
1059+90	51	RT			1	5
1060+35.2	68.1	RT			1	5
1060+54.3	73.6	LT			1	5
1060+55	1	LT			1	5
1061+00	57.4	LT			1	5
1061+00	4	RT			1	5
1061+00	51	RT			1	5
1062+35	65	LT			1	5
1062+35	51	RT			1	5
1063+30	4	LT			1	5
1063+30	12	RT		1	1	5
1063+40	68.8	RT			1	5
1064+50	4	LT			1	5



USER NAME =	DESIGNED - JRS	REVISED - JRS 12/01/2011
	DRAWN - MJF	REVISED - JRS 02/15/2012
PLOT SCALE =	CHECKED - APS	REVISED - JRS 05/04/2012
PLOT DATE	DATE - 7/22/2011	REVISED -

**STATE OF ILLINOIS  
DEPARTMENT OF TRANSPORTATION**

<b>147TH STREET PROJECT EROSION CONTROL SCHEDULE</b>	
SCALE: N/A	SHEET NO. 1 OF 3 SHEETS STA. TO STA.

F.A.I. RTE.	SECTION	COUNTY	TOTAL SHEETS	SHEET NO.
57	(0405-1 & 0506-2) R-1	COOK	577	195
FED. ROAD DIST. NO. ILLINOIS FED. AID PROJECT			CONTRACT NO. 60M57	

LOCATION			TEMPORARY DITCH CHECKS (FOOT)	INLET AND PIPE PROTECTION (EACH)	INLET FILTERS (EACH)	INLET FILTER CLEANING (EACH)
STATION	OFFSET (FOOT)					
1064+50	66.1	LT			1	5
1064+50	64.2	RT			1	5
1065+75	5	LT			1	5
1065+75	65.6	LT			1	5
1065+75	12	RT		1	1	5
1065+75	62.6	RT			1	5
1066+75	63.1	LT			1	5
1066+75	60.1	RT			1	5
1068+90	57.7	LT			1	5
1069+00	57.4	LT			1	5
1069+65	52.8	RT			1	5
1069+75	55.5	LT			1	5
1069+75	6.5	LT		1	1	5
1069+75	52.5	RT			1	5
1069+85	55.3	LT			1	5
1071+25	8	LT			1	5
1071+25	52	LT			1	5
1071+25	49	RT			1	5
1070+50	53.7	LT			1	5
1070+60	53.4	LT			1	5
1071+35	52	LT			1	5
1072+00	52	LT			1	5
1072+10	52	LT			1	5
1072+11.9	57.5	RT			1	5
1072+55	8	LT			1	5
1072+55	49	RT			1	5
1072+56	52	LT			1	5
1072+67.6	8	LT			1	5
1072+67.6	52	LT			1	5
1072+67.6	49	RT			1	5
1073+60	8	LT			1	5
1073+60	52	LT			1	5
1073+60	49	RT			1	5
1074+45.7	57.5	RT			1	5
1076+30	39	LT			1	5
1076+30	39.9	RT			1	5
1076+45	35.6	LT			1	5
1076+50	36.2	RT			1	5
1077+40	32.4	LT			1	5
1077+40	33.9	RT			1	5
1077+45.6	32.3	LT			1	5
1077+52.3	33.6	RT			1	5
1078+10	31.2	LT			1	5
1078+10	32.1	RT			1	5
1079+25.9	40.3	RT			1	5
1079+40.5	43	LT			1	5
1079+73.9	40.2	RT			1	5
1079+97.2	25.8	LT			1	5
SUBTOTAL 147TH STREET			60	7	181	905
RAMP E						
4108+50	48	RT	15			
4109+75	60	LT	15			
4110+00	55	RT	15			
4110+45	80	LT	15			
4111+25	100	LT	15			
4112+15	83	LT	15			
4112+48.5	74	LT			1	5
4113+25	50	RT	15			
4113+45	41	LT	15			
4114+10	45	RT	15			
4114+48.6	111.6	RT		1	1	5
4114+50	40	LT		1		
4114+50	45	RT		1	1	5
SUBTOTAL RAMP E			135	3	3	15

LOCATION			TEMPORARY DITCH CHECKS (FOOT)	INLET AND PIPE PROTECTION (EACH)	INLET FILTERS (EACH)	INLET FILTER CLEANING (EACH)
STATION	OFFSET (FOOT)					
RAMP F1						
4201+25	40	LT		1		
4202+00	4	LT	15			
4202+00	65	RT		1	1	5
SUBTOTAL RAMP F1			15	2	1	5
RAMP J						
4306+10	50	LT	15			
4306+50	46	RT	15			
4307+10	95	LT	15			
4307+80	40	RT	15			
4308+50	95	LT	15			
4309+17	86	LT			1	5
4309+60	33	RT	15			
4310+00	53	LT	15			
4310+50	53	LT		1	1	5
4310+99.1	103.6	RT		1	1	5
4311+00	33	RT		1	1	5
SUBTOTAL RAMP J			105	3	4	20
RAMP K						
4401+25.3	45	LT		1	1	5
4401+50	39	RT		1	1	5
4401+68.9	88.2	RT		1	1	5
4401+70	40	LT	15			
4402+80	31	RT	15			
4402+80	35	LT	15			
4403+90	55	RT	15			
4403+90	43	LT	15			
4404+90	54	RT	15			
4404+90	50	LT	15			
4406+00	59	RT	15			
4406+00	50	LT	15			
SUBTOTAL RAMP K			135	3	3	15
KEDZIE AVENUE						
5007+22.3	31.5	RT			1	5
5007+28	31.3	LT			1	5
5008+41.2	32	LT			1	5
5008+45.4	32.9	RT			1	5
5009+14.5	32.4	RT			1	5
5009+15.8	32.1	LT			1	5
5010+66.7	32.4	RT			1	5
5010+79.2	32.2	LT			1	5
5013+09.8	32.2	LT			1	5
5013+14.4	32.3	RT			1	5
5014+73.5	32.2	RT			1	5
5014+74.6	32	LT			1	5
5016+37.1	31.3	RT			1	5
5016+42	31	LT			1	5
5017+87.4	40.1	LT		1	1	5
5017+89.6	27.8	RT			1	5
5018+53.5	53.8	LT			1	5
5018+83.9	53.2	LT			1	5
SUBTOTAL KEDZIE AVENUE			0	1	18	90
WESTERN AV / DIXIE HWY						
5999+00	22.2	LT			1	5
5999+00	22.1	RT			1	5
5999+11.7	49	LT		1	1	5
5999+11.7	22.6	LT			1	5
5999+11.7	22.3	RT			1	5
6000+00	25	LT			1	5
6000+00	23.5	RT			1	5
6001+44.2	77.2	RT			1	5

LOCATION			TEMPORARY DITCH CHECKS (FOOT)	INLET AND PIPE PROTECTION (EACH)	INLET FILTERS (EACH)	INLET FILTER CLEANING (EACH)
STATION	OFFSET (FOOT)					
6001+50	28.6	LT			1	5
6001+66.4	82.2	RT			1	5
6002+21.7	30.4	LT			1	5
6002+21.7	27.2	RT			1	5
6002+30	30.6	LT			1	5
6002+30	27.3	RT			1	5
6002+60	27.8	RT			1	5
6004+20	35.3	LT			1	5
6004+20	30.5	RT			1	5
6004+82.8	64	RT			1	5
6005+06.7	92.3	LT			1	5
6005+22.1	72.8	RT			1	5
6005+65.7	78.8	LT			1	5
6006+01	33	RT			1	5
6006+01	39	LT			1	5
6006+10	33	RT			1	5
6006+10	39	LT			1	5
6006+70	39	LT			1	5
6006+70	33.5	RT			1	5
6006+80	39	LT			1	5
6006+80	34	RT			1	5
6009+10	11	LT			1	5
6009+10	39	LT			1	5
6009+10	44	RT			1	5
6009+20.9	11	LT			1	5
6009+20.9	39	LT			1	5
6009+20.9	44	RT			1	5
6010+40	11	LT			1	5
6010+40	39.2	LT			1	5
6010+40	44	RT			1	5
6010+50	39.7	LT			1	5
6010+50	44	RT			1	5
6013+30	46	RT			1	5
6013+40	50.2	LT			1	5
6013+40	5	RT			1	5
6013+40	43.2	RT			1	5
6014+10	33.1	RT			1	5
6014+30	50	LT			1	5
6014+40	50	LT			1	5
6014+80	50	LT			1	5
6014+80	5	RT			1	5
6014+80	33	RT			1	5
6014+90	50	LT			1	5
6015+74.8	0.6	LT			1	5
6015+74.8	49.7	LT			1	5
6015+74.8	33	RT			1	5
6015+85	1.4	LT			1	5
6015+85	49	LT			1	5
6015+85	33	RT			1	5
6017+50	39	LT			1	5
6017+50	33	RT			1	5
6017+60	39	LT			1	5
6018+15	38.1	LT			1	5
6018+15	32.3	RT			1	5
6018+25	37.8	LT			1	5
6018+90	36.1	LT			1	5
6018+90	30.9	RT			1	5
6019+00	35.9	LT			1	5
6019+59.7	34.3	LT			1	5
6019+59.7	29.6	RT			1	5
6019+70	34	LT			1	5
6019+70	29.4	RT			1	5
6020+40	32.2	LT			1	5
6020+50	32	LT			1	5
6020+50	27.9	RT			1	5
6022+00	28.1	LT			1	5
6022+10	27.8	LT			1	5
6022+10	24.9	RT			1	5
6022+75	26.1	LT			1	5



USER NAME =	DESIGNED - JRS	REVISED - JRS 12/01/2011
	DRAWN - MJF	REVISED - JRS 02/15/2012
PLOT SCALE =	CHECKED - APS	REVISED - JRS 05/04/2012
PLOT DATE	DATE - 7/22/2011	REVISED -

**STATE OF ILLINOIS  
DEPARTMENT OF TRANSPORTATION**

**147TH STREET PROJECT  
EROSION CONTROL SCHEDULE**


SCALE: N/A SHEET NO. 2 OF 3 SHEETS STA. TO STA.

F.A.I. RTE.	SECTION	COUNTY	TOTAL SHEETS	SHEET NO.
57	(0405-1 & 0506-2) R-1	COOK	577	196
FED. ROAD DIST. NO.			ILLINOIS FED. AID PROJECT	
			CONTRACT NO. 60M57	



P10\_SCH\_ERS\_SHT03\_HRGREEN.dgn 4/26/2012 11:54 AM

LOCATION			TEMPORARY DITCH CHECKS  (FOOT)	INLET AND PIPE PROTECTION  (EACH)	INLET FILTERS  (EACH)	INLET FILTER CLEANING  (EACH)
STATION	OFFSET (FOOT)					
6022+75	23.7	RT			1	5
6022+85	25.8	LT			1	5
6023+38.8	24.4	LT			1	5
6023+38.8	22.5	RT			1	5
6023+50	24.1	LT			1	5
6023+50	22.3	RT			1	5
6024+25	22.3	LT			1	5
6024+25	20.8	RT			1	5
6024+35	22.1	LT			1	5
6025+05	37.5	RT		1	1	5
6025+55	37.5	RT		1	1	5
6026+60	20	LT			1	5
6026+60	20	RT			1	5
SUBTOTAL WESTERN AV / DIXIE HWY			0	3	90	450
TOTAL			450	22	300	1500

 <b>HRGreen.com</b> <small>Illinois Professional Design Firm #184-001322</small>	USER NAME =	DESIGNED - JRS	REVISED - JRS 12/01/2011
		DRAWN - MJF	REVISED - JRS 02/15/2012
	PLOT SCALE =	CHECKED - APS	REVISED - JRS 05/04/2012
	PLOT DATE =	DATE - 7/22/2011	REVISED -

**STATE OF ILLINOIS  
DEPARTMENT OF TRANSPORTATION**

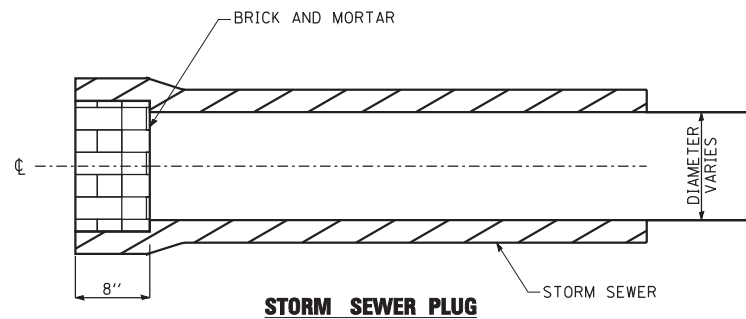
**147TH STREET PROJECT  
EROSION CONTROL SCHEDULE**

SCALE: N/A SHEET NO. 3 OF 3 SHEETS STA. TO STA.

F.A.I. RTE.	SECTION	COUNTY	TOTAL SHEETS	SHEET NO.
57	(0405-1 & 0506-2) R-1	COOK	577	197
FED. ROAD DIST. NO. ILLINOIS FED. AID PROJECT			CONTRACT NO. 60M57	

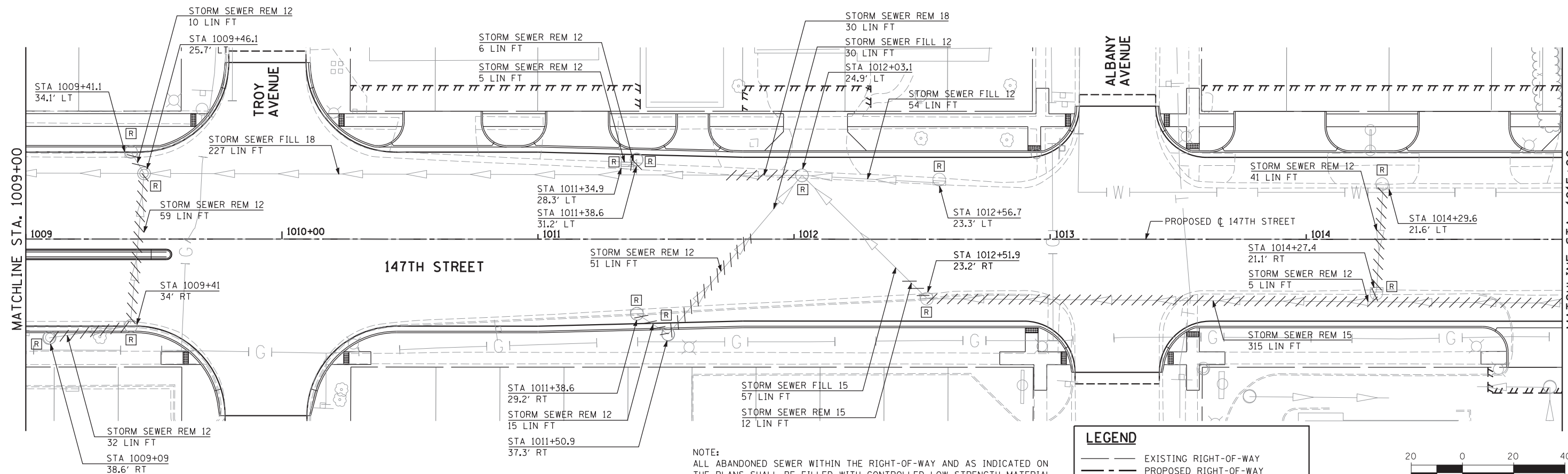
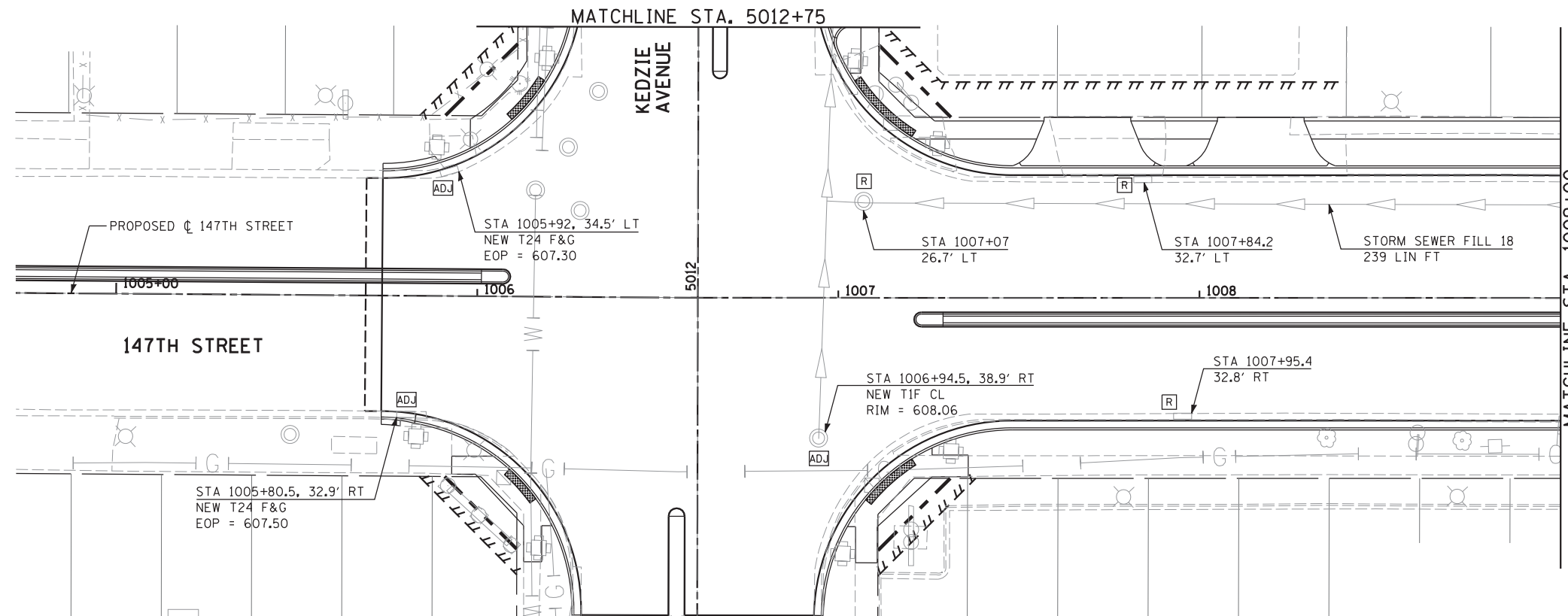
**EXISTING DRAINAGE AND UTILITY GENERAL NOTES**

1. FRAME ELEVATIONS GIVEN ON THE PLANS ARE ONLY TO ASSIST THE CONTRACTOR IN DETERMINING THE APPROXIMATE REQUIRED ADJUSTMENT. FRAMES ON ALL STRUCTURES SHALL BE ADJUSTED TO THE FINAL ELEVATION AND CROSS SLOPE OF THE AREA IN WHICH THEY ARE LOCATED.
2. THE LOCATION OF EXISTING DRAINAGE STRUCTURES AND STORM SEWERS, OR ANY OTHER PUBLIC OR PRIVATE UTILITIES AS SHOWN ON THE PLANS, IS APPROXIMATE AND THEIR EXACT LOCATION IS TO BE DETERMINED IN THE FIELD BY THE CONTRACTOR. THIS WORK SHALL BE CONSIDERED AS INCLUDED IN THE UNIT BID PRICES OF THE CONTRACT, AND NO ADDITIONAL COMPENSATION WILL BE ALLOWED.



**NOTES:**

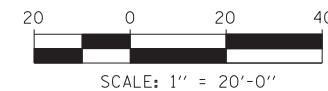
1. THIS WORK SHALL CONSIST OF FURNISHING BRICKS AND MORTAR AS SHOWN AND AS DIRECTED BY THE ENGINEER AT LOCATIONS SHOWN IN THE PLANS TO PLUG EXISTING AND/OR PROPOSED STORM SEWER LATERAL STUBS.
2. THIS WORK WILL NOT BE PAID FOR SEPARATELY, BUT SHALL BE INCLUDED IN THE CONTRACT UNIT PRICE FOR STORM SEWER REMOVALS AS PER ARTICLE 550.05 OF THE STANDARD SPECIFICATIONS.



NOTE:  
ALL ABANDONED SEWER WITHIN THE RIGHT-OF-WAY AND AS INDICATED ON THE PLANS SHALL BE FILLED WITH CONTROLLED LOW STRENGTH MATERIAL (CLSM) AND PLUGGED ON EACH END. THIS WORK WILL BE PAID FOR AT THE CONTRACT UNIT PRICE PER CUBIC YARD OF CLSM.

**LEGEND**

- EXISTING RIGHT-OF-WAY
- - - PROPOSED RIGHT-OF-WAY
- ||||| PROPOSED TEMPORARY EASEMENT



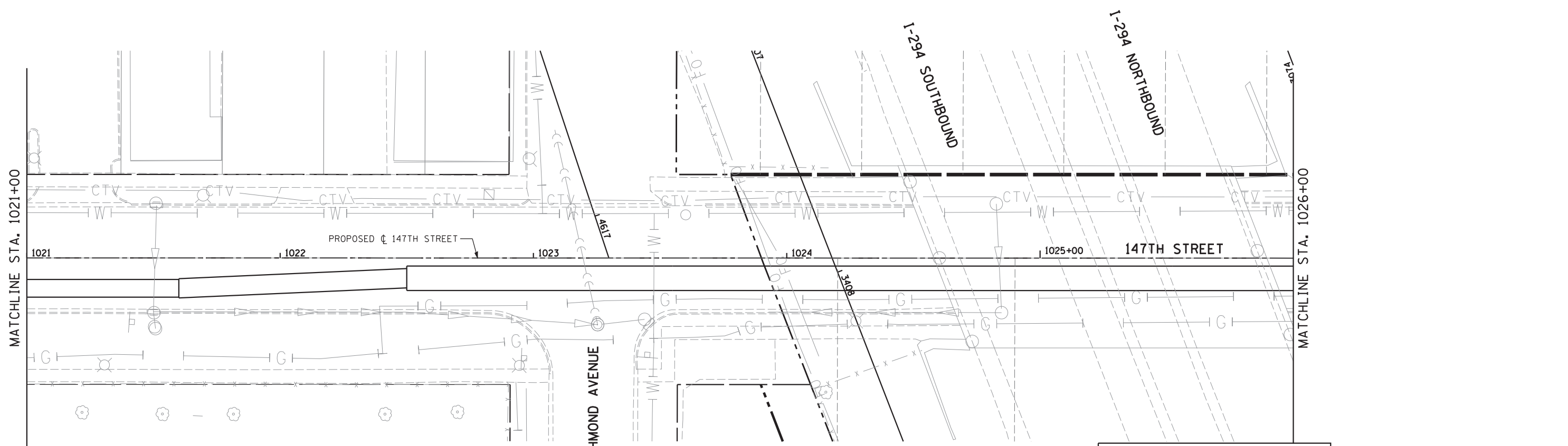
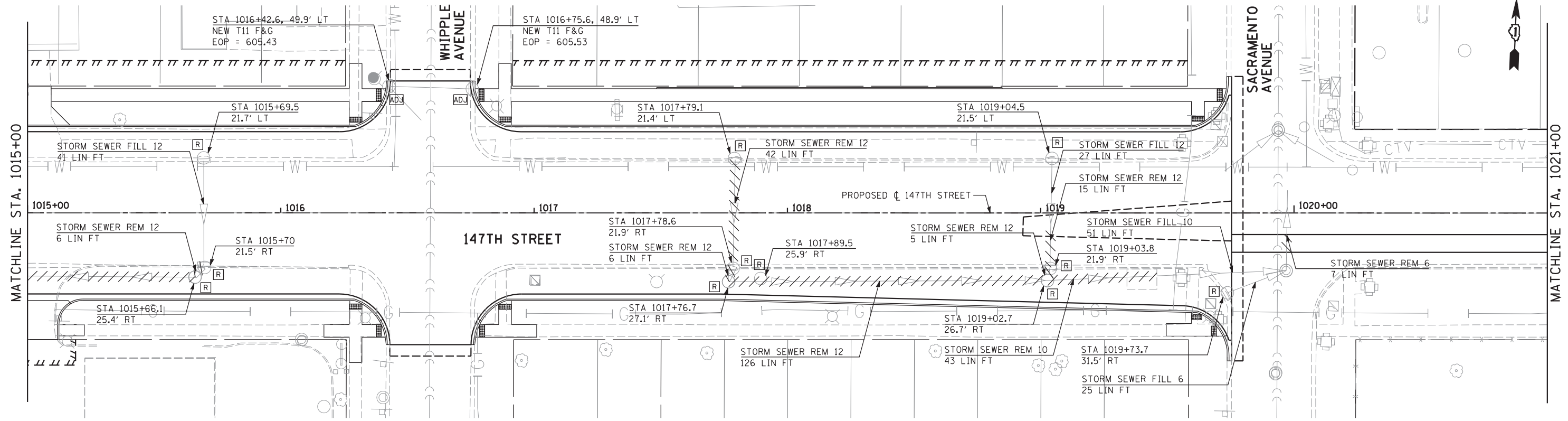
USER NAME =	DESIGNED - JRS	REVISED - JRS 12/01/2011
	DRAWN - MJF	REVISED - JRS 02/15/2012
PLOT SCALE =	CHECKED - APS	REVISED - JRS 05/04/2012
PLOT DATE	DATE - 7/22/2011	REVISED -

**STATE OF ILLINOIS  
DEPARTMENT OF TRANSPORTATION**

**147TH STREET PROJECT  
EXISTING DRAINAGE AND REMOVAL PLAN - 147TH STREET**

SCALE: 1"=20' SHEET NO. 1 OF 15 SHEETS STA. 1004+50 TO STA. 1015+00

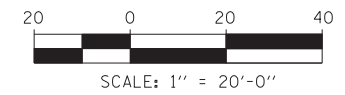
F.A.I. RTE.	SECTION	COUNTY	TOTAL SHEETS	SHEET NO.
57	(0405-1 & 0506-2) R-1	COOK	577	198
FED. ROAD DIST. NO.			CONTRACT NO. 60M57	
ILLINOIS FED. AID PROJECT				



NOTE:  
 ALL ABANDONED SEWER WITHIN THE RIGHT-OF-WAY AND AS INDICATED ON THE PLANS SHALL BE FILLED WITH CONTROLLED LOW STRENGTH MATERIAL (CLSM) AND PLUGGED ON EACH END. THIS WORK WILL BE PAID FOR AT THE CONTRACT UNIT PRICE PER CUBIC YARD OF CLSM.

**LEGEND**

- EXISTING RIGHT-OF-WAY
- - - PROPOSED RIGHT-OF-WAY
- /// PROPOSED TEMPORARY EASEMENT



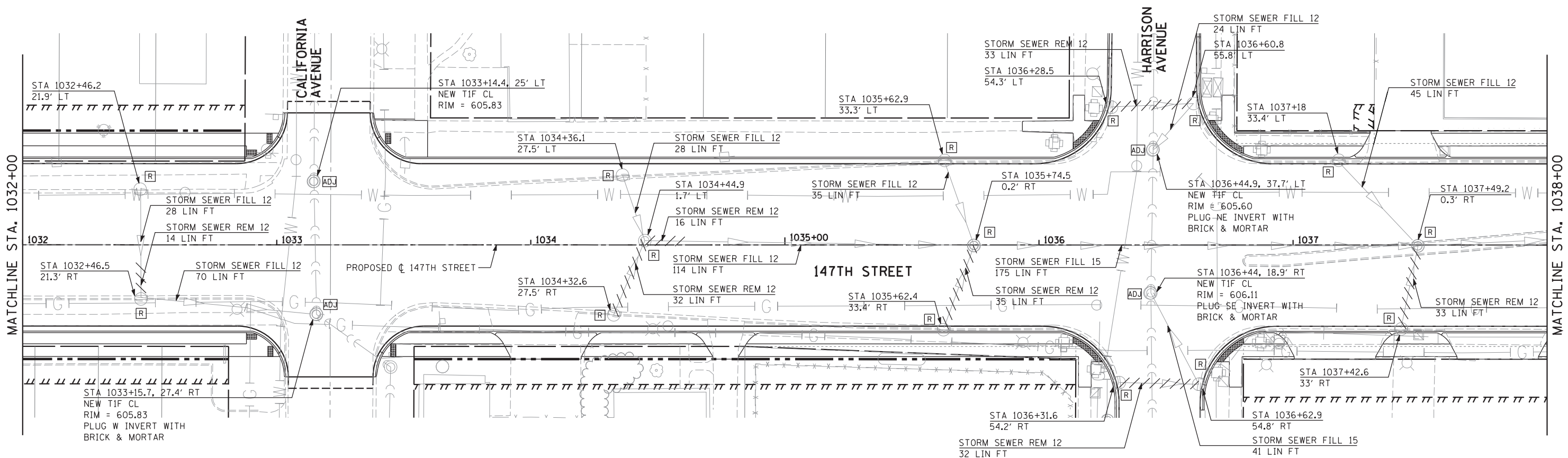
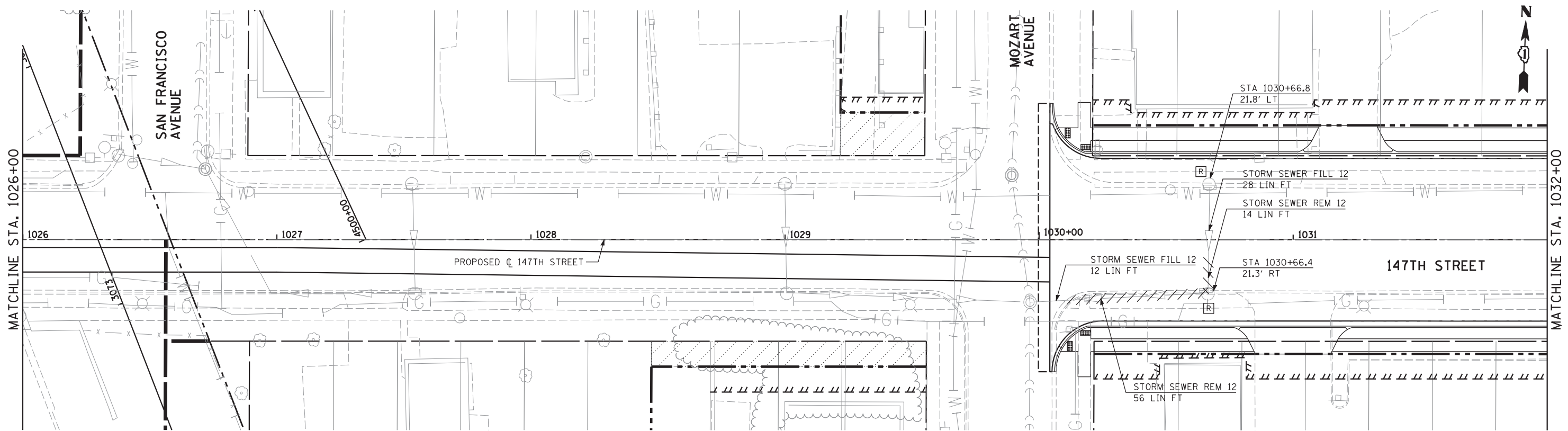
USER NAME =	DESIGNED - JRS	REVISED - JRS 12/01/2011
	DRAWN - MJF	REVISED - JRS 02/15/2012
PLOT SCALE =	CHECKED - APS	REVISED - JRS 05/04/2012
PLOT DATE	DATE - 7/22/2011	REVISED -

**STATE OF ILLINOIS  
 DEPARTMENT OF TRANSPORTATION**

**147TH STREET PROJECT  
 EXISTING DRAINAGE AND REMOVAL PLAN - 147TH STREET**

SCALE: 1"=20' SHEET NO. 2 OF 15 SHEETS STA. 1015+00 TO STA. 1026+00

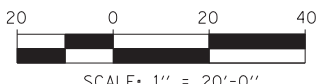
F.A.I. RTE.	SECTION	COUNTY	TOTAL SHEETS	SHEET NO.
57	(0405-1 & 0506-2) R-1	COOK	577	199
FED. ROAD DIST. NO. ILLINOIS FED. AID PROJECT			CONTRACT NO. 60M57	



NOTE:  
 ALL ABANDONED SEWER WITHIN THE RIGHT-OF-WAY AND AS INDICATED ON THE PLANS SHALL BE FILLED WITH CONTROLLED LOW STRENGTH MATERIAL (CLSM) AND PLUGGED ON EACH END. THIS WORK WILL BE PAID FOR AT THE CONTRACT UNIT PRICE PER CUBIC YARD OF CLSM.

**LEGEND**

- EXISTING RIGHT-OF-WAY
- - - PROPOSED RIGHT-OF-WAY
- ||||| PROPOSED TEMPORARY EASEMENT



USER NAME =	DESIGNED - JRS	REVISED - JRS 12/01/2011
	DRAWN - MJF	REVISED - JRS 02/15/2012
PLOT SCALE =	CHECKED - APS	REVISED - JRS 05/04/2012
PLOT DATE	DATE - 7/22/2011	REVISED -

**STATE OF ILLINOIS  
 DEPARTMENT OF TRANSPORTATION**

**147TH STREET PROJECT  
 EXISTING DRAINAGE AND REMOVAL PLAN - 147TH STREET**

SCALE: 1"=20' SHEET NO. 3 OF 15 SHEETS STA. 1026+00 TO STA. 1038+00

F.A.I. RTE.	SECTION	COUNTY	TOTAL SHEETS	SHEET NO.
57	(0405-1 & 0506-2) R-1	COOK	577	200
CONTRACT NO. 60M57				
FED. ROAD DIST. NO.		ILLINOIS FED. AID PROJECT		