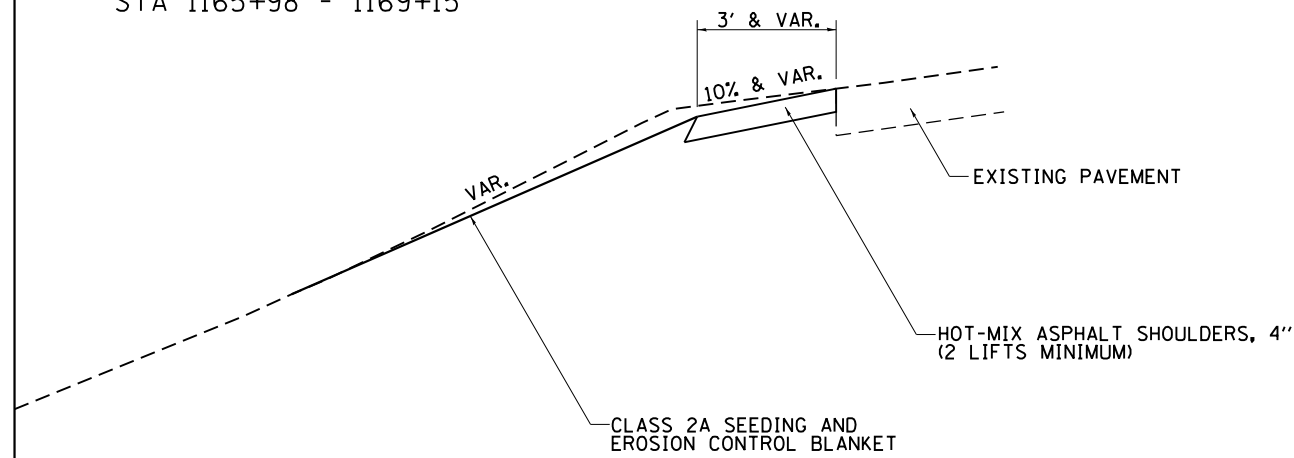
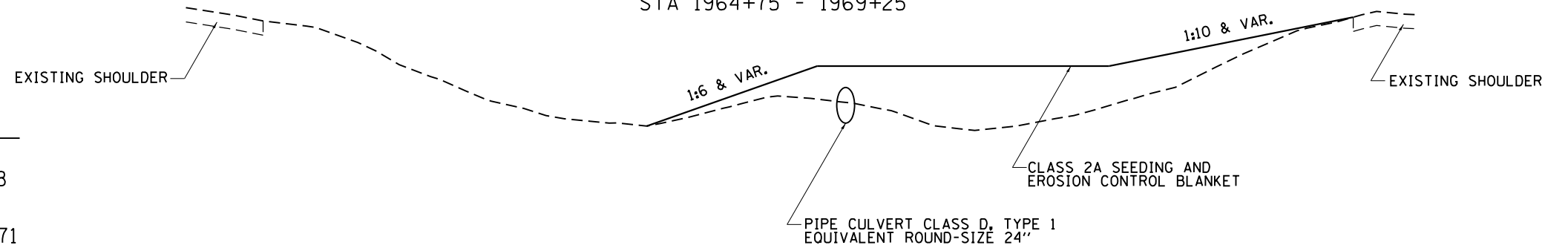


TYPICAL SECTIONS

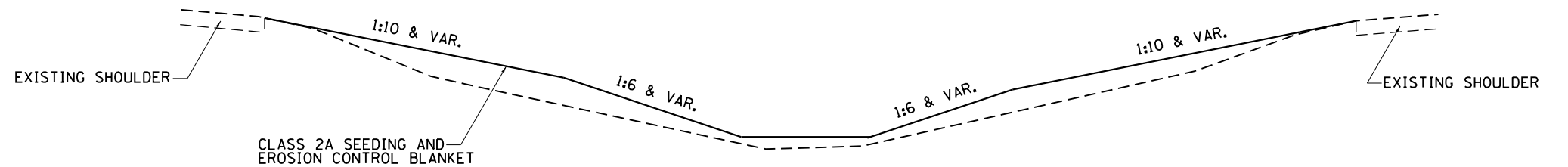
I-39
 LEE COUNTY
 STA 495+50 - 499+50
 OGLE COUNTY
 STA 1379+25 - 1384+00
 STA 1833+50 - 1837+50
 STA 1964+75 - 1969+25

US 20
 WINNEBAGO COUNTY
 STA 498+91 - 502+15
 STA 507+12 - 510+00
 STA 510+21 - 513+42
 STA 521+27 - 523+90
 STEPHENSON COUNTY
 STA 1161+80 - 1165+14
 STA 1165+98 - 1169+15

I-39
 LEE COUNTY
 STA 775+12 - 777+08
 OGLE COUNTY
 STA 1406+02 - 1407+71
 STA 1410+07 - 1411+77
 STA 1428+00 - 1430+44
 STA 1479+50 - 1481+07



I-39
 LEE COUNTY
 STA 335+75 - 339+75
 STA 623+50 - 627+75
 STA 714+25 - 718+25
 STA 981+00 - 985+50
 STA 1085+50 - 1089+75
 WINNEBAGO COUNTY
 STA 2360+25 - 2365+00
 STA 2386+75 - 2391+00
 OGLE COUNTY
 STA 1462+00 - 1466+00
 STA 1515+00 - 1519+50
 STA 1568+00 - 1572+00
 STA 1701+25 - 1705+50
 STA 1780+50 - 1786+50
 STA 1912+75 - 1917+25
 STA 2255+00 - 2259+00



FILE NAME =	USER NAME = dosddd	DESIGNED -	REVISED -
c:\pwork\pwork\dot\dosddd\0293945\02051	2-sht-typical.dgn	DRAWN -	REVISED -
Default	PLOT SCALE = 100.0000' / in.	CHECKED -	REVISED -
	PLOT DATE = Wed Jun 13 09:00:56 2012	DATE -	REVISED -

STATE OF ILLINOIS
 DEPARTMENT OF TRANSPORTATION

TYPICAL SECTIONS

SCALE: SHEET OF SHEETS STA. TO STA.

F.A. RTE.	SECTION	COUNTY	TOTAL SHEETS	SHEET NO.
*	D2 SAFETY 2012-1	**	175	7
CONTRACT NO. 64H76				