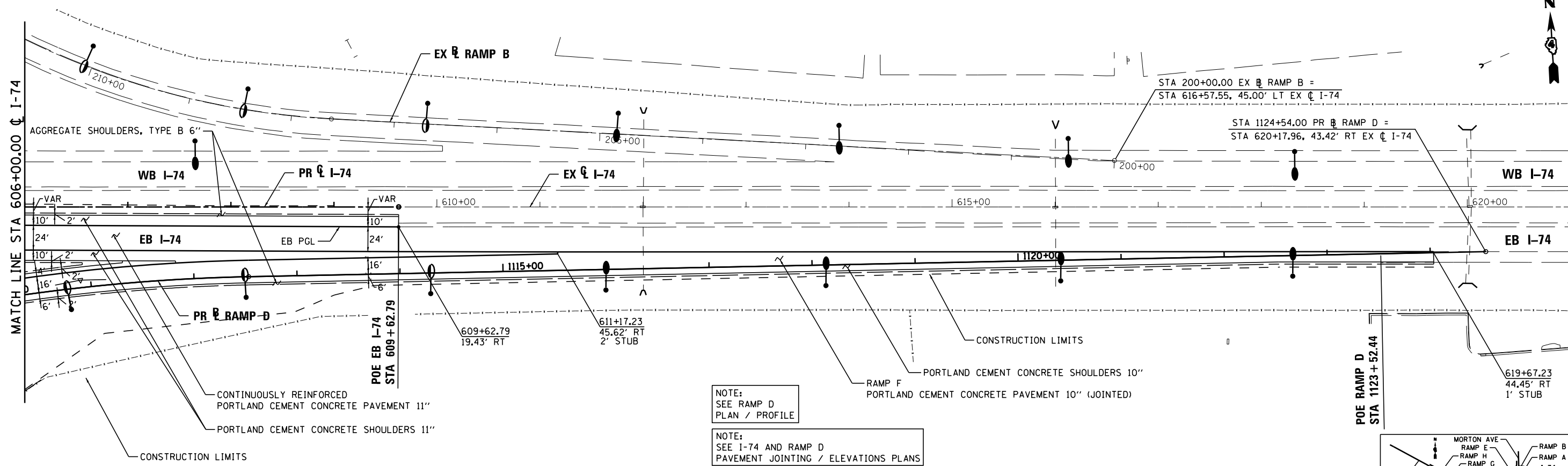



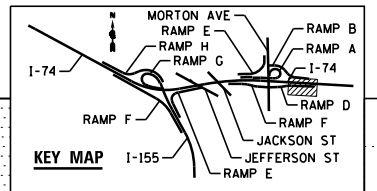
PLAN	SURVEYED	DATE
	PLOTTED	
	NOTED	
	CHECKED	
	FILE NAME	

PROFILE	SURVEYED	DATE
	PLOTTED	
	GRADES CHECKED	
	STRUCTURE	
	NOTATIONS CHECKED	



NOTE:
SEE RAMP D
PLAN / PROFILE

NOTE:
SEE I-74 AND RAMP D
PAVEMENT JOINTING / ELEVATIONS PLANS



FILE NAME	DESIGNED - EJA	REVISED -
...D468620-sht-1-74-plnpr.f11.dgn	DRAWN - TMB	REVISED -
USER NAME = tblank	CHECKED - JNR	REVISED -
PLOT DATE = 7/17/2012	DATE - JULY 20, 2012	REVISED -



STATE OF ILLINOIS
DEPARTMENT OF TRANSPORTATION

PLAN AND PROFILE
I-74
SCALE: 1"=50' SHEET NO. 11 OF 11 SHEETS STA. 606+00.00 TO STA. 621+00.00

F.A.I. RTE.	SECTION	COUNTY	TOTAL SHEETS	SHEET NO.
90-114R(14HB-4,14,14HVB)BRJ	TAZEWELL	2433	218	
CONTRACT NO. 68620				
ILLINOIS FED. AID PROJECT				