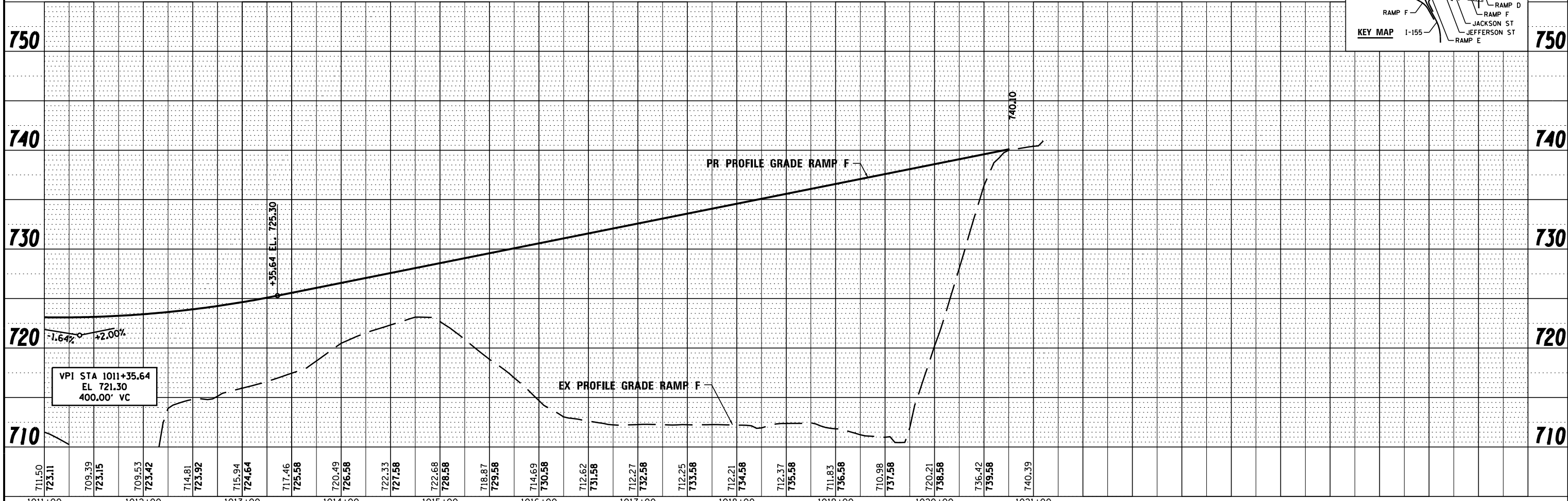
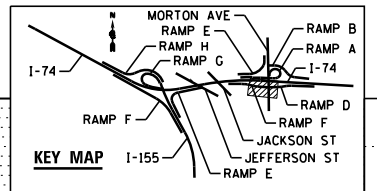
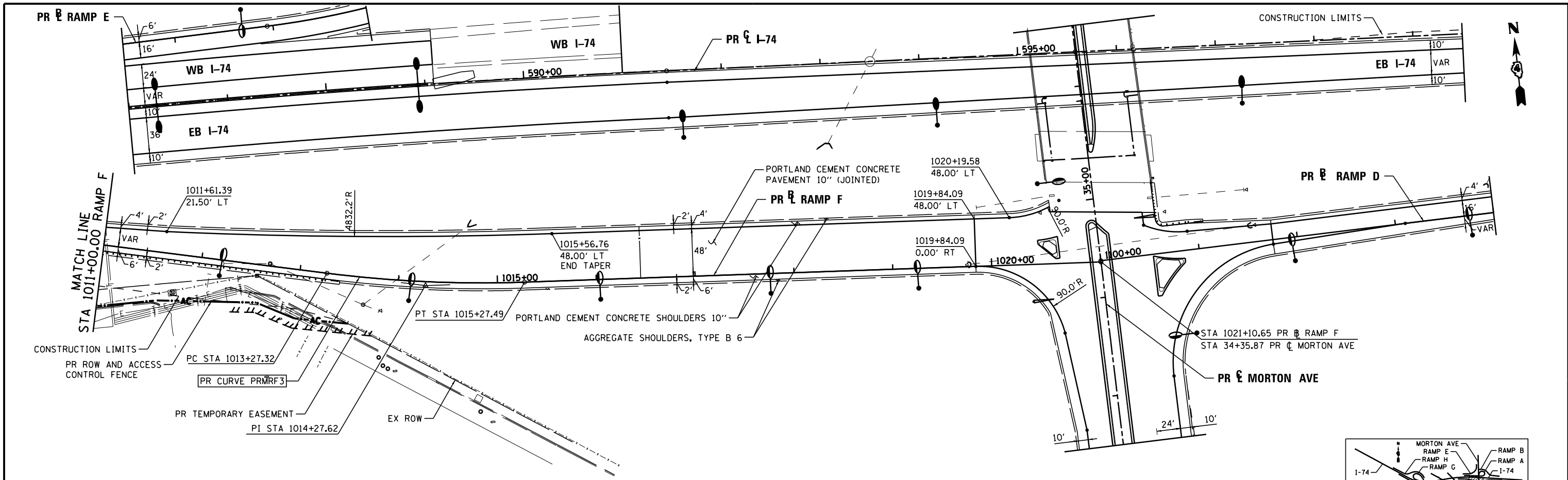


DATE	
BY	
PLAN	
SURVEYED	
PLOTTED	
NOTE BOOK	
NO.	
CHECKED	
FILE NAME	

DATE	
BY	
PROFILE	
SURVEYED	
PLOTTED	
GRADES CHECKED	
NO.	
STRUCTURE	
NOTATIONS	



FILE NAME	DESIGNED - I S	REVISED -
...D468620-shr-rampF-Morton-plnprf41.dgn	DRAWN - TMB	REVISED -
USER NAME = tblank	CHECKED - JNR	REVISED -
PLOT DATE = 7/17/2012	DATE - JULY 20, 2012	REVISED -



STATE OF ILLINOIS
DEPARTMENT OF TRANSPORTATION

PLAN AND PROFILE
RAMP F MORTON AVE
SCALE: 1"=50' SHEET NO. 7 OF 7 SHEETS STA. TO STA.

F.A.I. RTE.	SECTION	COUNTY	TOTAL SHEETS	SHEET NO.
	90-[14R(14HB-4,14,14HVB)BR]	TAZEWELL	2433	248
				CONTRACT NO. 68620
ILLINOIS FED. AID PROJECT				