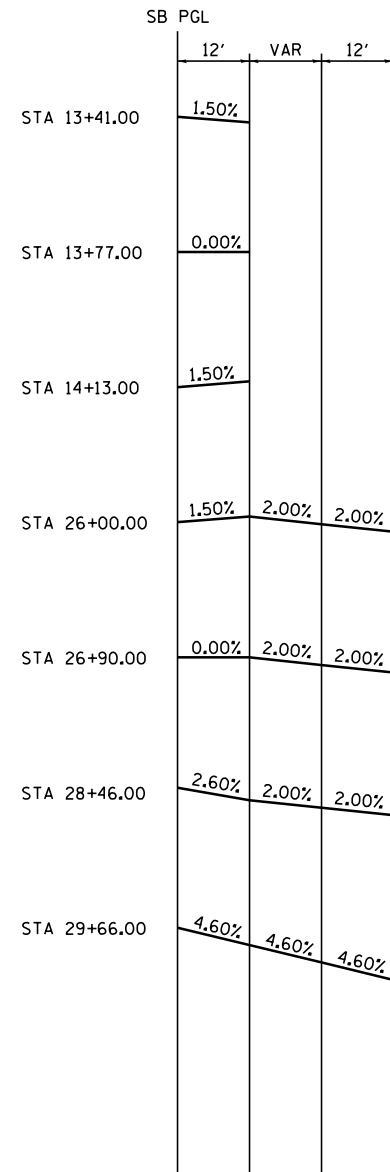



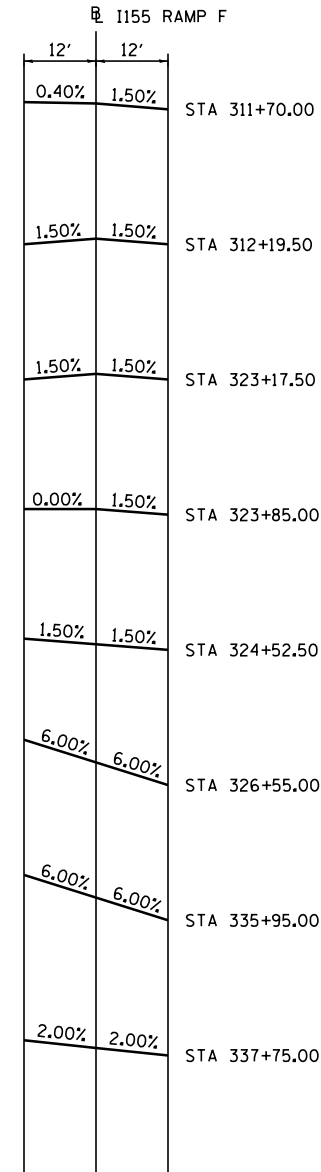
**I155  
SOUTHBOUND SUPERELEVATION  
TRANSITION**



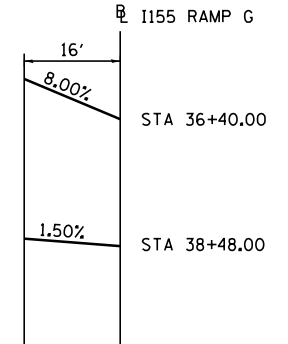
**I155  
NORTHBOUND SUPERELEVATION  
TRANSITION**



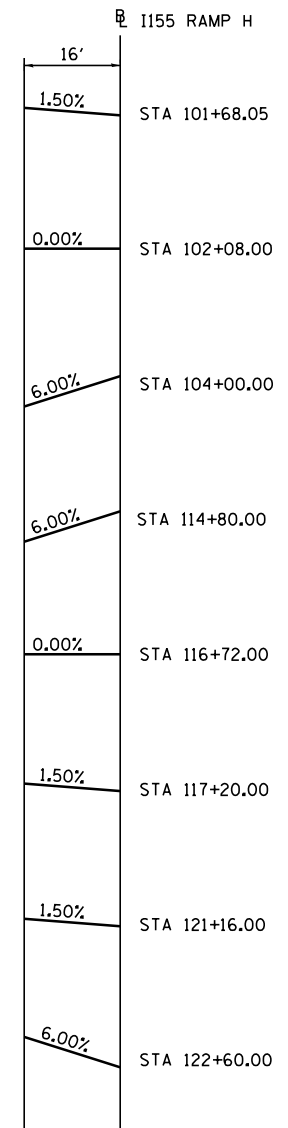
**I155  
RAMP F SUPERELEVATION  
TRANSITION**



**I155  
RAMP G SUPERELEVATION  
TRANSITION**



**I155  
RAMP H SUPERELEVATION  
TRANSITION**



FILE NAME =	DESIGNED - EJA	REVISED -
...\\D468620-sh-t-SE-Trans-Detail-02.dgn	DRAWN - TMB	REVISED -
USER NAME = tblank	CHECKED - JNR	REVISED -
PLOT DATE = 7/17/2012	DATE - JULY 20, 2012	REVISED -



**STATE OF ILLINOIS  
DEPARTMENT OF TRANSPORTATION**

**SUPERELEVATION TRANSITION DETAILS**

SCALE: SHEET NO. 2 OF 3 SHEETS STA. TO STA.

F.A.I. RTE.	SECTION	COUNTY	TOTAL SHEETS	SHEET NO.
90-114R(14HB-4,14,14HVB)BR		TAZEWELL	2433	254
ILLINOIS FED. AID PROJECT			CONTRACT NO. 68620	