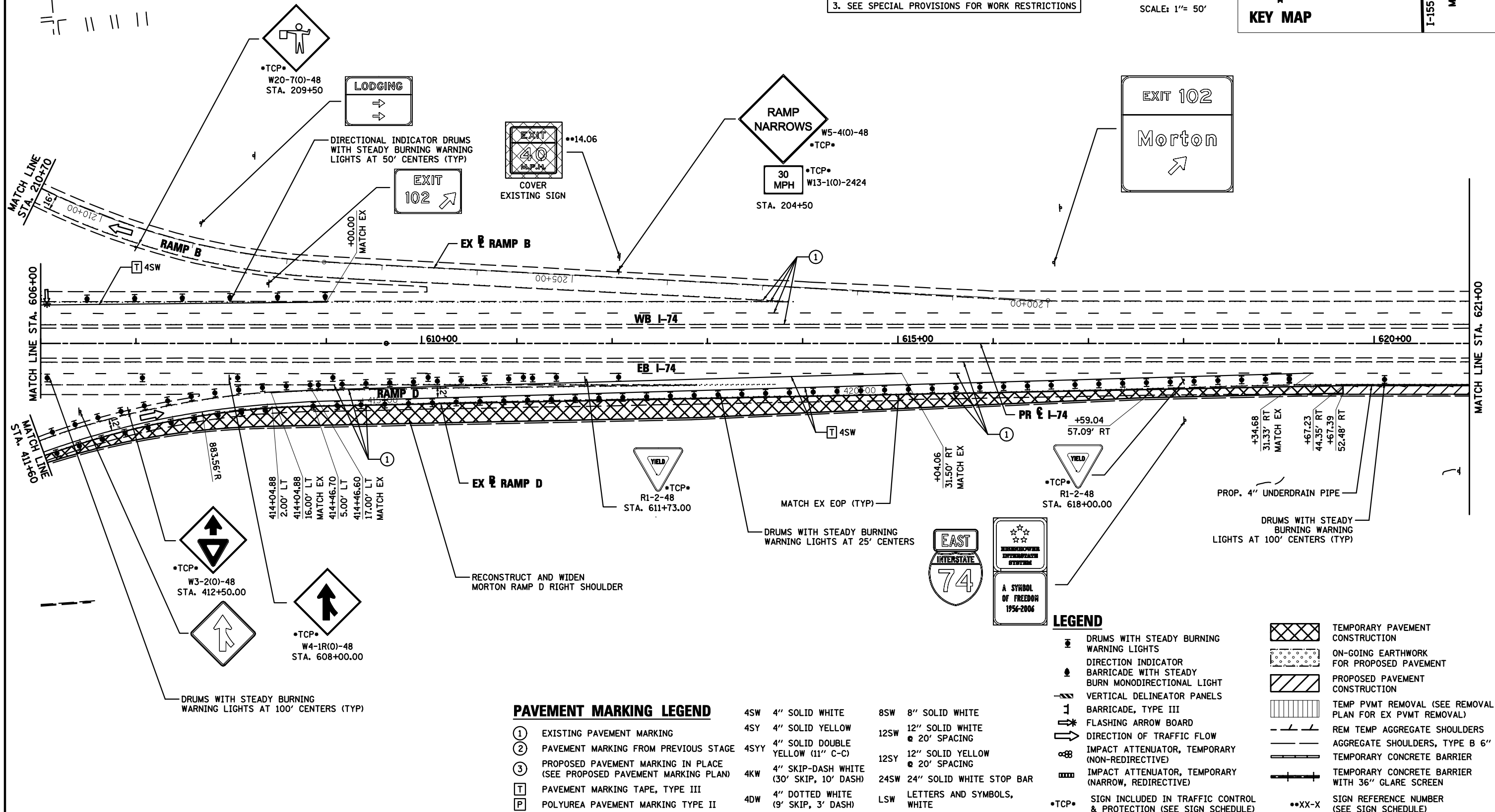
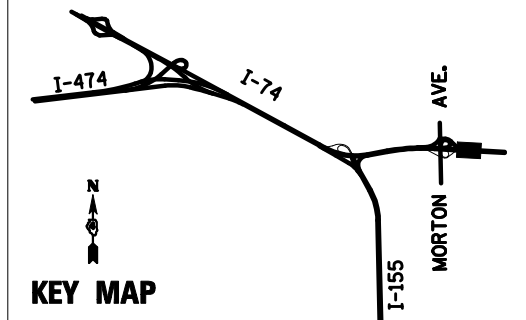
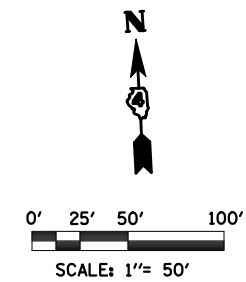


**NOTE**

1. ALL WORK THAT WILL REQUIRE A LANE CLOSURE WILL BE DONE IN OFF-PEAK HOURS.
2. EXISTING SIGNS SHOWN FOR REFERENCES. ALL EXISTING OVERHEAD AND GROUND-MOUNTED SIGNS SHALL BE RETAINED IN THE MOT PRE-PHASE UNLESS OTHERWISE NOTED.
3. SEE SPECIAL PROVISIONS FOR WORK RESTRICTIONS



**PAVEMENT MARKING LEGEND**

- ① EXISTING PAVEMENT MARKING
  - ② PAVEMENT MARKING FROM PREVIOUS STAGE
  - ③ PROPOSED PAVEMENT MARKING IN PLACE (SEE PROPOSED PAVEMENT MARKING PLAN)
  - T PAVEMENT MARKING TAPE, TYPE III
  - P POLYUREA PAVEMENT MARKING TYPE II
- |      |                                         |      |                                |
|------|-----------------------------------------|------|--------------------------------|
| 4SW  | 4" SOLID WHITE                          | 8SW  | 8" SOLID WHITE                 |
| 4SY  | 4" SOLID YELLOW                         | 12SW | 12" SOLID WHITE @ 20' SPACING  |
| 4SYD | 4" SOLID DOUBLE YELLOW (11" C-C)        | 12SY | 12" SOLID YELLOW @ 20' SPACING |
| 4KW  | 4" SKIP-DASH WHITE (30' SKIP, 10' DASH) | 24SW | 24" SOLID WHITE STOP BAR       |
| 4DW  | 4" DOTTED WHITE (9' SKIP, 3' DASH)      | LSW  | LETTERS AND SYMBOLS, WHITE     |

**LEGEND**

- ☉ DRUMS WITH STEADY BURNING WARNING LIGHTS
- ➔ DIRECTION INDICATOR BARRICADE WITH STEADY BURN MONODIRECTIONAL LIGHT
- VERTICAL DELINEATOR PANELS
- ⚠ BARRICADE, TYPE III
- ⚡ FLASHING ARROW BOARD
- ➔ DIRECTION OF TRAFFIC FLOW
- ⊘ IMPACT ATTENUATOR, TEMPORARY (NON-REDIRECTIVE)
- ⊞ IMPACT ATTENUATOR, TEMPORARY (NARROW, REDIRECTIVE)
- TCP• SIGN INCLUDED IN TRAFFIC CONTROL & PROTECTION (SEE SIGN SCHEDULE)
- XX-X SIGN REFERENCE NUMBER (SEE SIGN SCHEDULE)
- ▨ TEMPORARY PAVEMENT CONSTRUCTION
- ▤ ON-GOING EARTHWORK FOR PROPOSED PAVEMENT
- ▧ PROPOSED PAVEMENT CONSTRUCTION
- ▩ TEMP PVMT REMOVAL (SEE REMOVAL PLAN FOR EX PVMT REMOVAL)
- REM TEMP AGGREGATE SHOULDERS
- AGGREGATE SHOULDERS, TYPE B 6"
- TEMPORARY CONCRETE BARRIER
- TEMPORARY CONCRETE BARRIER WITH 36" GLARE SCREEN

FILE NAME =	DESIGNED - HTL	REVISED -
D468620-shr-staging14 174-00.dgn	DRAWN - HTL	REVISED -
USER NAME = TERRA	CHECKED - DA/LVA	REVISED -
PLOT DATE = 7/16/2012	DATE - 7/20/2012	REVISED -



STATE OF ILLINOIS  
DEPARTMENT OF TRANSPORTATION

MAINTENANCE OF TRAFFIC  
PRE STAGE - SUB STAGE A

SCALE: SHEET NO. 15 OF 50 SHEETS STA. 606+00 TO STA. 621+00

F.A.I. RTE.	SECTION	COUNTY	TOTAL SHEETS	SHEET NO.
•	90-[14R(14HB-4,14,14HB)/BR]	TAZEWELL	2433	288
CONTRACT NO. 68620				