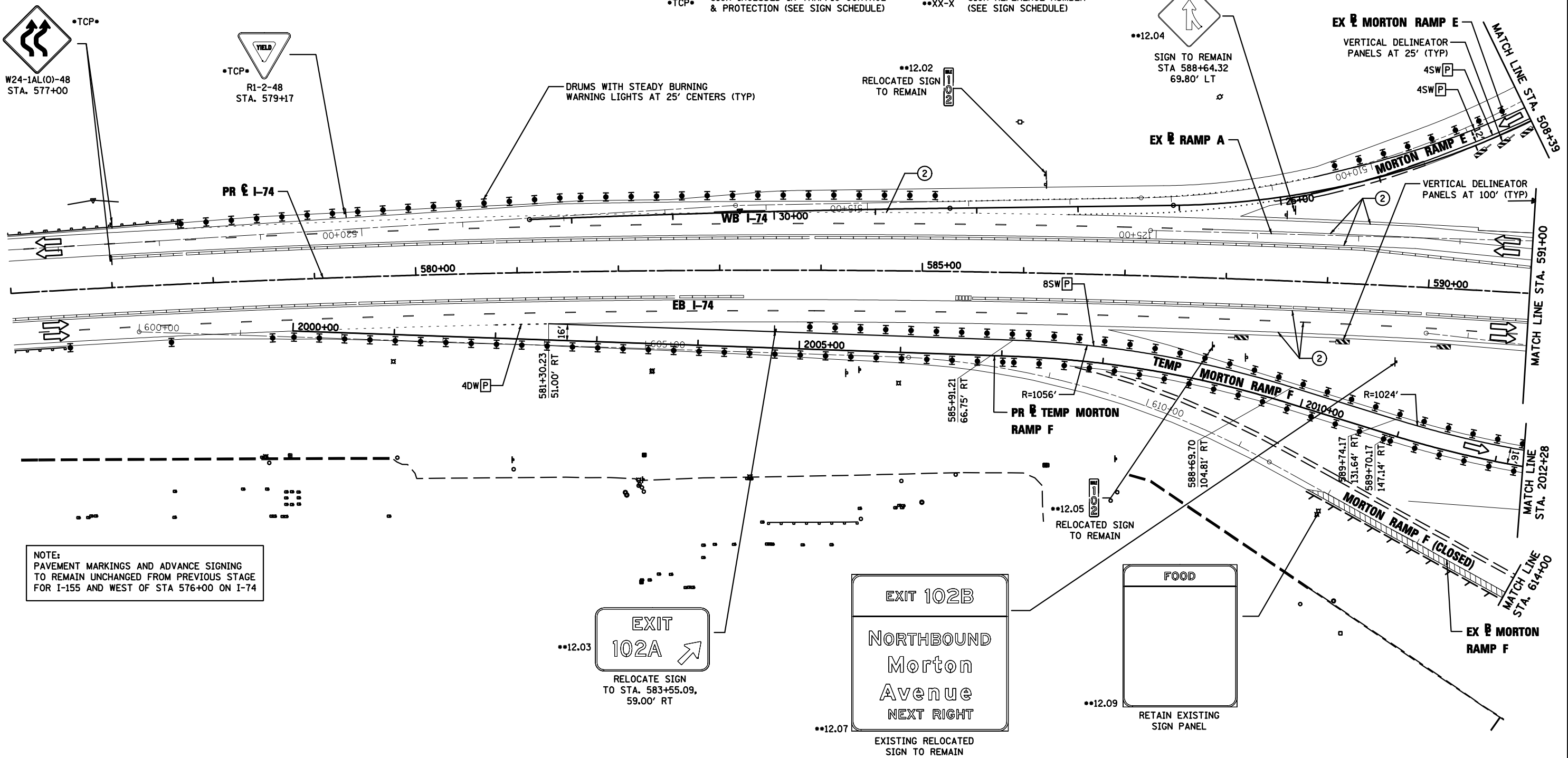
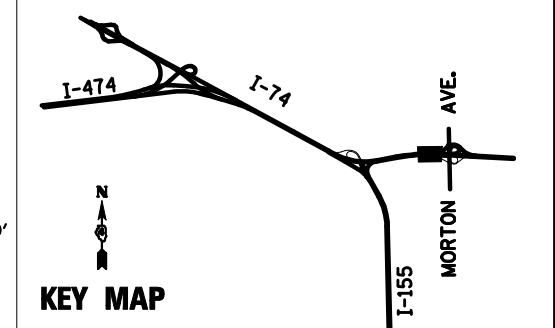
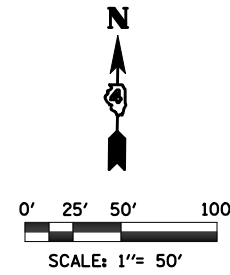


**PAVEMENT MARKING LEGEND**


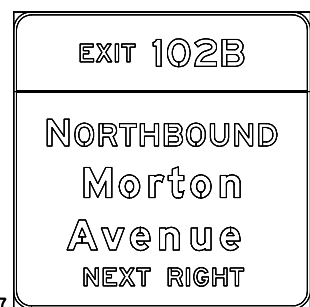
- |   |  |      |  |      |                                   |
|---|--|------|--|------|-----------------------------------|
| ① | EXISTING PAVEMENT MARKING  | 4SW  | 4" SOLID WHITE                             | 8SW  | 8" SOLID WHITE                    |
| ② | PAVEMENT MARKING FROM PREVIOUS STAGE                                       | 4SY  | 4" SOLID YELLOW                            | 12SW | 12" SOLID WHITE<br>@ 20' SPACING  |
| ③ | PROPOSED PAVEMENT MARKING IN PLACE<br>(SEE PROPOSED PAVEMENT MARKING PLAN) | 4SYY | 4" SOLID DOUBLE<br>YELLOW (11" C-C)        | 12SY | 12" SOLID YELLOW<br>@ 20' SPACING |
| T | PAVEMENT MARKING TAPE, TYPE III  | 4KW  | 4" SKIP-DASH WHITE<br>(30' SKIP, 10' DASH) | 24SW | 24" SOLID WHITE STOP BAR          |
| P | POLYUREA PAVEMENT MARKING TYPE II  | 4DW  | 4" DOTTED WHITE<br>(9' SKIP, 3' DASH)      | LSW  | LETTERS AND SYMBOLS,<br>WHITE     |

**LEGEND**

- |       |  |        |   |
|-------|--|--------|---|
|       | DRUMS WITH STEADY BURNING<br>WARNING LIGHTS                                |        | TEMPORARY PAVEMENT<br>CONSTRUCTION                          |
|       | DIRECTION INDICATOR<br>BARRICADE WITH STEADY<br>BURN MONODIRECTIONAL LIGHT |        | ON-GOING EARTHWORK<br>FOR PROPOSED PAVEMENT                 |
|       | VERTICAL DELINEATOR PANELS   |        | PROPOSED PAVEMENT<br>CONSTRUCTION                           |
|       | BARRICADE, TYPE III  |        | TEMP PVMT REMOVAL (SEE REMOVAL<br>PLAN FOR EX PVMT REMOVAL) |
|       | FLASHING ARROW BOARD   |        | REM TEMP AGGREGATE SHOULDERS                                |
|       | DIRECTION OF TRAFFIC FLOW  |        | AGGREGATE SHOULDERS, TYPE B 6"                              |
|       | IMPACT ATTENUATOR, TEMPORARY<br>(NON-REDIRECTIVE)                          |        | TEMPORARY CONCRETE BARRIER                                  |
|       | IMPACT ATTENUATOR, TEMPORARY<br>(NARROW, REDIRECTIVE)                      |        | TEMPORARY CONCRETE BARRIER<br>WITH 36" GLARE SCREEN         |
| •TCP• | SIGN INCLUDED IN TRAFFIC CONTROL<br>& PROTECTION (SEE SIGN SCHEDULE)       | ••XX-X | SIGN REFERENCE NUMBER<br>(SEE SIGN SCHEDULE)                |



NOTE:  
PAVEMENT MARKINGS AND ADVANCE SIGNING  
TO REMAIN UNCHANGED FROM PREVIOUS STAGE  
FOR I-155 AND WEST OF STA 576+00 ON I-74



FILE NAME =	DESIGNED - HTL	REVISED -
D468620-sh1-staging12_174-B-01.dgn	DRAWN - JPS	REVISED -
USER NAME = TERRA	CHECKED - DA/LVA	REVISED -
PLOT DATE = 7/16/2012	DATE - 7/20/2012	REVISED -



STATE OF ILLINOIS  
DEPARTMENT OF TRANSPORTATION

MAINTENANCE OF TRAFFIC  
STAGE 1 - SUB STAGE B

SCALE: SHEET NO. 35 OF 52 SHEETS STA. 576+00 TO STA. 591+00

F.A.I. RTE.	SECTION	COUNTY	TOTAL SHEETS	SHEET NO.
•	90-[14R(14HB-4,14,14HVB)BR]	TAZEWELL	2433	358
CONTRACT NO. 68620			ILLINOIS FED. AID PROJECT	