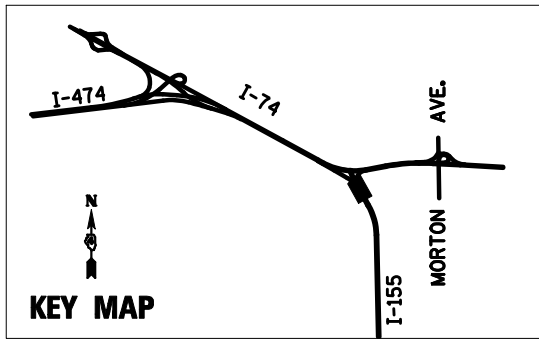
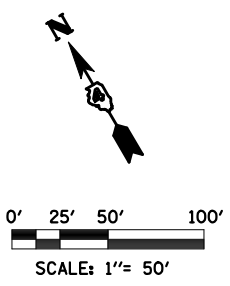
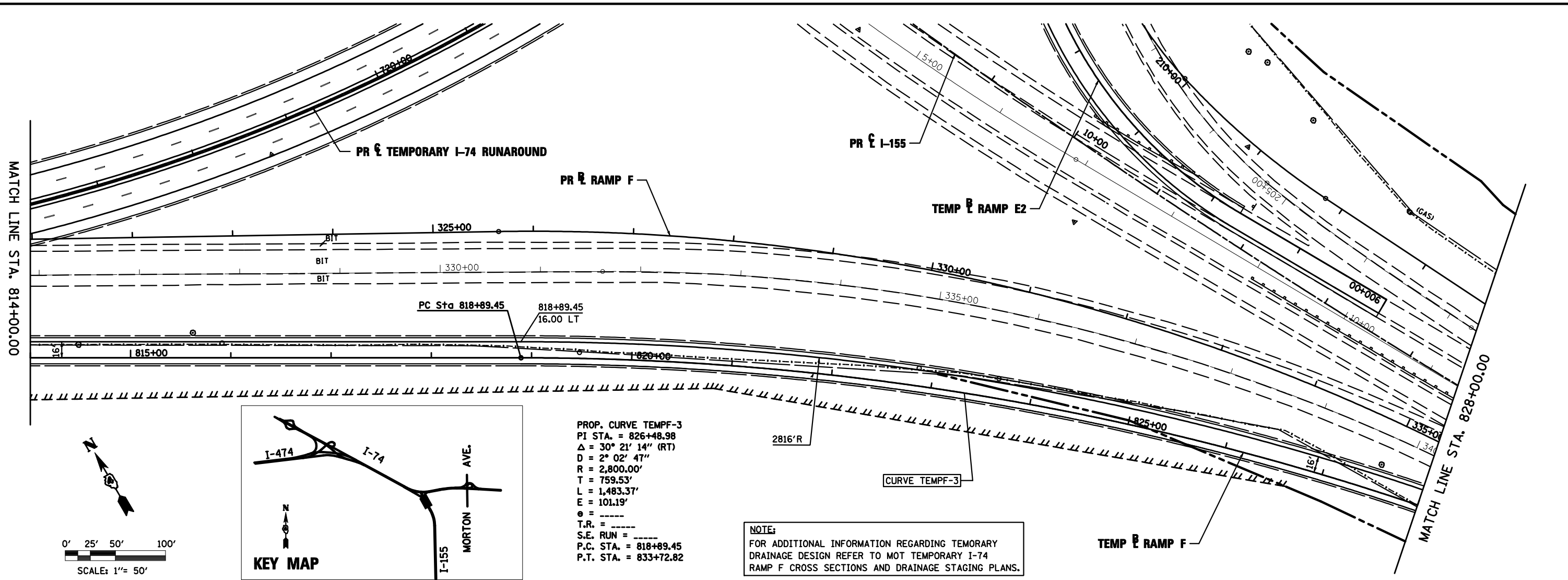


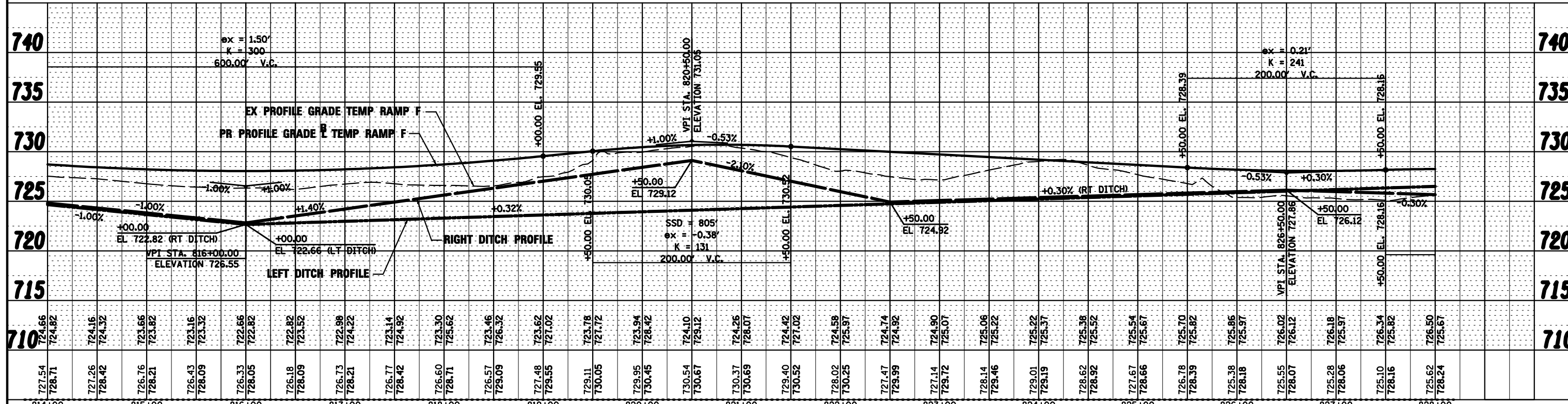
PLAN	SURVEYED	BY	DATE
	PLOTTED		
	NOTED		
	CHECKED		
	RT. OF WAY		
	CADD FILE NAME		
	NO.		

PROFILE	SURVEYED	BY	DATE
	PLOTTED		
	NOTED		
	CHECKED		
	STRUCTURE NOTATIONS		
	CHFD		
	NO.		



PROP. CURVE TEMPF-3
 PI STA. = 826+48.98
 $\Delta = 30^\circ 21' 14''$ (RT)
 $D = 2^\circ 02' 47''$
 $R = 2,800.00'$
 $T = 759.53'$
 $L = 1,483.37'$
 $E = 101.19'$
 T.R. = -----
 S.E. RUN = -----
 P.C. STA. = 818+89.45
 P.T. STA. = 833+72.82

NOTE:
 FOR ADDITIONAL INFORMATION REGARDING TEMPORARY DRAINAGE DESIGN REFER TO MOT TEMPORARY I-74 RAMP F CROSS SECTIONS AND DRAINAGE STAGING PLANS.



FILE NAME = D468620-sh1-Temp174-TempRamp_F-plnprf2-02	DESIGNED - BB	REVISED -		STATE OF ILLINOIS DEPARTMENT OF TRANSPORTATION		MAINTENANCE OF TRAFFIC TEMPORARY I-155 RAMP F PLAN & PROFILE		F.A.I. RTE.	SECTION	COUNTY	TOTAL SHEETS	SHEET NO.
USER NAME = TERRA	DRAWN - BB	REVISED -		SCALE: SHEET NO. 31 OF 50 SHEETS STA. TO STA.		90-[14R](14HB-4,14,14HB)/BRJ		TAZEWELL	2433	521		
PLOT DATE = 7/16/2012	CHECKED - DA/KC	REVISED -		CONTRACT NO. 68620		ILLINOIS FED. AID PROJECT						
DATE - 7/20/2012	REVISED -											