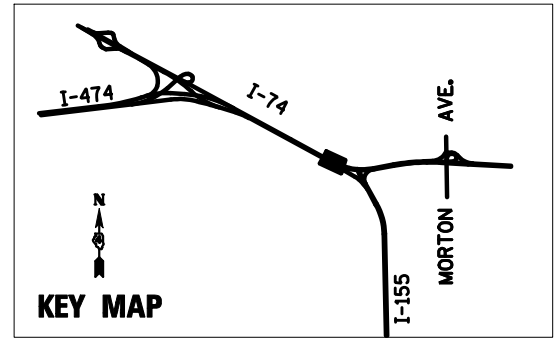
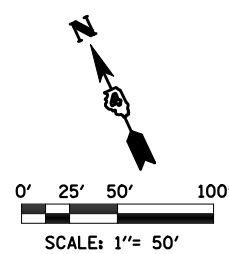
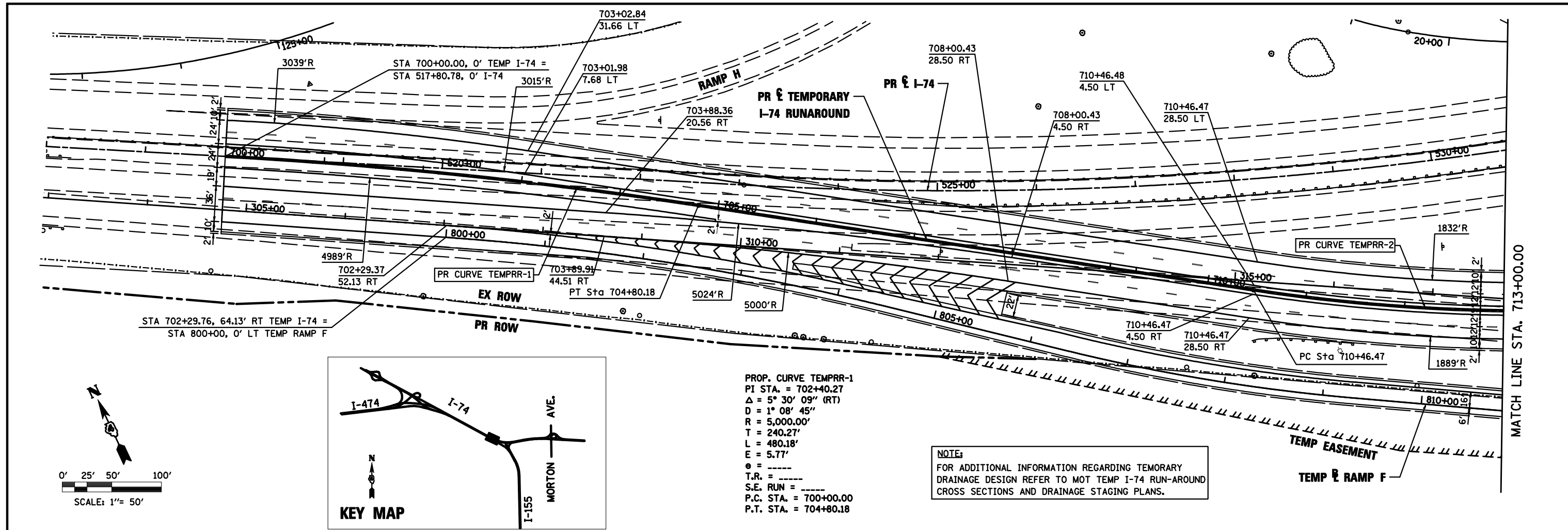


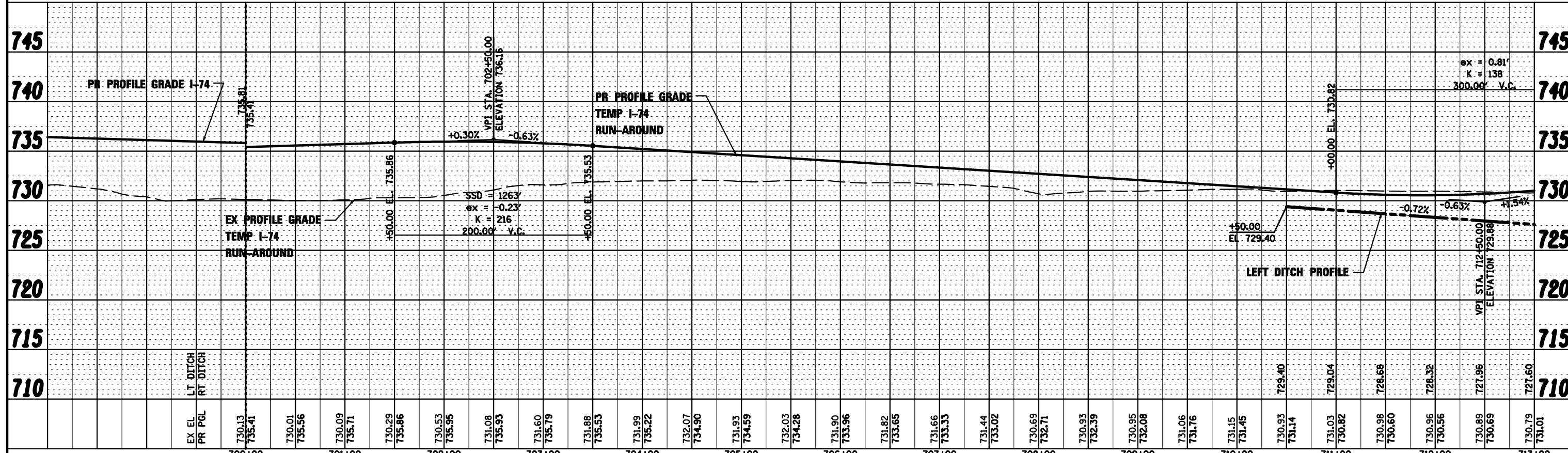
PLAN	SURVEYED	BY	DATE
	PLOTTED		
	NOTED		
	RT. OF WAY CHECKED		
	NO. _____		
	PAID FILE NAME		

PROFILE	SURVEYED	BY	DATE
	PLOTTED		
	NOTED		
	RT. OF WAY CHECKED		
	NO. _____		
	STRUCTURE NOTATIONS CHFD		



PROP. CURVE TEMPRR-1
 PI STA. = 702+40.27
 Δ = 5° 30' 09" (RT)
 D = 1° 08' 45"
 R = 5,000.00'
 T = 240.27'
 L = 480.18'
 E = 5.77'
 e = -----
 T.R. = -----
 S.E. RUN = -----
 P.C. STA. = 700+00.00
 P.T. STA. = 704+80.18

NOTE:
 FOR ADDITIONAL INFORMATION REGARDING TEMPORARY DRAINAGE DESIGN REFER TO MOT TEMP I-74 RUN-AROUND CROSS SECTIONS AND DRAINAGE STAGING PLANS.



FILE NAME =	DESIGNED - BB	REVISED -		STATE OF ILLINOIS DEPARTMENT OF TRANSPORTATION		MAINTENANCE OF TRAFFIC TEMP I-74 RUN-AROUND PLAN AND PROFILE		F.A.I. SECTION	TOTAL SHEETS	COUNTY	TOTAL SHEET NO.
D468620-sh1-TempI74-Runaround-plnpr-f1-03.dwg	DRAWN - BB	REVISED -						90-[14R]14HB-4,14,14HB(B)R3	2433	TAZEWELL	638
USER NAME = TERRA	CHECKED - DA/KC	REVISED -						CONTRACT NO. 68620			
DATE = 7/20/2012	DATE = 7/20/2012	REVISED -						ILLINOIS FED. AID PROJECT			
SCALE:		SHEET NO. 24 OF 54 SHEETS		STA. TO STA.		ILLINOIS FED. AID PROJECT • 74 & 155					