

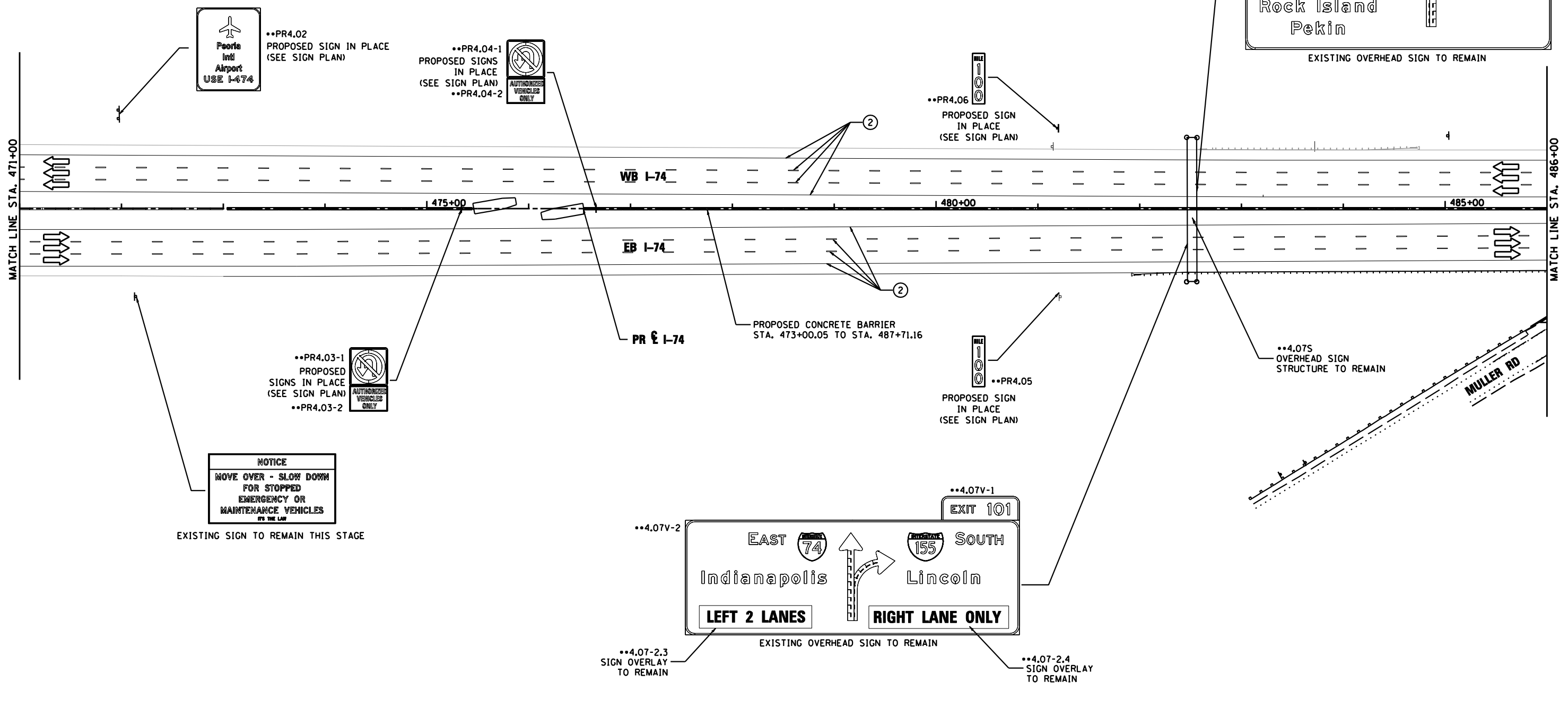
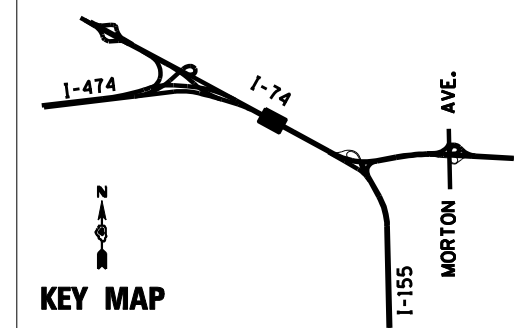
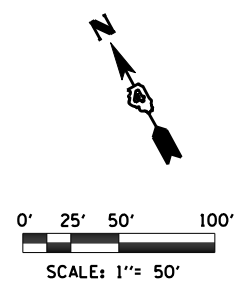
LEGEND

- DRUMS WITH STEADY BURNING WARNING LIGHTS
- DIRECTION INDICATOR
- BARRICADE WITH STEADY BURN MONODIRECTIONAL LIGHT
- VERTICAL DELINEATOR PANELS
- BARRICADE, TYPE III
- FLASHING ARROW BOARD
- DIRECTION OF TRAFFIC FLOW
- IMPACT ATTENUATOR, TEMPORARY (NON-REDIRECTIVE)
- IMPACT ATTENUATOR, TEMPORARY (NARROW, REDIRECTIVE)
- TCP SIGN INCLUDED IN TRAFFIC CONTROL & PROTECTION (SEE SIGN SCHEDULE)

- TEMPORARY PAVEMENT CONSTRUCTION
- ON-GOING EARTHWORK FOR PROPOSED PAVEMENT
- PROPOSED PAVEMENT CONSTRUCTION
- TEMP PVMT REMOVAL (SEE REMOVAL PLAN FOR EX PVMT REMOVAL)
- REM TEMP AGGREGATE SHOULDERS
- AGGREGATE SHOULDERS, TYPE B 6"
- TEMPORARY CONCRETE BARRIER
- TEMPORARY CONCRETE BARRIER WITH 36" GLARE SCREEN
- SIGN REFERENCE NUMBER (SEE SIGN SCHEDULE)

PAVEMENT MARKING LEGEND

- EXISTING PAVEMENT MARKING
 - TEMPORARY PAVEMENT MARKING FROM PREVIOUS STAGE
 - PROPOSED PAVEMENT MARKING IN PLACE (SEE PROPOSED PAVEMENT MARKING PLAN)
 - PAVEMENT MARKING TAPE, TYPE III
 - POLYUREA PAVEMENT MARKING TYPE II
- | | | | |
|------|---|------|--------------------------------|
| 4SW | 4" SOLID WHITE | 8SW | 8" SOLID WHITE |
| 4SY | 4" SOLID YELLOW | 12SW | 12" SOLID WHITE @ 20' SPACING |
| 4SYY | 4" SOLID DOUBLE YELLOW (11" C-C) | 12SY | 12" SOLID YELLOW @ 20' SPACING |
| 4KW | 4" SKIP-DASH WHITE (30' SKIP, 10' DASH) | 24SW | 24" SOLID WHITE STOP BAR |
| 4DW | 4" DOTTED WHITE (9' SKIP, 3' DASH) | LSW | LETTERS & SYMBOLS, WHITE |



FILE NAME = D468620-sh1-staging04_174-04WS1.dgn	DESIGNED - HTL	REVISED -		STATE OF ILLINOIS DEPARTMENT OF TRANSPORTATION	MAINTENANCE OF TRAFFIC 2013 WINTER SHUTDOWN	F.A.I. RTE. = 90-[14R(14HB-4,14,14HVB)BR]	SECTION =	COUNTY = TAZEWELL	TOTAL SHEETS = 2433	SHEET NO. = 797		
USER NAME = TERRA	DRAWN - JPS	REVISED -				SCALE: 1" = 50'	SHEET NO. 4 OF 19 SHEETS	STA. 471+00 TO STA. 486+00	ILLINOIS FED. AID PROJECT		CONTRACT NO. 68620	
PLOT DATE = 7/16/2012	CHECKED - DA/LVA	REVISED -				• 74 & 155						
	DATE - 7/20/2012	REVISED -										