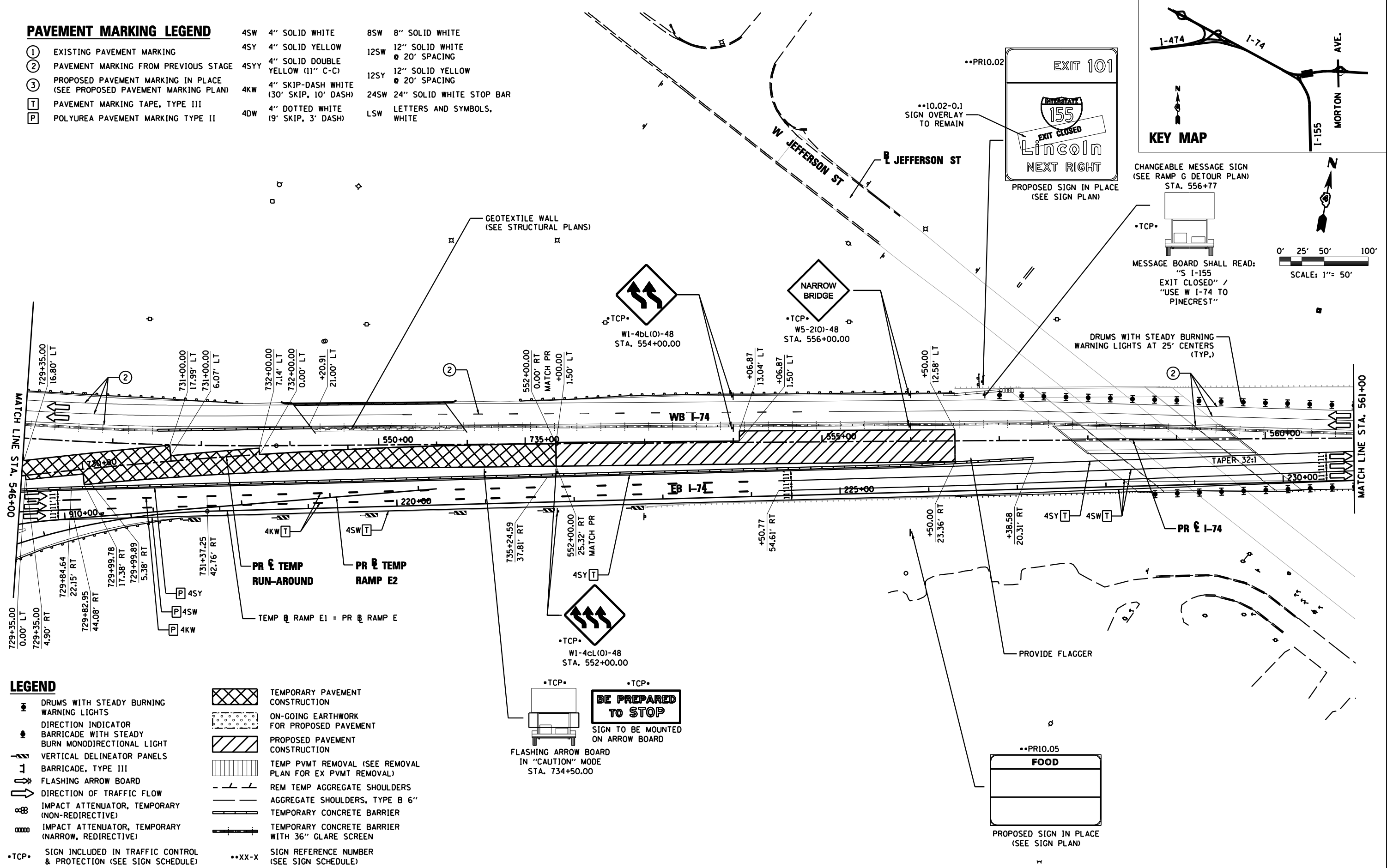
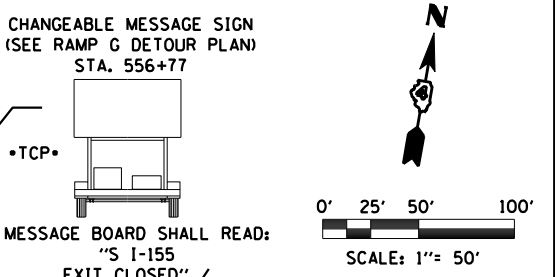
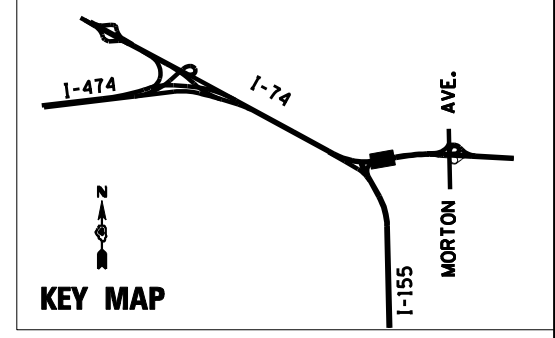


PAVEMENT MARKING LEGEND

①	EXISTING PAVEMENT MARKING	4SW	4" SOLID WHITE	8SW	8" SOLID WHITE
②	PAVEMENT MARKING FROM PREVIOUS STAGE	4SY	4" SOLID YELLOW	12SW	12" SOLID WHITE @ 20' SPACING
③	PROPOSED PAVEMENT MARKING IN PLACE (SEE PROPOSED PAVEMENT MARKING PLAN)	4SYY	4" SOLID DOUBLE YELLOW (11" C-C)	12SY	12" SOLID YELLOW @ 20' SPACING
T	PAVEMENT MARKING TAPE, TYPE III	4KW	4" SKIP-DASH WHITE (30' SKIP, 10' DASH)	24SW	24" SOLID WHITE STOP BAR
P	POLYUREA PAVEMENT MARKING TYPE II	4DW	4" DOTTED WHITE (9' SKIP, 3' DASH)	LSW	LETTERS AND SYMBOLS, WHITE



LEGEND

	DRUMS WITH STEADY BURNING WARNING LIGHTS		TEMPORARY PAVEMENT CONSTRUCTION
	DIRECTION INDICATOR		ON-GOING EARTHWORK FOR PROPOSED PAVEMENT
	BARRICADE WITH STEADY BURN MONODIRECTIONAL LIGHT		PROPOSED PAVEMENT CONSTRUCTION
	VERTICAL DELINEATOR PANELS		TEMP PVMT REMOVAL (SEE REMOVAL PLAN FOR EX PVMT REMOVAL)
	BARRICADE, TYPE III		REM TEMP AGGREGATE SHOULDERS
	FLASHING ARROW BOARD		AGGREGATE SHOULDERS, TYPE B 6"
	DIRECTION OF TRAFFIC FLOW		TEMPORARY CONCRETE BARRIER
	IMPACT ATTENUATOR, TEMPORARY (NON-REDIRECTIVE)		TEMPORARY CONCRETE BARRIER WITH 36" GLARE SCREEN
	IMPACT ATTENUATOR, TEMPORARY (NARROW, REDIRECTIVE)		SIGN REFERENCE NUMBER (SEE SIGN SCHEDULE)
•TCP•	SIGN INCLUDED IN TRAFFIC CONTROL & PROTECTION (SEE SIGN SCHEDULE)	•XX-X	

FILE NAME = D468620-shr-staging10 174-06.dgn	DESIGNED - HTL	REVISED -		STATE OF ILLINOIS DEPARTMENT OF TRANSPORTATION	MAINTENANCE OF TRAFFIC STAGE 6		F.A.I. RTÉ. = 90-[14R(14HB-4,14HB)BR]	COUNTY = TAZEWELL	TOTAL SHEETS = 2433	SHEET NO. = 856
USER NAME = TERRA	DRAWN - JPS	REVISED -					CONTRACT NO. 68620			
PLOT DATE = 7/16/2012	CHECKED - DA/LVA	REVISED -					ILLINOIS FED. AID PROJECT			
	DATE - 7/20/2012	REVISED -					SCALE: SHEET NO. 13 OF 18 SHEETS STA. 546+00 TO STA. 561+00			