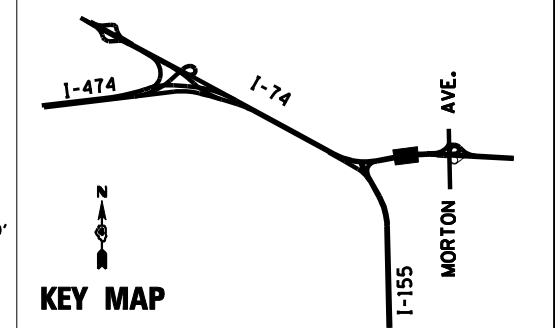
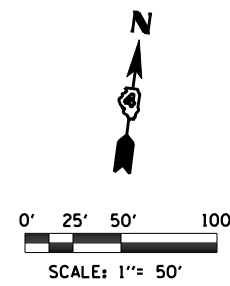
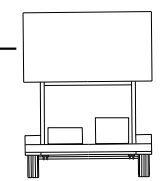


LEGEND

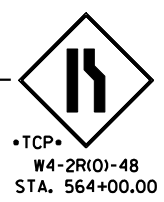
- DRUMS WITH STEADY BURNING WARNING LIGHTS
- DIRECTION INDICATOR BARRICADE WITH STEADY BURN MONODIRECTIONAL LIGHT
- VERTICAL DELINEATOR PANELS
- BARRICADE, TYPE III
- FLASHING ARROW BOARD
- DIRECTION OF TRAFFIC FLOW
- IMPACT ATTENUATOR, TEMPORARY (NON-REDIRECTIVE)
- IMPACT ATTENUATOR, TEMPORARY (NARROW, REDIRECTIVE)
- TCP• SIGN INCLUDED IN TRAFFIC CONTROL & PROTECTION (SEE SIGN SCHEDULE)
- XX-X SIGN REFERENCE NUMBER (SEE SIGN SCHEDULE)
- ▨ TEMPORARY PAVEMENT CONSTRUCTION
- ▨ ON-GOING EARTHWORK FOR PROPOSED PAVEMENT
- ▨ PROPOSED PAVEMENT CONSTRUCTION
- ▨ TEMP PVMT REMOVAL (SEE REMOVAL PLAN FOR EX PVMT REMOVAL)
- REM TEMP AGGREGATE SHOULDERS
- AGGREGATE SHOULDERS, TYPE B 6"
- TEMPORARY CONCRETE BARRIER
- TEMPORARY CONCRETE BARRIER WITH 36" GLARE SCREEN



MESSAGE BOARD SHALL READ:
"I-155 SOUTH EXIT CLOSED" /
"USE I-74 WEST TO PINECREST DR"



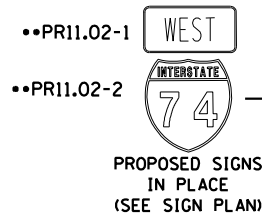
STA. 561+25.00



•TCP•
W4-2R(0)-48
STA. 564+00.00

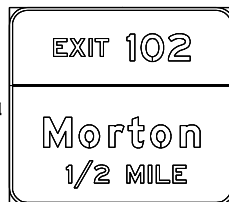
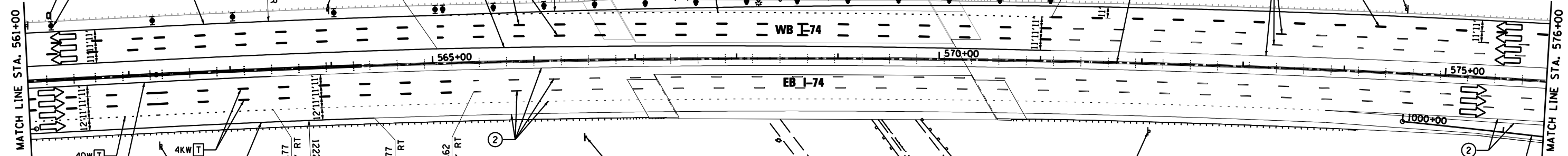
DRUMS WITH STEADY BURNING
WARNING LIGHTS AT 100' CENTERS (TYP)

DIRECTIONAL INDICATOR DRUMS WITH STEADY
BURNING WARNING LIGHTS AT 50' CENTERS (TYP)



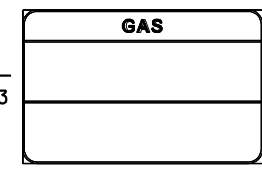
•PR11.02-1 WEST
•PR11.02-2 INTERSTATE 74

PROPOSED SIGNS
IN PLACE
(SEE SIGN PLAN)



•PR11.01

PROPOSED SIGN PLAN
(SEE SIGN PLAN)




•PR11.03

PROPOSED SIGN IN PLACE
(SEE SIGN PLAN)



•PR11.07

PROPOSED SIGN IN PLACE
(SEE SIGN PLAN)



•11DH.01

TEMPORARY DETOUR SIGN IN PLACE
(SEE RAMP H DETOUR PLAN)
STA. 572+09.00, 66.89' RT

PAVEMENT MARKING LEGEND

- ① EXISTING PAVEMENT MARKING
 - ② TEMPORARY PAVEMENT MARKING FROM PREVIOUS STAGE
 - ③ PROPOSED PAVEMENT MARKING IN PLACE (SEE PROPOSED PAVEMENT MARKING PLAN)
 - T PAVEMENT MARKING TAPE, TYPE III
 - P POLYUREA PAVEMENT MARKING TYPE II
- | | |
|---|-------------------------------------|
| 4SW 4" SOLID WHITE | 8SW 8" SOLID WHITE |
| 4SY 4" SOLID YELLOW | 12SW 12" SOLID WHITE @ 20' SPACING |
| 4SY 4" SOLID DOUBLE YELLOW (11" C-C) | 12SY 12" SOLID YELLOW @ 20' SPACING |
| 4KW 4" SKIP-DASH WHITE (30' SKIP, 10' DASH) | 24SW 24" SOLID WHITE STOP BAR |
| 4DW 4" DOTTED WHITE (9' SKIP, 3' DASH) | LSW LETTERS & SYMBOLS, WHITE |

FILE NAME = D468620-sh1-staging11 174-078.dgn	DESIGNED - HTL	REVISIONS		STATE OF ILLINOIS DEPARTMENT OF TRANSPORTATION	MAINTENANCE OF TRAFFIC STAGE 7B	F.A.I. RTE. = 90-[14R(14HB-4,14,14HVB)BR]	SECTION = TAZEWELL	COUNTY =	TOTAL SHEETS = 2433	SHEET NO. = 907
USER NAME = TERRA	DRAWN - JPS	REVISIONS				CONTRACT NO. = 68620	ILLINOIS FED. AID PROJECT			
PLOT DATE = 7/16/2012	CHECKED - DA/LVA	REVISIONS				SCALE: STA. 561+00 TO STA. 576+00				